

+NOTICE!!

These documents have been scanned!

Do not place un-scanned documents beneath this notice!

Do not remove this notice from this file!

GPO Jacket No. 560-102
Print Order 61540
Rise Business Services, LLC
Job=AZ15 8/14/2019



Box Number= AZ15228



Claim Begin-End: AMC97634-AMC97644

1 Initial Receipt



AZ15228-2

AMC113312-AMC116478

THIS FOLDER CONTAINS

LOCATION NOTICES SERIALIZED

A MC 97634 THROUGH

A MC 97644

LEAD NO. (IF DIFFERENT) _____

UNITED STATES
DEPARTMENT OF THE INTERIOR
BUREAU OF LAND MANAGEMENT

RECEIPT AND ACCOUNTING ADVICE

No. 2062039

WB/PZ

08/06/94

Subject: CLAIM MAINTENANCE FEE 1993 (276) 12 13 27,600.00

Applicant:

CARLOTA COPPER CO.
8101 PRENTICE AVE.
ENGLEWOOD CO. 80111 STE. 800 SAME CK. # 001019

Remitter: 303-694-4936

Assignor:

LEASE MANAGEMENT DATA									
<input type="checkbox"/> NEW <input type="checkbox"/> UPDATE <input type="checkbox"/> PAYMENT									
ORIGINAL SERIAL NO.	ASG.	TYPE	ST.	CTY.	FUND SYMBOL			ACRES/UNITS	RATE
AMD 298647, ET AL									
AMOUNT	ANV. DATE	EXP. DATE	BILL CYC.	S/C	DISTRICT	NEXT BILL	MISC. DATA	U of M	ACTUAL UNITS
ASSIGNMENT SERIAL NO.	ASG.	TYPE	ST.	CTY.	FUND SYMBOL			ACRES/UNITS	RATE
AMOUNT	ANV. DATE	EXP. DATE	BILL CYC.	S/C	DISTRICT	NEXT BILL	MISC. DATA	U of M	ACTUAL UNITS
APPLY REMITTANCE									
ACTION	FUND SYMBOL	CTY.	AMOUNT	Remarks:					
FILING FEE									
RENTAL									
UNEARNED									
REFUND									
TOTAL									
AMOUNT DUE									
<input type="checkbox"/> Lease in Escrow? <input type="checkbox"/> KGS? <input type="checkbox"/> Auto Escalates? <input type="checkbox"/> Auto Renew?				Of Interest? Operating Rights? Operator Bond Filed?				FOR MMS USE ONLY BILLEE NUMBER OCS SECTION CODE FOREST REFUGE	

UNITED STATES
DEPARTMENT OF THE INTERIOR
BUREAU OF LAND MANAGEMENT

RECEIPT AND ACCOUNTING ADVICE

NO. 2061997 04

WB/AZ 08/03/94

Subject: CLAIM MAINTENANCE FEE 1995 (343) 2 2 13 34,300.00

Applicant:

MAGMA COPPER CO.
P.O. BOX 100
MIAMI AZ. 85539

SAME CK. # 0020736

Remitter: 473-6307

Assignor:

LEASE MANAGEMENT DATA NEW UPDATE PAYMENT

ORIGINAL SERIAL NO.	ASG.	TYPE	ST.	CTY.	FUND SYMBOL	ACRES/UNITS	RATE
AMC 28014, ET AL							

AMOUNT	ANV. DATE	EXP. DATE	BILL CYC.	S/C	DISTRICT	NEXT BILL	MISC. DATA	U of M	ACTUAL UNITS

ASSIGNMENT SERIAL NO.	ASG.	TYPE	ST.	CTY.	FUND SYMBOL	ACRES/UNITS	RATE

AMOUNT	ANV. DATE	EXP. DATE	BILL CYC.	S/C	DISTRICT	NEXT BILL	MISC. DATA	U of M	ACTUAL UNITS
						327204 142565 129535	21		

APPLY REMITTANCE			
ACTION	FUND SYMBOL	CTY.	AMOUNT
FILING FEE			
RENTAL			
UNEARNED			343
REFUND			
TOTAL			
AMOUNT DUE			

Remarks:

97644

28040

28014-15

28041-2

27987-8

27994-28013

190837-40

28043-59

27738-55

27756-65

319065-7

7735-40

28036-8

35792-4

35800-16

35820-1

35824-5

35830-5

215329-45

27766-807

28017-8

138512-46

40744

28542

27808-57

27858-905

28023

28025-8

28031-3

BY: DATE:

Lease in Escrow?

KGS?

Auto Escalates?

Auto Renew?

Of Interest?

Operating Rights?

Operator

Filed?

FOR MMS USE ONLY

BILLEE NUMBER

OCS SECTION CODE

FOREST REFUGE

UNITED STATES
DEPARTMENT OF THE INTERIOR
BUREAU OF LAND MANAGEMENT

No. 109247

RECEIPT AND ACCOUNTING ADVICE

MCL NOTICES (11)
REJECTED 4-13 ET AL

LDG/AZ FEB 21 80 1 0 5 1 550

SUBJECT

APPLICANT:

CITIES SERVICE CO
BOX 100
MIAMI, AZ 85539

REMITTER IF DIFFERENT THAN APPLICANT:

ASSIGNOR:

*Indexed
a me 97634 thru
a me 97644*

SERIAL NUMBER	*	ASG	TYPE	STATE	ACRES/UNITS	RATE	CTY	FUND SYMBOL	AMOUNT

APPLY:	CTY	FUND SYMBOL	AMOUNT
FILING FEE		140850	
RENTAL			
REIMBURSE			
OTHER			
REFUND			
RETAIN IN UNEARNED ACCOUNT			
TOTAL			

ANV. DATE	EXP. DATE	BILL CYCLE
S/C CC80	DISTRICTS	NEXT BILL DATE
MISC. DATA	U OF M	ACTUAL UNITS
NEW SERIAL NUMBER	EFFECTIVE DATE	
ASSIGNMENT: COMPLETE AREA?		
ASSIGNED AREA		
RETAINED AREA		
OF INTEREST?		
BOND FILED?		

REMARKS:

BY _____ DATE _____

UNITED STATES
DEPARTMENT OF THE INTERIOR
BUREAU OF LAND MANAGEMENT

No. 109247

RECEIPT AND ACCOUNTING ADVICE

MCL NOTICES (11)
REJECTED 4-13 ET AL

LDB/AZ FEB 21 90 1 0 5 1 550

SUBJECT

APPLICANT:

CITIES SERVICE CO
BOX 100
MIAMI, AZ 85539

REMITTER IF DIFFERENT THAN APPLICANT:

ASSIGNOR:

*Indexed
a me 97634 thru
a me 97644*

SERIAL NUMBER	*	ASG	TYPE	STATE	ACRES/UNITS	RATE	CTY	FUND SYMBOL	AMOUNT

ANV. DATE	EXP. DATE	BILL CYCLE	APPLY:	CTY	FUND SYMBOL	AMOUNT
			FILING FEE		140850	
S/C CC80	DISTRICTS	NEXT BILL DATE	RENTAL			
MISC. DATA	U OF M	ACTUAL UNITS	REIMBURSE			
			OTHER			
			REFUND			
			RETAIN IN UNEARNED ACCOUNT			
			TOTAL			

NEW SERIAL NUMBER _____ EFFECTIVE DATE _____

ASSIGNMENT: COMPLETE AREA?

ASSIGNED AREA

RETAINED AREA

OF INTEREST?

BOND FILED?

REMARKS:

BY _____ DATE _____

NOTICE!!

These documents have been scanned!

Do not place un-scanned documents beneath this notice!

Do not remove this notice from this file!

GPO Jacket No. 560-102
Print Order 61540
Rise Business Services, LLC
Job=AZ15 8/14/2019



Box Number= AZ15228



Claim Begin-End: AMC97634-AMC97644

2 Correspondence



AZ15228-2

AMC113312-AMC116478



United States Department of the Interior

BUREAU OF LAND MANAGEMENT
ARIZONA STATE OFFICE

3707 N. 7th Street
P.O. Box 16563
Phoenix, Arizona 85011
(602) 241-5550

case file A MC 97644
IN REPLY REFER TO:

A 21042 and
A 21047
(943-TR)

November 15, 1985

Mr. Paul G. Francom
Pinto Valley Copper Corp.
Box 100
Miami, Arizona 85539

Dear Mr. Francom:

On November 14, 1985, we received properly executed withdrawals of mineral patent applications A 21042 and A 21047, for the M-1 millsite and PEAK 34 millsite. The withdrawals are hereby accepted and the subject files are, therefore, closed of record.

Enclosed are your copies of the mineral survey plats, field notes and abstracts of title from these two applications.

Notices of intention to hold should continue to be filed with BLM each year prior to December 30, citing serial numbers A MC 97644 and A MC 142565.

Sincerely,

John T. Mezes
Chief, Branch of Lands &
Minerals Operations

Enclosures

cc: FS Regional Office
DSD, Mineral Resources
✓ Mining Claims (2)
Howard Wirtz
Leo Smith

97638

6/16/83

Please change the address of Pinto Valley Copper Corp. from
100 W. Clarendon to P.O. Box 100, Miami, AZ 85539.
Per telephone conversation with Reuben of Pinto Valley Copper Corp.

P. Bailey



United States Department of the Interior

BUREAU OF LAND MANAGEMENT

ARIZONA STATE OFFICE
2400 VALLEY BANK CENTER
PHOENIX, ARIZONA 85073

IN REPLY REFER TO

A MC 97634 thru
A MC 97644 (952)

July 21, 1980

Cities Service Co.
Box 100
Miami, Arizona 85539

Gentlemen:

This letter is to identify the serial numbers we have assigned to your mining claim location notices filed in this office on **February 19, 1980.**

<u>Serial Number</u>	<u>Name of Claim</u>
A MC 97634 thru A MC 97643 A MC 97644	Rejected #4 thru #13 Peak #34

Please refer to the claim names and the serial numbers in any future correspondence.

A photocopy of your recorded Affidavit of Labor Performed or Notice of Intent to Hold for the 1980-1981 assessment year should be filed in this office on or before December 30, 1981. To be acceptable, the affidavit must show the work done during the period noon September 1, 1980 to noon September 1, 1981. No fee is required.

Sincerely,

Robert L. Peterson
Chief, Branch of Records
and Data Management

Enclosure:
Regulations 43 CFR 3833

NOTICE!!

These documents have been scanned!

Do not place un-scanned documents beneath this notice!

Do not remove this notice from this file!

GPO Jacket No. 560-102
Print Order 61540
Rise Business Services, LLC
Job=AZ15 8/14/2019



Box Number= AZ15228



Claim Begin-End: AMC97634-AMC97644

3 Transfers



AZ15228-2

AMC113312-AMC116478

RECEIVED
S.L.M. AZ STATE OFFICE

27738

JUN 9 '93

97634

NOTICE OF TRANSFER OF INTEREST

9:00 A.M.
PHOENIX, ARIZONA

TO WHOM IT MAY CONCERN:

Pursuant to 43 C.F.R. 3833.3, Magma Copper Company, a Delaware corporation hereby gives notice that the unpatented mining claims described on Exhibit A attached to this Notice have been transferred to Carlota Copper Company, an Illinois corporation. The undersigned submits the following information relevant thereto:

1. The unpatented mining claims which are the subject of this Notice are shown on Exhibit "A" attached hereto;
2. The federal serial numbers assigned to the aforementioned mining claims are shown on Exhibit "A" attached hereto;
3. The new owner of the unpatented mining claims and its mailing address are as follows:

Carlota Copper Company
 8101 East Prentice Avenue
 Suite 800
 Englewood, Colorado 80111
 Attention: Land Department

This Notice is hereby filed solely to comply with the Federal Land Policy and Management Act and 43 C.F.R. 3833.3.

Dated this 31st day of March, 1993.

MAGMA COPPER COMPANY

By: *Anders Mills*
 Title: *vice president*

27989-27993 ✓
 28016,
 28018-28020
 97634-97643

Magma Copper was not removed
 as owner of 28018 as only
 part of claim was transferred --
 Carlota Copper added as co-owner.

fug1\common\carlotex.g

ENTERED IN COMPUTER

6-16-93 *ej* (A)

EXHIBIT A
to
NOTICE OF TRANSFER OF INTEREST

RECEIVED
B.L.M. AZ STATE OFFICE

JUN 9 '93

CLAIM NAMES AND NUMBERS

9:00 A.M.
PHOENIX, ARIZONA

Unpatented Mining Claims located in Section 36, T1N, R13E,
Section 31, T1N, R14E; Section 1, T1S, R13E; Section 6, T1S, R14E,
G&SRB&M, Gila County, Arizona

<u>Claim Name</u>	<u>Location Date</u>	<u>County Recordation Book Page</u>		<u>BLM AMC Serial No.</u>
Lizard No. 27 (West 1/2) ¹	7/27/42	47	348	28018 -
Rejected No. 1	5/08/55	31	415	28020 -
Rejected No. 2	5/10/55	31	416	28019 -
Amended	4/20/56	52	374	
Rejected No. 3	4/20/56	53	184	28016 -
Rejected No. 4	1/28/80	493	569	97634 -
Rejected No. 5	1/28/80	493	571	97635 -
Rejected No. 6	1/28/80	493	573	97636 -
Rejected No. 7	1/28/80	493	575	97637 -
Rejected No. 8	1/28/80	493	577	97638 -
Rejected No. 9	1/28/80	493	579	97639 -
Rejected No. 10	1/28/80	493	581	97640 -
Rejected No. 11	1/28/80	493	583	97641 -
Rejected No. 12	1/28/80	493	585	97642 -
Rejected No. 13	1/28/80	493	587	97643 -
Crown Point Ext. No. 1 -		102	37	27990 -
Crown Point Ext. No. 2 -		102	38	27991 -
Overside -		48	70	27989 -
Overside Amended		102	43	
Old Abe -		48	70	27992 -
Old Abe Amended		102	39	
Old Abe No. 1 -		48	82	27993 -
Old Abe No. 1 Amended		102	41	

¹ The west one-half of the Lizard No. 27 is defined as being the portion of said claim that lies north and west of a line equal distance from the respective end lines of the claim and parallel with said end lines.



CARLOTA COPPER COMPANY

RECEIVED
B.L.M. AZ STATE OFFICE

JUN 9 '93

9:00 A.M.
PHOENIX, ARIZONA

June 7, 1993

Certified P 025 051 918
Return Receipt Requested

Bureau of Land Management
3707 N. 7th Street
P.O. Box 16563
Phoenix, AZ 85011

RE: Notice of Transfer of Interest
Unpatented Mining Claims, State of Arizona

Gentlemen:

Pursuant to Section 43 CFR 3833.3 of the Federal Land Policy and Management Act of 1976, enclosed is a Notice of Transfer of Interest for the unpatented lode mining claims listed on Exhibit A.

A Special Warranty Deed dated March 31, 1993, from Magma Copper Company to Carlota Copper Company, effected the transfer. This deed is recorded in the Gila County Recorder's Office at Docket 906, Pages 1-6.

Also enclosed is a check for \$95.00 to cover the \$5.00 per claim transfer of interest filing fee. Please file this document in the appropriate lead case files.

If you have any questions, please do not hesitate to contact me.

Sincerely,

A handwritten signature in cursive script that reads "Sherry Ellebracht".

Sherry Ellebracht
Landman

Enclosures

Carlota Copper Company

8101 East Prentice Avenue, Suite 800, Englewood, Colorado 80111
303-694-4936 Fax 303-773-0733

MAGMA COPPER COMPANY
PINTO VALLEY DIVISION

BOX 100
MIAMI, ARIZONA 85539
(602) 425-7611

April 1, 1987

RECEIVED
B.L.M. AZ STATE OFFICE

APR 03 1987

7:40 AM
PHOENIX, ARIZONA

Bureau of Land Management
Arizona State Office
Siete Square Building
3707 North 7th Street
Phoenix, Arizona 85014

Gentlemen:

On November 3, 1986, ownership of the real property, facilities and equipment of Pinto Valley Copper Corporation was merged into Magma Copper Company.

This letter is to request a name change for the enclosed list of unpatented lode mining claims and unpatented millsites currently held by Pinto Valley Copper Corporation to Magma Copper Company, Pinto Valley Division.

A copy of the merger is enclosed.

Should you have any questions regarding this matter, please contact me.

Sincerely,



Ruben A. Santellanes
Property Analyst

RAS/js

Enclosures

cc: Messrs. W. G. Martin
J. E. Chapman
A. Acosta

merger agreement filed in AMC 7735

7735
27738
35792
40744
97634
129535
138512
142565
190837
215329

97634

LAW OFFICES
TWITTY, SIEVWRIGHT & MILLS
1700 TOWNEHOUSE TOWER
100 WEST CLARENDON
PHOENIX, ARIZONA 85013

RECEIVED OFFICE
MAR 2 3 15 PM '83
PHOENIX, ARIZONA

TELEPHONE 248-9424
AREA CODE 602

HOWARD A. TWITTY
RALPH B. SIEVWRIGHT
JOHN F. MILLS
N. DOUGLAS GRIMWOOD
ANDREW R. ALEX
ROGER K. FERLAND

March 2, 1983

Arizona State Office
Bureau of Land Management
2400 Valley Bank Center
Phoenix, AZ 85073

*Unpatented
lode
claims
3-9-83
CS*

Gentlemen:

Enclosed please find Quitclaim Mining Deed, executed March 1, 1983, by Cities Service Company, Grantor, to Pinto Valley Copper Corporation, Grantee, which we ask that you please file in your office. You will note by the language of the Quitclaim Deed that it includes any unpatented lode mining claims, unpatented millsites and unpatented placer mining claims formerly held by Cities Service Company in Gila County, Arizona, although one or more may be incorrectly described or even omitted.

Sincerely yours,

TWITTY, SIEVWRIGHT & MILLS

By *Howard A. Twitty*

HAT:alf
Enclosure

1200 A
10:00
c

STATE OF ARIZONA, County of Gila, ss;

I do hereby certify that the within instrument was filed and recorded at request of Twitty, Sievwright & Mills

Date March 1, 1983 Time 10:00 A. M., Docket 581 Official Records Page 508-519
Records of Gila County, Arizona.

WITNESS my hand and official seal the day and year first above written.

Twitty, Sievwright & Mills
1700 Townhouse Tower
100 West Clarendon
Phoenix, AZ 85013

MARY V. DE PAOLI, County Recorder

By *Kathryn A. Cloutz* Deputy.

QUITCLAIM MINING DEED

(Unpatented Mining Claims and Unpatented Millsites)

THIS INDENTURE, made as of the 1st day of March, 1983 by and between CITIES SERVICE COMPANY ("Grantor"), a Delaware corporation, at 110 West Seventh Street, Box 300, Tulsa, Oklahoma 74102, to PINTO VALLEY COPPER CORPORATION ("Grantee"), a Delaware corporation, at Miami, Arizona 85539,

W I T N E S S E T H:

That Grantor, for valuable consideration to it in hand paid by Grantee, the receipt whereof is hereby acknowledged, has assigned and quitclaimed and does hereby assign and quitclaim unto Grantee, its successors and assigns, all its right, title and interest in and to the unpatented lode mining claims and unpatented millsites, located in Gila County, Arizona listed in Exhibit A, attached hereto and made a part hereof, together with all right, title and interest Grantor may have in any other unpatented lode mining claims, unpatented millsites and unpatented placer mining claims in Gila County, Arizona.

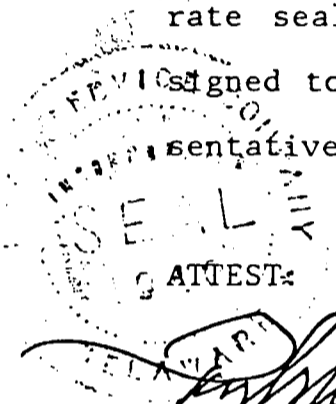
TOGETHER with all right, title and interest of Grantor in and to improvements thereon or appurtenant thereto, and to all rights appurtenant to said unpatented lode mining claims and unpatented placer mining claims and unpatented millsites hereby assigned and quitclaimed, including all water and water rights and easements and to extralateral rights in and to all unpatented lode mining claims.

3 27 PM '83

TO HAVE AND TO HOLD said unpatented lode mining claims and unpatented placer mining claims and unpatented millsites and appurtenances unto the Grantee, its successors and assigns, forever.

By separate agreement Grantor and Grantee, for themselves, their successors, and assigns, have waived and released each other from enforcement by each against the other, of any rights which they may have under Arizona Revised Statutes ¶33-438 (Chapter 192, Sec. 1, Arizona Laws 1979).

IN WITNESS WHEREOF, said Grantor has caused its corporate seal to be hereto affixed, and has caused its name to be signed to these presents and attested to by its authorized representatives the day and year first above written.



CITIES SERVICE COMPANY

[Signature] C/S
~~Assistant~~ Secretary

By [Signature]
Robert G. Hunt
Vice President, Administration
Chemicals and Minerals

[Signature]
Witness

[Signature]
Witness

Vertical stamp or text on the right margin, partially illegible.

EXHIBIT A
TO
QUITCLAIM MINING DEED

DOCKET 581 PAGE 510

(Unpatented Mining Claims and Unpatented Millsites)

SCHEDULE 1

The following unpatented lode mining claims
situated in Gila County, Arizona:

NAME OF CLAIM	RECORDED MINING RECORDS		RECORDED OFFICIAL RECORDS		BUREAU OF LAND MANAGEMENT
	GILA COUNTY DOCKET	PAGE	GILA COUNTY DOCKET	PAGE	SERIAL NUMBER
Mary 1			426	246	AMC 7735
Mary 2			426	247	AMC 7736
Mary 3			426	248	AMC 7737
Mary 4			426	249	AMC 7738
Mary 5			426	250	AMC 7739
Mary 6			426	251	AMC 7740
Cowboy No. 1 Amended.	46	15	* 42	127	AMC 27738
Cowboy No. 2 Amended.	46	16	* 42	128	AMC 27739
Cowboy No. 3 Amended	46	17	* 42	129	AMC 27740
Rita			47	150	AMC 27741
Copper Site, Amended	27	43	* 42	124	AMC 27742
Pine Tree, Amended	20	16	* 42	126	AMC 27743
Copper Bottom No. 3, Amended	43	416	* 42	122	AMC 27744
Copper Bottom No. 4. Amended	43	417	* 42	123	AMC 27745
Pinon			47	149	AMC 27746
Hammer			47	147	AMC 27747
Joan			47	148	AMC 27748
Southern Cross			47	151	AMC 27749
Midnight Test, Amend	27	226	42	125	AMC 27750
Copper Bottom No 1			43	414	AMC 27751
Copper Bottom No 6			43	419	AMC 27752
Copper Bottom No. 8			47	385	AMC 27753
Copper Bottom No. 9			47	386	AMC 27754
Copper Bottom No. 10			47	387	AMC 27755
Hill No. 1			280	9	AMC 27756
Hill No. 2			280	10	AMC 27757
HILL NO. 3			280	11	AMC 27758
HILL NO. 4			280	12	AMC 27759
HILL NO. 5			280	13	AMC 27760
HILL NO. 6			280	14	AMC 27761
HILL NO. 7			280	15	AMC 27762
HILL NO. 8			280	16	AMC 27763
HILL NO. 9			280	17	AMC 27764
HILL NO. 10			280	18	AMC 27765
Rob's No. 3			285	473	AMC 27766
Rob's No. 4			285	474	AMC 27767
Rob's No. 5			285	475	AMC 27768
Rob's No. 10			285	480	AMC 27769

RECORDED
OFFICE
JUN 27 PM '11

NAME OF CLAIM	RECORDED MINING RECORDS		RECORDED OFFICIAL RECORDS		BUREAU OF LAND MANAGEMENT SERIAL NUMBER
	GILA COUNTY		GILA COUNTY		
	DOCKET	PAGE	DOCKET	PAGE	
Robs No. 11			285	481	AMC 27770
Robs No. 12			285	482	AMC 27771
Robs No. 13			285	483	AMC 27772
Robs No. 14			285	484	A,C 27773
Robs No. 15			285	485	AMC 27774
Robs No. 16			285	486	AMC 27775
Robs No. 17			285	487	AMC 27776
Robs No. 18			285	488	AMC 27777
Robs No. 19			285	489	AMC 27778
Robs No. 20			285	490	AMC 27779
Robs No. 21			285	491	AMC 27780
Robs No. 22			285	492	AMC 27781
Robs No. 23			285	493	AMC 27782
Robs No. 24			285	494	AMC 27783
Robs No. 25			285	495	AMC 27784
Robs No. 26			285	496	AMC 27785
Robs No. 27			285	497	AMC 27786
Robs No. 28			285	498	AMC 27787
Robs No. 29			285	499	AMC 27788
Robs No. 30			285	500	AMC 27789
Robs No. 31			285	501	AMC 27790
Robs No. 32			285	502	AMC 27791
Robs No. 7 RELOCATED			343	206	AMC 27792
Independence	41	160	* 42	114	AMC 27793
Enterprise	46	434			AMC 27794
Enterprise No. 2	41	313			AMC 27795
Enterprise No. 3	41	313			AMC 27796
Silver Bar	46	435	* 42	115	AMC 27797
SKUNK 1			343	203	AMC 27798
SKUNK 2			343	204	AMC 27799
SKUNK 3			343	205	AMC 27800
Rita No. 15			173	540	AMC 27801
Sun Rise			48	435	AMC 27802
Limestone #1			49	150	AMC 27803
Limestone #2			49	150	AMC 27804
Limestone #3			49	151	AMC 27805
Limestone #4			154	638	AMC 27806
Limestone No.5			154	639	AMC 27807
ASH 7			325	48	AMC 27808
ASH 8			325	49	AMC 27809
ASH 9			325	50	AMC 27810
ASH 10			325	51	AMC 27811
ASH 11			325	52	AMC 27812
ASH 12			325	53	AMC 27813
ASH 13			325	54	AMC 27814
ASH 14			325	55	AMC 27815

111
 2 17 PM
 ED
 FIC

NAME OF CLAIM	RECORDED MINING RECORDS		RECORDED OFFICIAL RECORDS		BUREAU OF LAND MANAGEMENT SERIAL NUMBER
	GILA COUNTY		GILA COUNTY		
	DOCKET	PAGE	DOCKET	PAGE	
ASH 15			325	56	AMC 27816
ASH 16			325	57	AMC 27817
ASH 17			325	58	AMC 27818
ASH 18			325	59	AMC 27819
ASH 19			325	60	AMC 27820
ASH 20			325	61	AMC 27821
ASH 21			325	62	AMC 27822
ASH 22			325	63	AMC 27823
ASH 23			325	64	AMC 27824
ASH 24			325	65	AMC 27825
ASH 25			325	66	AMC 27826
ASH 26			325	67	AMC 27827
ASH 27			325	68	AMC 27828
ASH 28			325	69	AMC 27829
ASH 29			325	70	AMC 27830
ASH 30			325	71	AMC 27831
ASH 31			325	72	AMC 27832
ASH 32			325	73	AMC 27833
ASH 33			325	74	AMC 27834
ASH 34			325	75	AMC 27835
ASH 35			325	76	AMC 27836
ASH 36			325	77	AMC 27837
ASH 37			325	78	AMC 27838
ASH 38			325	79	AMC 27839
ASH 39			325	80	AMC 27840
ASH 40			325	81	AMC 27841
ASH 41			325	82	AMC 27842
ASH 42			325	83	AMC 27843
ASH 43			325	84	AMC 27844
ASH 44			325	85	AMC 27845
ASH 45			325	86	AMC 27846
ASH 46			325	87	AMC 27847
ASH 47			325	88	AMC 27848
ASH 48			325	89	AMC 27849
ASH 49			325	90	AMC 27850
ASH 64			325	91	AMC 27851
ASH 65			325	92	AMC 27852
ASH 66			325	93	AMC 27853
ASH 67			325	94	AMC 27854
ASH 68			325	95	AMC 27855
ASH 69			325	96	AMC 27856
ASH 70			325	97	AMC 27857
ASH 71			325	98	AMC 27858
ASH 72			325	99	AMC 27859
ASH 73			325	100	AMC 27860
ASH 74			325	101	AMC 27861

NAME OF CLAIM	RECORDED MINING RECORDS GILA COUNTY		RECORDED OFFICIAL RECORDS GILA COUNTY		BUREAU OF LAND MANAGEMENT
	DOCKET	PAGE	DOCKET	PAGE	SERIAL NUMBER
ASH 75			325	102	AMC 27862
ASH 76			325	103	AMC 27863
ASH 77			325	104	AMC 27864
ASH 78			325	105	AMC 27865
ASH 79			325	106	AMC 27866
ASH 80			325	107	AMC 27867
ASH 81			325	108	AMC 27868
ASH 82			325	109	AMC 27869
ASH 83			325	110	AMC 27870
ASH 84			325	111	AMC 27871
ASH 85			325	112	AMC 27872
ASH 86			325	113	AMC 27873
ASH 87			325	114	AMC 27874
ASH 88			325	115	AMC 27875
ASH 89			325	116	AMC 27876
ASH 90			325	117	AMC 27877
ASH 91			325	118	AMC 27878
ASH 92			325	119	AMC 27879
ASH 93			325	120	AMC 27880
ASH 94			325	121	AMC 27881
ASH 95			325	122	AMC 27882
ASH 96			325	123	AMC 27883
ASH 97			325	124	AMC 27884
ASH 98			325	125	AMC 27885
ASH 99			325	126	AMC 27886
ASH 100			325	127	AMC 27887
ASH 101			325	128	AMC 27888
ASH 102			325	129	AMC 27889
ASH 103			325	130	AMC 27890
ASH 104			325	131	AMC 27891
ASH 105			325	132	AMC 27892
ASH 106			325	133	AMC 27893
ASH 107			325	134	AMC 27894
ASH 108			325	135	AMC 27895
ASH 109			325	136	AMC 27896
ASH 110			325	137	AMC 27897
ASH 111			325	138	AMC 27898
ASH 112			325	139	AMC 27899
ASH 113			325	140	AMC 27900
ASH 114			325	141	AMC 27901
ASH 115			325	142	AMC 27902
ASH 200			355	176	AMC 27903
ASH 201			355	177	AMC 27904
ASH 202			355	178	AMC 27905
Peak No. 1			265	633	AMC 27906
Peak No. 2			265	634	AMC 27907
Peak No. 3			265	635	AMC 27908
Peak No. 4			265	636	AMC 27909

27 PM
OFFICE

NAME OF CLAIM	RECORDED		RECORDED		BUREAU OF LAND
	MINING RECORDS		OFFICIAL RECORDS		MANAGEMENT
	GILA COUNTY		GILA COUNTY		SERIAL NUMBER
	DOCKET	PAGE	DOCKET	PAGE	
Peak No 5			275	809	AMC 27910
Peak No. 6			275	810	AMC 27911
Peak No 7			275	811	AMC 27912
Peak No 8			275	812	AMC 27913
Peak No 9			275	813	AMC 27914
Peak No 10			275	814	AMC 27915
Peak No 11			275	815	AMC 27916
Peak No 12			275	816	AMC 27917
Peak No 13			275	817	AMC 27918
Peak No 14			275	818	AMC 27919
Peak No 17			275	819	AMC 27920
Peak No 18			275	820	AMC 27921
Peak No 19			275	821	AMC 27922
Peak No. 21			275	822	AMC 27923
Peak No 22			275	823	AMC 27924
Peak No 23			275	824	AMC 27925
Peak No 24			275	825	AMC 27926
Peak No 25			275	826	AMC 27927
Peak No. 26			275	827	AMC 27928
Peak No 27			275	828	AMC 27929
Peak No 29			275	829	AMC 27930
Peak No 30			275	830	AMC 27931
Peak No 31			275	831	AMC 27932
Peak No 32			275	832	AMC 27933
Peak No 33			275	833	AMC 27934
Peak No 34			275	834	AMC 27935
Peak No 35			275	835	AMC 27936
Peak No 36			275	836	AMC 27937
Peak No 37			275	837	AMC 27938
Peak No 38			275	838	AMC 27939
Peak # 51			275	850	AMC 27940
Peak # 52			275	851	AMC 27941
Peak # 53			275	852	AMC 27942
Peak # 54			275	853	AMC 27943
Peak # 55			275	854	AMC 27944
Peak # 56			275	855	AMC 27945
Peak # 57			275	856	AMC 27946
Peak # 58			275	857	AMC 27947
Peak # 59			275	858	AMC 27948
Peak # 60			275	859	AMC 27949
Peak # 61			275	860	AMC 27950
Peak # 62			275	861	AMC 27951
Peak # 63			275	862	AMC 27952
Peak # 64			275	863	AMC 27953
Peak # 65			275	864	AMC 27954
Peak # 66			275	865	AMC 27955
Peak NO 67			275	866	AMC 27956

RECORDED
 2 17 PM '11
 COUNTY OFFICE

NAME OF CLAIM	RECORDED MINING RECORDS GILA COUNTY		RECORDED OFFICIAL RECORDS GILA COUNTY		BUREAU OF LAND MANAGEMENT
	DOCKET	PAGE	DOCKET	PAGE	SERIAL NUMBER
	Peak NO 68			275	867
Peak No 69.			275	868	AMC 27958
Peak No. 70			275	869	AMC 27959
PEAK NO. 71			284	472	AMC 27960
PEAK NO. 72			284	473	AMC 27961
PEAK NO. 73			284	474	AMC 27962
PEAK NO. 74			284	475	AMC 27963
PEAK NO. 75			284	476	AMC 27964
PEAK NO. 76			284	477	AMC 27965
PEAK NO. 77			284	478	AMC 27966
PEAK NO. 78			284	479	AMC 27967
PEAK NO. 79			284	480	AMC 27968
PEAK NO. 80			284	481	AMC 27969
PEAK NO. 81			284	482	AMC 27970
PEAK NO. 82			284	483	AMC 27971
PEAK NO 83			284	484	AMC 27972
PEAK NO. 84			284	485	AMC 27973
PEAK NO. 85			284	486	AMC 27974
PEAK NO. 86			284	487	AMC 27975
PEAK NO. 87			284	488	AMC 27976
PEAK NO. 88			284	489	AMC 27977
PEAK NO. 89			284	490	AMC 27978
PEAK NO. 90			284	491	AMC 27979
PEAK NO. 91			284	492	AMC 27980
Peak No. 92			299	744	AMC 27981
Peak No. 93			299	745	AMC 27982
Peak No. 94			299	746	AMC 27983
Peak No. 95			299	747	AMC 27984
Base Line No. 1			284	856	AMC 27987
Base Line No. 2			284	857	AMC 27988
Overside	48	70	*102	43	AMC 27989
Crown Point Extension No. 1			102	37	AMC 27990
Crown Point Extension No. 2			102	38	AMC 27991
Old Abe	48	70	*102	39	AMC 27992
Old Abe No 1	48	82	*102	41	AMC 27993
Tunnel			10	502	AMC 27994
Fly No. 1			157	230	AMC 27995
Fly No. 2			157	231	AMC 27996
Fly No. 3			157	232	AMC 27997
Fly No. 4			157	233	AMC 27998
Fly No. 5			157	234	AMC 27999
Fly No. 6			157	235	AMC 28000
Fly No. 7			157	236	AMC 28001
Fly No. 8			157	237	AMC 28002
FLY NO. 9			157	238	AMC 28003

FILED
 2 3 17 PM
 DEPT. OF LAND
 BUREAU OF LAND
 MANAGEMENT

NAME OF CLAIM	RECORDED		RECORDED		BUREAU OF LAND MANAGEMENT SERIAL NUMBER
	MINING RECORDS		OFFICIAL RECORDS		
	GILA COUNTY		GILA COUNTY		
	DOCKET	PAGE	DOCKET	PAGE	
FLY NO. 10			157	239	AMC 28004
FLY NO. 11			157	240	AMC 28005
FLY NO. 12			157	241	AMC 28006
FLY NO. 13			157	242	AMC 28007
Bluebird # 4	47	415			AMC 28008
Conquistador No. 1	48	247			AMC 28009
	*49	305			
Arizona No 23	48	107			AMC 28010
	*49	304			
Arizona No 24	48	107			AMC 28011
	*49	305			
Black Eagle #2			107	223	AMC 28012
Gold Coin			154	449	AMC 28013
Black Owl	43	614			AMC 28014
White Owl	43	613			AMC 28015
Rejected No. 3			53	104	AMC 28016
Lizard #26	47	347	* 11	81	AMC 28017
Amended as LIZARD NO. 26					
Lizard # 27	47	348			AMC 28018
Rejected # 2	31	416	* 52	374	AMC 28019
Rejected # 1	31	415			AMC 28020
Key			312	587	AMC 28041
Key No. 1			312	588	AMC 28042
November Re-located	50	7			AMC 28043
October	50	8			AMC 28044
Cities No. 1			290	871	AMC 28045
Cities No. 2			290	872	AMC 28046
Cities No. 3			290	873	AMC 28047
Cities No. 4			290	874	AMC 28048
Cities No. 5			290	875	AMC 28049
Cities No. 6			290	876	AMC 28050
Cities No. 7			290	877	AMC 28051
Cities No. 8			290	878	AMC 28052
Cities No. 9			290	879	AMC 28053
Cities No. 10			290	880	AMC 28054
Cities No. 11			290	881	AMC 28055
Cities No. 12			290	882	AMC 28056
Cities No. 13			290	883	AMC 28057
Evening Star	39	356			AMC 28058
Zee No. 2			284	855	AMC 28059
ASH 5			325	47	AMC 28542
Quartz Site (A)			466	191	AMC 35792
QUARTZ SITE NO. 2 (A)			466	190	AMC 35793
Quartz Site No. 3 (A)			466	189	AMC 35794
Quartz Site No. 9 (A)			466	183	AMC 35800
Quartz Site No. 10 (A)			466	182	AMC 35801

BLM
2 3 17 PM

NAME OF CLAIM	RECORDED MINING RECORDS		RECORDED OFFICIAL RECORDS		BUREAU OF LAND
	GILA COUNTY		GILA COUNTY		MANAGEMENT
	DOCKET	PAGE	DOCKET	PAGE	SERIAL NUMBER
Quartz Site No. 11 (A)			466	181	AMC 35802
Quartz Site No. 12 (A)			466	180	AMC 35803
Quartz Site No. 13 (A)			466	179	AMC 35804
Quartz Site No. 14 (A)			466	178	AMC 35805
Quartz Site No. 15 (A)			466	177	AMC 35806
Quartz Site No. 16 (A)			466	176	AMC 35807
Quartz Site No. 17 (A)			466	175	AMC 35808
Quartz Site No. 18 (A)			466	174	AMC 35809
Quartz Site No. 19 (A)			466	173	AMC 35810
Quartz Site No 20 (A)			466	172	AMC 35811
Quartz Site No 21(A)			466	171	AMC 35812
Quartz Site No 22(A)			466	170	AMC 35813
Quartz Site No. 23 (A)			466	169	AMC 35814
Quartz Site No. 24 (A)			466	168	AMC 35815
Quartz Site No. 25 (A)			466	167	AMC 35816
Quartz Site # 28 (A)			466	165	AMC 35820
Silver Bell (A)			466	192	AMC 35821
Janie No. 1 (A)			466	194	AMC 35824
Janie No. 2 (A)			466	195	AMC 35825
Copper Bottom No. 2 (A)			466	202	AMC 35830
Copper Bottom No. 5 (A)			466	215	AMC 35831
Copper Bottom No. 7 (A)			466	201	AMC 35832
Copper Bottom No. 11 (A)			466	216	AMC 35833
Copper Bottom No. 12 (A)			466	217	AMC 35834
Copper Bottom No. 13 (A)			466	218	AMC 35835
East Water			469	458	AMC 40744
			470	235	
Rejected 4			493	569	AMC 97634
Rejected 5			493	571	AMC 97635
Rejected 6			493	573	AMC 97636
Rejected 7			493	575	AMC 97637
Rejected 8			493	577	AMC 97638
Rejected 9			493	579	AMC 97639
Rejected 10			493	581	AMC 97640
Rejected 11			493	583	AMC 97641
Rejected 12			493	585	AMC 97642
Rejected 13			493	587	AMC 97643
K 1			542	700	AMC 138512
K 2			542	702	AMC 138513
K 3			542	704	AMC 138514
K 4			542	706	AMC 138515
K 5			542	708	AMC 138516
K 6			542	710	AMC 138517
K 7			542	712	AMC 138518
K 8			542	714	AMC 138519
K 9			542	716	AMC 138520

<u>NAME OF CLAIM</u>	<u>RECORDED</u> <u>MINING RECORDS</u>		<u>RECORDED</u> <u>OFFICIAL RECORDS</u>		<u>BUREAU OF LAND</u>
	<u>GILA COUNTY</u>		<u>GILA COUNTY</u>		<u>MANAGEMENT</u>
	<u>DOCKET</u>	<u>PAGE</u>	<u>DOCKET</u>	<u>PAGE</u>	<u>SERIAL NUMBER</u>
K 10			542	718	AMC 138521
K 11			542	720	AMC 138522
K 12			542	722	AMC 138523
K 13			542	724	AMC 138524
K 14			542	726	AMC 138525
K 15			542	728	AMC 138526
K 16			542	730	AMC 138527
K 17			542	732	AMC 138528
K 18			542	734	AMC 138529
K 19			542	736	AMC 138530
K 20			542	738	AMC 138531
K 21			542	740	AMC 138532
K 22			542	742	AMC 138533
K 23			542	744	AMC 138534
K 24			542	746	AMC 138535
K 25			542	748	AMC 138536
K 26			542	750	AMC 138537
K 27			542	752	AMC 138538
K 28			542	754	AMC 138539
K 29			542	756	AMC 138540
K 30			542	758	AMC 138541
K 31			542	760	AMC 138542
K 32			542	762	AMC 138543
K 33			542	764	AMC 138544
K 34			542	766	AMC 138545
K 35			542	768	AMC 138546
C 1			579	725	AMC 190837
C 2			579	727	AMC 190838
C 3			579	729	AMC 190839
C 4			579	731	AMC 190840

*Denotes amended location

B.L.M. OFFICE
 PHOENIX, ARIZONA
 JUN 23 1988 PM 4:00

SCHEDULE 2

The following unpatented millsites situated in Gila County, Arizona:

NAME OF CLAIM	RECORDED MINING RECORDS GILA COUNTY		RECORDED OFFICIAL RECORDS GILA COUNTY		BUREAU OF LAND MANAGEMENT SERIAL NUMBER
	DOCKET	PAGE	DOCKET	PAGE	
Peak No. 1			333	329	AMC 28021
Peak No. 2			333	330	AMC 28022
Peak No. 3			333	331	AMC 28023
Peak No. 6			333	332	AMC 28024
Peak No. 7			333	333	AMC 28025
Peak No. 8			333	334	AMC 28026
Peak No. 9			335	703	AMC 28027
Peak No. 10			335	704	AMC 28028
Peak No. 11			333	335	AMC 28029
Peak No. 13			367	605	AMC 28030
Peak No. 14			367	606	AMC 28031
Peak No. 15			367	607	AMC 28032
Peak No. 17			367	608	AMC 28033
Peak No. 18			367	609	AMC 28034
Peak No. 21			367	610	AMC 28035
Peak No. 22			390	9	AMC 28036
Peak No. 24			402	700	AMC 28037
Peak 25			405	974	AMC 28038
Peak 26			405	975	AMC 28039
			*557	60	
Peak 28			414	719	AMC 28040
PEAK 34			493	567	AMC 97644-
PEAK 94			534	775	AMC 129535-
Peak 70			540	10	AMC 134353-
Peak 77			540	8	AMC 135354-
Peak 74			541	151	AMC 136538-
Peak 75			541	153	AMC 136539
M1			549	363	AMC 142565-

*Denotes amended location.

STATE OF ARIZONA]
COUNTY OF GILA] ss.

The foregoing instrument is a full, true and correct copy as appears on record in this office

In Docket: 981 Book -- Page 508-519

Attested: March 1, 1983

Mary V. De Paoli, Recorder

By *[Signature]* Deputy

B.L.M. COUNTY OFFICE
 MARCH 2 3 18 PM '83
 GILA COUNTY, ARIZONA

NOTICE!!

These documents have been scanned!

Do not place un-scanned documents beneath this notice!

Do not remove this notice from this file!

GPO Jacket No. 560-102
Print Order 61540
Rise Business Services, LLC
Job=AZ15 8/14/2019



Box Number= AZ15228



Claim Begin-End: AMC97634-AMC97644

4 Annual Filings



AZ15228-2

AMC113312-AMC116478

Base Metals



bhpbilliton

BHP Copper Inc.
PO Box 100
Miami, AZ 85539
Tel: 928-473-6200
Fax: 928-473-6387
bhpbilliton.com

7735
27738
35792
40735
97634
129535
138512
142565
190837
215329
319065
327204
SC

210 claims
@ 125 =
\$26,250⁰⁰
(720)
CR # 104929
919241

2 August 2004

U. S. Department of the Interior
Bureau of Land Management
Records Section
222 N. Central Avenue
Phoenix, AZ 85004

Dear Sir:

The final Rule as published in the Federal Register implements provisions of the Interior Department and related agencies' Appropriations Act of 1993 (the "Act") that requires an annual rental fee of \$125.00 for each mining claim and site located and held under the General Mining Law of 1872.

The Omnibus Budget Reconciliation Act of 1993 requires a \$30.00 location fee (for new claims) and a \$125.00 maintenance fee for each mining claim. The fee requirements apply to the assessment year 1995-1996 and remains in effect through the year 2004-2005.

Therefore, BHP Billiton, BHP Copper Inc., Pinto Valley Operations (fka Magma Copper Company) submits a check payable to the Bureau of Land Management in the amount of \$26,250.00 which represents \$125.00 per claim as rental fee as shown on Exhibit "A", attached hereto and made a part hereof.

Sincerely,

Robert Krohn
Robert Krohn
Project Director

cc: file

PHOENIX, ARIZONA

2004 AUG - 1 A 9: 03

RECEIVED
B.L.M. AZ STATE OFFICE

Verify 10/22/04 SC
ENTERED INTO COMPUTER

8/30/04 AB

MAINTENANCE FEE
2004-2005 ASSESSMENT YEAR

BHP Billiton
BHP Copper Inc.
Pinto Valley Operations

Exhibit "A"

PHOENIX, ARIZONA

RECEIVED
BLM. AZ STATE OFFICE
2004 AUG - 1
9:03

<u>BLM Serial Number</u>	<u>Name</u>	<u>Docket</u>	<u>Book</u>	<u>Page</u>
AMC 7735	Mary 1	426		246
AMC 7736	Mary 2	426		247
AMC 7737	Mary 3	426		248
AMC 7738	Mary 4	426		249
AMC 7739	Mary 5	426		250
AMC 7740	Mary 6	426		251
AMC 27738	Cowboy No. 1		46	15
	Amended		42	127
AMC 27739	Cowboy No. 2		46	16
	Amended		42	128
AMC 27740	Cowboy No. 3		46	17
	Amended		42	129
AMC 27741	Rita		47	150
AMC 27742	Copper Site		27	43
	Amended		42	124
AMC 27743	Pine Tree		20	16
	Amended		42	126
AMC 27744	Copper Bottom No. 3		43	416
	Amended		42	122
AMC 27745	Copper Bottom No. 4		43	417
	Amended		42	123
AMC 27746	Pinon		47	149
AMC 27747	Hammer		47	147
AMC 27748	Joan		47	148
AMC 27749	Southern Cross		47	151
AMC 27750	Midnight Test		27	226
	Amended		42	125
AMC 27751	Copper Bottom No. 1		43	414
	Amended		42	195
AMC 27752	Copper Bottom No. 6		43	419
	Amended		42	194
AMC 27753	Copper Bottom No. 8		47	385
AMC 27754	Copper Bottom No. 9		47	386
AMC 27755	Copper Bottom No. 10		47	387
AMC 27756	Hill No. 1	280		9
AMC 27757	Hill No. 2	280		10
AMC 27758	Hill No. 3	280		11
AMC 27759	Hill No. 4	280		12
AMC 27760	Hill No. 5	280		13
AMC 27761	Hill No. 6	280		14
AMC 27762	Hill No. 7	280		15

(31)

BLM Serial

<u>Number</u>	<u>Name</u>	<u>Docket</u>	<u>Book</u>	<u>Page</u>
AMC 27763	Hill No. 8	280	PHOENIX, ARIZONA	1
AMC 27764	Hill No. 9	280		17
AMC 27765	Hill No. 10	280		18
AMC 27798	Skunk 1	343		203
AMC 27799	Skunk 2	343		204
AMC 27800	Skunk 3	343		205
AMC 27801	Rita No. 15	173		540
AMC 27802	Sunrise			35
AMC 27803	Limestone #1			15
AMC 27804	Limestone #2			150
AMC 27805	Limestone #3			151
AMC 27806	Limestone #4	154		638
AMC 27807	Limestone No. 5	154		639
AMC 27817	Ash 16	325		57
AMC 27882	Ash 95	325		122
AMC 27987	Baseline No. 1	284		856
AMC 27988	Baseline No. 2	284		857
AMC 27994	Tunnel	10		502
AMC 27995	Fly No. 1	157		230
AMC 27996	Fly No. 2	157		231
AMC 27997	Fly No. 3	157		232
AMC 27998	Fly No. 4	157		233
AMC 27999	Fly No. 5	157		234
AMC 28000	Fly No. 6	157		235
AMC 28001	Fly No. 7	157		236
AMC 28002	Fly No. 8	157		237
AMC 28003	Fly No. 9	157		238
AMC 28004	Fly No. 10	157	239	
AMC 28005	Fly No. 11	157	240	
AMC 28006	Fly No. 12	157	241	
AMC 28007	Fly No. 13	157	242	
AMC 28008	Blue Bird #4		47	
AMC 28009	Conquistador No. 1		48	
	Amended		49	
AMC 28010	Arizona No. 23		48	
	Amended		49	
AMC 28011	Arizona No. 24		48	
	Amended		49	
AMC 28012	Black Eagle #2	107	223	
AMC 28013	Gold Coin	154	449	
AMC 28014	Black Owl		43	
AMC 28015	White Owl		43	
AMC 28017	Lizzard #26		47	
	Amended	11	81	
AMC 28018	Lizzard #27		47	
AMC 28023	Peak No. 3	333	331	
AMC 28025	Peak No. 7	333	333	
AMC 28026	Peak NO. 8	333	334	
AMC 28027	Peak No. 9	335	703	
AMC 28028	Peak No. 10	335	704	
AMC 28031	Peak No. 14	367	606	

RECEIVED
 BLM AZ STATE OFFICE
 2004 AUG - 1 A 9: 04

47

BLM Serial
Number

Name

Docket

Book

Page

<u>BLM Serial</u> <u>Number</u>	<u>Name</u>	<u>Docket</u>	<u>Book</u>	<u>Page</u>
AMC 28032	Peak No. 15	367		607
AMC 28033	Peak No. 17	367		608
AMC 28036	Peak No. 22	390		673
AMC 28037	Peak No. 24	402		700
AMC 28038	Peak 25	405		974
AMC 28040	Peak 28	414		719
AMC 28041	Key	312		587
AMC 28042	Key No. 1	312		588
AMC 28043	November Re-located		50	588
AMC 28044	October		50	7
AMC 28045	Cities No. 1	290		871
AMC 28046	Cities No. 2	290		872
AMC 28047	Cities No. 3	290		873
AMC 28048	Cities No. 4	290		874
AMC 28049	Cities No. 5	290		875
AMC 28050	Cities No. 6	290		876
AMC 28051	Cities No. 7	290		877
AMC 28052	Cities No. 8	290		878
AMC 28053	Cities No. 9	290		879
AMC 28054	Cities No. 10	290		880
AMC 28055	Cities No. 11	290		881
AMC 28056	Cities No. 12	290		882
AMC 28057	Cities No. 13	290		883
AMC 28058	Evening Star		39	356
AMC 28059	Zee No.2	284		855
AMC 35792	Quartz Site (A)	466		191
AMC 35793	Quartz Site No. 2 (A)	466		190
AMC 35794	Quartz Site No. 3 (A)	466		189
AMC 35800	Quartz Site No. 9 (A)	466		183
AMC 35801	Quartz Site No. 10 (A)	466		182
AMC 35806	Quartz Site No. 15 (A)	466		177
AMC 35807	Quartz Site No. 16 (A)	466		176
AMC 35808	Quartz Site No. 17 (A)	466		175
AMC 35809	Quartz Site No. 18 (A)	466		174
AMC 35810	Quartz Site No. 19 (A)	466		173
AMC 35811	Quartz Site No. 20 (A)	466		172
AMC 35812	Quartz Site No. 21 (A)	466		171
AMC 35813	Quartz Site No. 22 (A)	466		170
AMC 35814	Quartz Site No. 23 (A)	466		169
AMC 35815	Quartz Site No. 24 (A)	466		168
AMC 35816	Quartz Site No. 25 (A)	466		167
AMC 35820	Quartz Site #28 (A)	466		165
AMC 35821	Silver Bell (A)	466		192
AMC 35824	Janie No. 1 (A)	466		194
AMC 35825	Janie No. 2 (A)	466		195
AMC 35830	Copper Bottom #2 (A)	466		202
AMC 35831	Copper Bottom #5 (A)	466		215
AMC 35832	Copper Bottom #7 (A)	466		201
AMC 35833	Copper Bottom #11 (A)	466		216
AMC 35834	Copper Bottom #12 (A)	466		217
AMC 35835	Copper Bottom #13 (A)	466		218

PHOENIX, ARIZONA

RECEIVED
B.L.M. AZ STATE OFFICE
2004 AUG - 1 A 9: 04

51

<u>BLM Serial Number</u>	<u>Name</u>	<u>Docket</u>	<u>Book</u>	<u>Page</u>
AMC 40744	East Water	469		458
AMC 97644	Peak 34	493		567
AMC 129535	Peak 94	534		775
AMC 138512	K1	542		700
AMC 138513	K2	542		702
AMC 138514	K3	542		704
AMC 138515	K4	542		706
AMC 138516	K5	542		708
AMC 138517	K6	542		710
AMC 138518	K7	542		712
AMC 138519	K8	542		714
AMC 138520	K9	542		716
AMC 138521	K10	542		718
AMC 138522	K11	542		720
AMC 138523	K12	542		722
AMC 138524	K13	542		724
AMC 138525	K14	542		726
AMC 138526	K15	542		728
AMC 138527	K16	542		730
AMC 138528	K17	542		732
AMC 138529	K18	542		734
AMC 138530	K19	542		736
AMC 138531	K20	542		738
AMC 138532	K21	542		740
AMC 138533	K22	542		742
AMC 138534	K23	542		744
AMC 138535	K24	542		746
AMC 138536	K25	542		748
AMC 138537	K26	542		750
AMC 138538	K27	542		752
AMC 138539	K28	542		754
AMC 138540	K29	542		756
AMC 138541	K30	542		758
AMC 138542	K31	542		760
AMC 138543	K32	542		762
AMC 138544	K33	542		764
AMC 138545	K34	542		766
AMC 138546	K35	542		768
AMC 142565	M1	549		363
AMC 190837	C1	579		725
AMC 190838	C2	579		727
AMC 190839	C3	579		729
AMC 190840	C4	579		731
AMC 215329	D1	606		157
AMC 215330	D2	606		159
AMC 215331	D3	606		161
AMC 215332	D4	606		163
AMC 215333	D5	606		165
AMC 215334	D6	606		167
AMC 215335	D7	606		169
AMC 215336	D8	606		171

PHOENIX, ARIZONA

2004 AUG -1 A 9: 04

RECEIVED
BLM
LASSALLE
PHOENIX

51

BLM Serial
Number

Name

Docket

Book

Page

AMC 215337	D9	606		173
AMC 215338	D10	606		175
AMC 215339	D11	606		177
AMC 215340	D12	606		179
AMC 215341	D13	606		181
AMC 215342	D14	606		183
AMC 215343	D15	606		185
AMC 215344	D16	606		187
AMC 215345	D17	606		189
AMC 319065	Hill No. 11	855		828
AMC 319066	Hill No. 12	855		830
AMC 319067	Hill No. 13	855		832
AMC 327204	P1	93-634671		
AMC 327205	P2	93-634672		
AMC 327206	P3	93-634673		
AMC 327207	P4	93-634674		
AMC 327208	P5	93-634675		
AMC 327209	P6	93-634676		
AMC 327210	P7	93-634677		
AMC 327211	P8	93-634678		
AMC 327212	P9	93-634679		
AMC 327213	P10	93-634680		
AMC 327214	P11	93-634681		
AMC 327215	P12	93-634682		
AMC 327216	P13	93-634683		
AMC 327217	P14	93-634684		
AMC 327218	P15	93-634685		
AMC 327219	P16	93-634686		
AMC 327220	P17	93-634687		
AMC 327221	P18	93-634688		

PHOENIX, ARIZONA

2004 AUG - 1 A 9: 04

RECEIVED
B.L.M. AZ STATE OFFICE

United States Department of the Interior
Bureau of Land Management
 BUSINESS & SUPPORT SVCS DIV
 222 N CENTRAL AVE
 PHOENIX, AZ 85004 -2203
 Phone: (602) 417-9200

Receipt	
No:	919241

Transaction #: 953292
Date of Transaction: 08/02/2004
CUSTOMER: BHP COPPER INC BOX 100 MIAMI,AZ 85539

LINE #	QTY	DESCRIPTION	REMARKS	UNIT PRICE	TOTAL
1	1.00	LOCATABLE MINERALS / MINING CLAIMS-NOT NEW-UNADJUD,ONE AUTH NO. ONLY / MINING CLAIM MONEY RECEIVED (455) CASES: AMC7735/\$26250.00	MAINT 2005/210	- n/a -	26250.00
TOTAL:					\$26,250.00

PAYMENT INFORMATION			
1	AMOUNT:	\$26,250.00	POSTMARKED: N/A
	TYPE:	CHECK	RECEIVED: 08/02/2004
	CHECK NO:	104929	
	NAME:	BHP COPPER INC BOX 100 MIAMI AZ 85539	

REMARKS

This receipt was generated by the automated BLM Collections and Billing System and is a paper representation of a portion of the official electronic record contained therein.

LEAD FILE NUMBERS

AMC 7735, AMC 27738, AMC 35792, AMC 40735, AMC 97634
 AMC 129535, AMC 138512, AMC 142565, AMC 190837
 AMC 215329, AMC 319065, AMC 327204

AMC NUMBER (S)	AMOUNT
7735-7740	600 ⁰⁰
27738-27765	2800 ⁰⁰
27798-27807	1000 ⁰⁰
27817	100 ⁰⁰
27882	100 ⁰⁰
27987-27988	200 ⁰⁰
27994-28015	2200 ⁰⁰
28017	100 ⁰⁰
28023	100 ⁰⁰
28025-28028	400 ⁰⁰
28031-28033	300 ⁰⁰
28036-28038	300 ⁰⁰
28040-28059	2000 ⁰⁰
35792-35794	300 ⁰⁰
35800-35801	200 ⁰⁰
35806-35816	1100 ⁰⁰
35820-35821	200 ⁰⁰
35824-35825	200 ⁰⁰
35830-35835	600 ⁰⁰
40744	100 ⁰⁰
97644	100 ⁰⁰
TOTAL:	\$13000⁰⁰

AMC NUMBER (S)	AMOUNT
129535	100 ⁰⁰
138512-138546	3500 ⁰⁰
142565	100 ⁰⁰
190837-190840	400 ⁰⁰
215329-215345	1700 ⁰⁰
319065-319067	300 ⁰⁰
327204-327221	1800 ⁰⁰
previously earned	
28018 (receipt # 715213)	
TOTAL:	\$7900⁰⁰

ENTERED IN COMPUTER
 RE 8/13/03

TOTAL EARNED: \$20,900.00



Base Metals

BHP Copper Inc.
PO Box 100
Miami, AZ 85539
Tel: 928-473-6200
Fax: 928-473-6387
bhpbilliton.com

1 August 2003


U. S. Department of the Interior
Bureau of Land Management
Records Section
222 N. Central Avenue
Phoenix, AZ 85004

Dear Sir:

The final Rule as published in the Federal Register implements provisions of the Interior Department and related agencies' Appropriations Act of 1993 (the "Act") that requires an annual rental fee of \$100.00 for each mining claim and site located and held under the General Mining Law of 1872.

The Omnibus Budget Reconciliation Act of 1993 requires a \$25.00 location fee (for new claims) and a \$100.00 maintenance fee for each mining claim. The fee requirements apply to the assessment year 1995-1996 and remains in effect through the year 2003-2004.

Therefore, BHP/Billiton Copper Inc. (fka Magma Copper Company) submits a check payable to the Bureau of Land Management in the amount of \$21,000.00 which represents \$100.00 per claim as rental fee as shown on Exhibit "A", attached hereto and made a part hereof.

Sincerely,

Robert Krohn
Chief Engineer

cc: file

ENTERED IN COMPUTER
RE 8/13/03

RECEIVED
BLM, AZ STATE OFFICE
2003 AUG - 1 A 9: 06
PHOENIX, ARIZONA

MAINTENANCE FEE
2003-2004 ASSESSMENT YEAR

BHP Billiton
Southwest Copper
BHP Copper

Exhibit "A"

<u>BLM Serial Number</u>	<u>Name</u>	<u>Docket</u>	<u>Book</u>	<u>Page</u>
AMC 28014	Black Owl		43	614
AMC 28015	White Owl		43	613
AMC 28041	Key	312		587
AMC 28042	Key No. 1	312		588
AMC 28058	Evening Star		39	356
AMC 27987	Baseline No. 1	284		856
AMC 27988	Baseline No. 2	284		857
AMC 27994	Tunnel	10		502
AMC 190837	C1	579		725
AMC 190838	C2	579		727
AMC 190839	C3	579		729
AMC 190840	C4	579		731
AMC 27995	Fly No. 1	157		230
AMC 27996	Fly No. 2	157		231
AMC 27997	Fly No. 3	157		232
AMC 27998	Fly No. 4	157		233
AMC 27999	Fly No. 5	157		234
AMC 28000	Fly No. 6	157		235
AMC 28001	Fly No. 7	157		236
AMC 28002	Fly No. 8	157		237
AMC 28003	Fly No. 9	157		238
AMC 28004	Fly No. 10	157		239
AMC 28005	Fly No. 11	157		240
AMC 28006	Fly No. 12	157		241
AMC 28007	Fly No. 13	157		242
AMC 28008	Blue Bird #4		47	415
AMC 28009	Conquistador No. 1		48	247
	Amended		49	305
AMC 28010	Arizona No. 23		48	107
	Amended		49	305
AMC 28011	Arizona No. 24		48	107
	Amended		49	305
AMC 28012	Black Eagle #2	107		222
AMC 28013	Gold Coin	154		445
AMC 28043	November Re-located		50	874
AMC 28044	October		50	874
AMC 28045	Cities No. 1	290		874
AMC 28046	Cities No. 2	290		874
AMC 28047	Cities No. 3	290		874
AMC 28048	Cities No. 4	290		874
AMC 28049	Cities No. 5	290		875
AMC 28050	Cities No. 6	290		876

PHOENIX, ARIZONA

2003 AUG - 1 A 9: 06

RECEIVED
BLM
PHOENIX, ARIZONA

ENTERED IN COMPUTER
RE 8/13/03

BLM Serial
Number

Name

Docket

Book

Page

<u>BLM Serial Number</u>	<u>Name</u>	<u>Docket</u>	<u>Book</u>	<u>Page</u>
AMC 28051	Cities No. 7	290		877
AMC 28052	Cities No. 8	290		878
AMC 28053	Cities No. 9	290		879
AMC 28054	Cities No. 10	290		880
AMC 28055	Cities No. 11	290		881
AMC 28056	Cities No. 12	290		882
AMC 28057	Cities No. 13	290		883
AMC 27738	Cowboy No. 1		46	15
	Amended		42	127
AMC 27739	Cowboy No. 2		46	16
	Amended		42	128
AMC 27740	Cowboy No. 3		46	17
	Amended		42	129
AMC 27741	Rita		47	150
AMC 27742	Copper Site		27	43
	Amended		42	124
AMC 27743	Pine Tree		20	16
	Amended		42	126
AMC 27744	Copper Bottom No. 3		43	416
	Amended		42	122
AMC 27745	Copper Bottom No. 4		43	417
	Amended		42	123
AMC 27746	Pinon		47	149
AMC 27747	Hammer		47	147
AMC 27748	Joan		47	148
AMC 27749	Southern Cross		47	151
AMC 27750	Midnight Test		27	226
	Amended		42	125
AMC 27756	Hill No. 1	280		9
AMC 27757	Hill No. 2	280		10
AMC 27758	Hill No. 3	280		11
AMC 27759	Hill No. 4	280		12
AMC 27760	Hill No. 5	280		13
AMC 27761	Hill No. 6	280		14
AMC 27762	Hill No. 7	280		15
AMC 27763	Hill No. 8	280		16
AMC 27764	Hill No. 9	280		17
AMC 27765	Hill No. 10	280		18
AMC 319065	Hill No. 11	855		82
AMC 319066	Hill No. 12	855		83
AMC 319067	Hill No. 13	855		84
AMC 27751	Copper Bottom No. 1		43	41
	Amended		42	19
AMC 27752	Copper Bottom No. 6		43	41
	Amended		42	19
AMC 27753	Copper Bottom No. 8		47	38
AMC 27754	Copper Bottom No. 9		47	38
AMC 27755	Copper Bottom No. 10		47	38
AMC 7735	Mary 1	426		24
AMC 7736	Mary 2	426		24

PHOENIX, ARIZONA

2003 AUG -1 A 9:06

RECEIVED
STATE OFFICE

ENTERED IN COMPUTER
RE 8/13/03

<u>BLM Serial Number</u>	<u>Name</u>	<u>Docket</u>	<u>Book</u>	<u>Page</u>
AMC 7737	Mary 3	426		248
AMC 7738	Mary 4	426		249
AMC 7739	Mary 5	426		250
AMC 7740	Mary 6	426		251
AMC 28059	Zee No.2	284		855
AMC 35792	Quartz Site (A)	466		191
AMC 35793	Quartz Site No. 2 (A)	466		190
AMC 35794	Quartz Site No. 3 (A)	466		189
AMC 35800	Quartz Site No. 9 (A)	466		183
AMC 35801	Quartz Site No. 10 (A)	466		182
AMC 35806	Quartz Site No. 15 (A)	466		177
AMC 35807	Quartz Site No. 16 (A)	466		176
AMC 35808	Quartz Site No. 17 (A)	466		175
AMC 35809	Quartz Site No. 18 (A)	466		174
AMC 35810	Quartz Site No. 19 (A)	466		173
AMC 35811	Quartz Site No. 20 (A)	466		172
AMC 35812	Quartz Site No. 21 (A)	466		171
AMC 35813	Quartz Site No. 22 (A)	466		170
AMC 35814	Quartz Site No. 23 (A)	466		169
AMC 35815	Quartz Site No. 24 (A)	466		168
AMC 35816	Quartz Site No. 25 (A)	466		167
AMC 35820	Quartz Site #28 (A)	466		165
AMC 35821	Silver Bell (A)	466		192
AMC 35824	Janie No. 1 (A)	466		194
AMC 35825	Janie No. 2 (A)	466		195
AMC 35830	Copper Bottom #2 (A)	466		202
AMC 35831	Copper Bottom #5 (A)	466		215
AMC 35832	Copper Bottom #7 (A)	466		201
AMC 35833	Copper Bottom #11 (A)	466		216
AMC 35834	Copper Bottom #12 (A)	466		217
AMC 35835	Copper Bottom #13 (A)	466		218
AMC 215329	D1	606		159
AMC 215330	D2	606		161
AMC 215331	D3	606		163
AMC 215332	D4	606		165
AMC 215333	D5	606		167
AMC 215334	D6	606		169
AMC 215335	D7	606		171
AMC 215336	D8	606		173
AMC 215337	D9	606		175
AMC 215338	D10	606		177
AMC 215339	D11	606		179
AMC 215340	D12	606		181
AMC 215341	D13	606		183
AMC 215342	D14	606		185
AMC 215343	D15	606		187
AMC 215344	D16	606		189
AMC 215345	D17	606		203
AMC 27798	Skunk 1	343		204
AMC 27799	Skunk 2	343		205
AMC 27800	Skunk 3	343		

RECEIVED
 BLM AZ STATE OFFICE
 PHOENIX, ARIZONA
 2003 AUG -1

ENTERED IN COMPUTER
 RE 8/13/03

<u>BLM Serial Number</u>	<u>Name</u>	<u>Docket</u>	<u>Book</u>	<u>Page</u>
AMC 27801	Rita No. 15	173		540
AMC 27802	Sunrise		48	35
AMC 27803	Limestone #1		49	150
AMC 27804	Limestone #2		49	150
AMC 27805	Limestone #3		49	151
AMC 27806	Limestone #4	154		638
AMC 27807	Limestone No. 5	154		639
AMC 28017	Lizzard #26		47	347
	Amended	11		81
AMC 28018	Lizzard #27		47	348
AMC 138512	K1	542		700
AMC 138513	K2	542		702
AMC 138514	K3	542		704
AMC 138515	K4	542		706
AMC 138516	K5	542		708
AMC 138517	K6	542		710
AMC 138518	K7	542		712
AMC 138519	K8	542		714
AMC 138520	K9	542		716
AMC 138521	K10	542		718
AMC 138522	K11	542		720
AMC 138523	K12	542		722
AMC 138524	K13	542		724
AMC 138525	K14	542		726
AMC 138526	K15	542		728
AMC 138527	K16	542		730
AMC 138528	K17	542		732
AMC 138529	K18	542		734
AMC 138530	K19	542		736
AMC 138531	K20	542		738
AMC 138532	K21	542		740
AMC 138533	K22	542		742
AMC 138534	K23	542		744
AMC 138535	K24	542		746
AMC 138536	K25	542		748
AMC 138537	K26	542		750
AMC 138538	K27	542		752
AMC 138539	K28	542		754
AMC 138540	K29	542		756
AMC 138541	K30	542		758
AMC 138542	K31	542		760
AMC 138543	K32	542		762
AMC 138544	K33	542		764
AMC 138545	K34	542		766
AMC 138546	K35	542		768
AMC 40744	East Water	469		458
AMC 27817	Ash 16	325		57
AMC 27882	Ash 95	325		122
AMC 28023	Peak No. 3	333		331
AMC 28025	Peak No. 7	333		333

RECEIVED
 STATE OFFICE
 PHOENIX, ARIZONA
 2003 AUG -1 A 9:06

ENTERED IN COMPUTER
 RE 8/13/03

<u>BLM Serial Number</u>	<u>Name</u>	<u>Docket</u>	<u>Book</u>	<u>Page</u>
AMC 28026	Peak NO. 8	333		334
AMC 28027	Peak No. 9	335		703
AMC 28028	Peak No. 10	335		704
AMC 28031	Peak No. 14	367		606
AMC 28032	Peak No. 15	367		607
AMC 28033	Peak No. 17	367		608
AMC 28036	Peak No. 22	390		9
AMC 28037	Peak No. 24	402		700
AMC 28038	Peak 25	405		974
AMC 28040	Peak 28	414		719
AMC 97644	Peak 34	493		567
AMC 129535	Peak 94	534		775
AMC 142565	M1	549		363
AMC 327204	P1	93-634671		
AMC 327205	P2	93-634672		
AMC 327206	P3	93-634673		
AMC 327207	P4	93-634674		
AMC 327208	P5	93-634675		
AMC 327209	P6	93-634676		
AMC 327210	P7	93-634677		
AMC 327211	P8	93-634678		
AMC 327212	P9	93-634679		
AMC 327213	P10	93-634680		
AMC 327214	P11	93-634681		
AMC 327215	P12	93-634682		
AMC 327216	P13	93-634683		
AMC 327217	P14	93-634684		
AMC 327218	P15	93-634685		
AMC 327219	P16	93-634686		
AMC 327220	P17	93-634687		
AMC 327221	P18	93-634688		

ENTERED IN COMPUTER
RE 8/13/03

PHOENIX, ARIZONA

2003 AUG - 1 A 9: 06

RECEIVED
BLM, AZ STATE OFFICE

United States Department of the Interior
Bureau of Land Management
 BUSINESS & SUPPORT SVCS DIV
 222 N CENTRAL AVE
 PHOENIX, AZ 85004 -2203
 Phone: (602) 417-9200

Receipt	
No:	721797

Transaction #: 751002	
Date of Transaction: 08/01/2003	
CUSTOMER:	BHP/BILLITON COPPER INC P O BOX 100 MIAMI, AZ 85539

LINE #	QTY	DESCRIPTION	REMARKS	UNIT PRICE	TOTAL
1	1.00	LOCATABLE MINERALS / MINING CLAIMS-NOT NEW-UNADJUD, ONE AUTH NO. ONLY / MINING CLAIM MONEY RECEIVED (455) CASES: AMC28014/\$21000.00	MAIN 2004 (210)	- n/a -	21000.00
TOTAL:					\$21,000.00

PAYMENT INFORMATION			
1	AMOUNT:	\$21,000.00	POSTMARKED: N/A
	TYPE:	CHECK	RECEIVED: 08/01/2003
	CHECK NO:	0000102818	
	NAME:	BHP/BILLITON COPPER INC P O BOX 100 MIAMI AZ 85539	

REMARKS

This receipt was generated by the automated BLM Collections and Billing System and is a paper representation of a portion of the official electronic record contained therein.

LEAD FILE NUMBERS: AMC 27738, 279919, 298647, 320760, 324206,

325818, 327251, 342296, 349780, 350334, 356448, 39932, 52072, 97634

AMC NUMBER (S)	AMOUNT	AMC NUMBER (S)	AMOUNT
27989-27993	500	349780-349781	200
279919-279924	600	350335	100
28016	100	356448-356452	500
28018-28020	300	39932-39943	1200
298647-298660	1400	52265-52272	800
320760-320789	3000	52274-52282	900
320791-320799	900	52285-52287	300
320803-320807	500	52289-52290	200
320813-320818	600	52292-52323	3200
320828-320829	200	52326-52333	800
320831-320832	200	52336-52337	200
320834-320845	1200	52340	100
324206	100	52342	100
325818	100	52344	100
325820-325824	500	52346	100
325829-325832	400	52365-52376	1200
325837-325867	3100	52382-52383	200
327251-327266	1600	52386-52391	600
342296-342514	21900	97634-97643	1000
TOTAL:	\$37,200	TOTAL:	\$11,800
		GRAND TOTAL: \$49,000	

ENTERED INTO COMPUTER

8/12/2003 PB

✓
JEB

L. Steve Wagner, LLC
P. O. Box 612
Brighton, CO 80601
Phone: 303-659-5072; Fax: 303-659-5068

490 claims @ \$100 LSW
\$ 49,000.00

Certified Mail No. 7002 2030 0004 1769 6492
Return Receipt Requested

July 15, 2003

Bureau of Land Management
Arizona State Office
222 N. Central Avenue
Phoenix, AZ 85004-2203

RECEIVED
BUREAU OF
LAND MANAGEMENT
2003 JUL 21 A 10:38
ARIZONA
STATE OFFICE
PHOENIX, ARIZONA

RE: Maintenance Fees for Unpatented Mining Claims

Gentlemen:

Enclosed with this letter are an *Affidavit of Payment of Maintenance Fees and Notice of Intention to Hold Mining Claims* and a check for \$49,000 representing payment in the sum of \$100 for each of the 490 unpatented mining claims in the Carlota claim group, all of which are listed on the enclosed *Affidavit*. This payment represents payment of the federal annual mining claim maintenance fees for the assessment year beginning at noon on September 1, 2003, and ending at noon on September 1, 2004. The full names of the claims and the BLM mining claim serial numbers assigned to the claims for which the fees are paid are described on the Exhibit A attached to the *Affidavit*.

The claims are owned or leased by Carlota Copper Company, whose mailing address is 1306 Live Oak St., P.O. Box 1009, Miami, AZ 85539.

Please return the receipt for this payment and the original copy of this *Affidavit* showing the BLM Received Date Stamp to me in the enclosed postage prepaid envelope at your earliest convenience. If it is not possible to return the original *affidavit* to me please advise me immediately.

If you have any questions concerning payment of the fees and the information filing; or if you determine that the fees or information filing are inadequate in any respect, please contact me at (303) 659-5072.

Sincerely,

L. Steve Wagner

L. Steve Wagner
Legal Counsel

Enclosures

ENTERED INTO COMPUTER
8/12/2003 PR

When recorded, mail to:
L. Steve Wagner, LLC
P.O. Box 612
Brighton, Colorado 80601

**AFFIDAVIT OF PAYMENT OF MAINTENANCE FEES
AND NOTICE OF INTENTION TO HOLD MINING CLAIMS**

RECEIVED
BUREAU OF
LAND MANAGEMENT
2003 JUL 21 A 10:38
ARIZONA
STATE OFFICE
PHOENIX, ARIZONA

STATE OF COLORADO)
) ss.
COUNTY OF ADAMS)

The undersigned Affiant, being first duly sworn, deposes and says:

1. Affiant, a citizen of the United States who is more than 18 years of age, resides at 14360 Country Hills Drive, Brighton, Colorado 80601, in Adams County, Colorado, is the agent of Carlota Copper Company and the other owners or claimants ("Owner") of the unpatented mining claims and mill sites, more particularly described in the list set forth in Exhibit A attached hereto and incorporated by this reference (the "Claims"), is duly authorized to execute this Affidavit, and is personally acquainted with the mining claims and mill sites set forth in Exhibit A.

2. The address of Owner is:

Carlota Copper Company
1306 Live Oak St.
P. O. Box 1009
Miami, AZ 85539

Sherwood B. Owens
%Dr. Sherwood B. Owens, Jr.
4060 N. Camino Ferreo
Tucson, AZ 85750

Recovery Resources Corp.
%Reliance Group Holdings, Inc.
55 E. 52nd Street
New York, NY 10055

3. The names of the Claims, the United States Bureau of Land Management ("BLM") Serial Numbers, and the recording information for the Claims in the records of the Counties of Gila and Pinal, State of Arizona, are more particularly set forth in Exhibit A hereto.

4. Owner has paid to the BLM, on or before August 31, 2003, a maintenance fee in the amount of \$100 for each Claim, pursuant to The Omnibus Budget Reconciliation Act of 1993, Pub. L. 103-66, 107 Stat. 312 (1993) (the "Act"). Such payment was made to hold the Claims for the assessment year beginning at noon on September 1, 2003, and ending at noon on September 1, 2004, as required by the Act.

5. By such payment, by Owner's compliance with applicable federal and state mining laws and regulations, and by this Affidavit, Owner intends to hold and maintain all of its right, title and interest in and to each of the Claims through the end of the assessment year ending at noon on September 1, 2004.

6. Affiant executes this Affidavit on the 15th day of July, 2003.

L. Steve Wagner
As agent and on behalf of Owner

Subscribed and sworn to before me this 15th day of July, 2003, by L. Steve Wagner, as agent for Owner.

[Signature]
Notary Public

My commission expires: 11/17/2004

ENTERED INTO COMPUTER

8/12/2003 PB




EXHIBIT A

CARLOTA

CARLOTA COPPER COMPANY

Unpatented mining claims situated in Sections 25, 26, 35, and 36
 Township 1 North, Range 13 East, G&SRB&M,
 Globe-Miami Mining District, Gila and Pinal Counties, Arizona

RECEIVED
 BUREAU OF
 LAND MANAGEMENT
 2003 JUL 21 A 10:38
 ARIZONA
 STATE OFFICE
 PHOENIX, ARIZONA

CLAIM NAMES AND NUMBERS

<u>Name</u>	<u>Date Located</u>	<u>Date Recorded</u>	<u>County Recordation Docket Page</u>	<u>Date Filed w/BLM</u>	<u>BLM AMC Serial No.</u>
Gila County:					
Grizzly #1	7/18/89	7/24/89	774 120	9/1/89	298647
Amended		11/22/89	785 119	12/13/89	
Grizzly #2	7/18/89	7/24/89	774 123	9/1/89	298648
Amended		11/22/89	785 119	12/13/89	
Grizzly #3	7/18/89	7/24/89	774 126	9/1/89	298649
Amended		11/22/89	785 119	12/13/89	
Grizzly #4	7/18/89	7/24/89	774 129	9/1/89	298650
Amended		11/22/89	785 119	12/13/89	
Pinal County:					
		8/22/89	1625 631	9/1/89	
		11/22/89	1642 209	12/13/89	
Gila County:					
Grizzly #5	7/18/89	7/24/89	774 132	9/1/89	298651
Amended		11/22/89	785 119	12/13/89	
Pinal County:					
		8/22/89	1625 634	9/1/89	
		11/22/89	1642 209	12/13/89	
Gila County:					
Grizzly #6	7/18/89	7/24/89	774 135	9/1/89	298652
Amended		11/22/89	785 119	12/13/89	
Grizzly #7	7/18/89	7/24/89	774 138	9/1/89	298653
Amended		11/22/89	785 119	12/13/89	
Grizzly #8	7/18/89	7/24/89	774 141	9/1/89	298654
Amended		11/22/89	785 119	12/13/89	
Grizzly #9	7/18/89	7/24/89	774 144	9/1/89	298655
Amended		11/22/89	785 119	12/13/89	
Grizzly #10	7/18/89	7/24/89	774 147	9/1/89	298656
Amended		11/22/89	785 119	12/13/89	
Grizzly #11	7/18/89	7/24/89	774 150	9/1/89	298657
Amended		11/22/89	785 119	12/13/89	
Grizzly #12	7/18/89	7/24/89	774 153	9/1/89	298658
Amended		11/22/89	785 119	12/13/89	
Pinal County:					
	7/18/89	8/22/89	1625 637	9/1/89	
		11/22/89	1642 209	12/13/89	
Gila County:					
Grizzly #13	7/18/89	7/24/89	774 156	9/1/89	298659
Amended		11/22/89	785 119	12/13/89	
Grizzly #14	7/18/89	7/24/89	774 159	9/1/89	298660
Amended		11/22/89	785 119	12/13/89	

Unpatented Mining Claims located in the Pinto Creek (Miami) Mining District,
in Sections 26, 27, 34, 35, and 36, T1N, R13E,
and Sections 1, 2, 11, and 12, T1S, R13E, G&SRB&M,
Gila and Pinal Counties, Arizona

Claim Name	Loc. Date	Original County	Original Recordation		Amended Recordation		BLM AMC Serial No.
			Book	Page	Book	Page	
Tip Top	3/2/29	Pinal	45	142	648	830	52265
Tip Top #1	8/1/30	Pinal	46	275			52266
Tip Top 2	3/2/29	Pinal	45	144	648	831	52267
Tip Top 3	3/10/29	Pinal	45	145	648	832	52268
Tip Top #4	8/1/30	Pinal	46	301			52269
Eder #10	4/21/69	Pinal	569	819			52270
Eder #11	4/21/69	Pinal	569	820			52271
Eder #12	4/21/69	Pinal	569	821			52272
Eder 14	9/27/71	Pinal	645	51			52274
		Gila	308	309			
Eder 15	9/27/71	Pinal	645	52			52275
		Gila	308	310			
Eder 16	9/27/71	Pinal	645	53	721	95	52276
		Gila	308	311	348	10	
Eder 17	9/27/71	Pinal	645	54	721	96	52277
		Gila	308	312	348	9	
Eder 18	9/27/71	Pinal	710	228			52278
		Gila	308	313			
Eder 19	9/27/71	Pinal	710	229	721	715	52279
		Gila	308	314	348	275	
Eder 22	9/27/71	Pinal	645	56			52280
		Gila	308	317			
Eder #23	1/4/73	Pinal	691	416			52281
Eder 27	9/11/73	Pinal	720	440			52282
Eder 34	6/14/73	Pinal	710	926			52285
Eder 35	6/14/73	Pinal	710	927			52286
Eder 36	6/14/73	Pinal	710	928			52287
Eder 39	6/13/73	Pinal	710	931			52289
Eder 40	6/14/73	Pinal	710	932			52290
Eder 43	6/13/73	Pinal	710	935			52292
Eder 44	6/14/73	Pinal	710	936			52293
Eder 45	6/13/73	Pinal	710	937			52294
Eder 46	6/13/73	Pinal	710	938			52295
Eder 47	6/13/73	Pinal	710	939			52296
Eder 48	6/13/73	Pinal	710	940	721	97	52297
Eder 49	6/12/73	Pinal	710	941			52298
Eder 50	6/12/73	Pinal	710	942			52299
Eder 51	6/12/73	Pinal	710	943			52300
Eder 52	6/12/73	Pinal	710	944			52301
Eder 53	6/12/73	Pinal	710	945			52302
Eder 54	6/13/73	Pinal	710	946			52303
		Gila	341	802			
Eder 55	6/13/73	Pinal	710	947			52304
		Gila	341	803			
Eder 56	6/13/73	Pinal	710	948			52305
		Gila	341	804			

RECEIVED
BUREAU OF
LAND MANAGEMENT
JUL 21 A 10:38
STATE OFFICE
PHOENIX, ARIZONA

<u>Claim Name</u>	<u>Original Loc. Date</u>	<u>County</u>	<u>Original Recordation</u>		<u>Amended Recordation</u>		<u>BLM AMC Serial No.</u>
			<u>Book</u>	<u>Page</u>	<u>Book</u>	<u>Page</u>	
Eder 57	6/12/73	Pinal	710	949	721	98	52306
		Gila	341	805	348	8	52307
Eder 59	6/14/73	Pinal	710	951			52308
		Gila	341	807			52309
Eder 62	9/7/73	Pinal	721	716			52310
Eder 63	9/7/73	Pinal	721	717			52311
		Gila	348	276			52312
Eder 64	9/7/73	Pinal	721	718			52313
		Gila	348	277			52314
Eder 65	9/7/73	Pinal	721	719			52315
		Gila	348	278			52316
Eder 66	9/7/73	Pinal	721	720			52317
		Gila	348	279			52318
Eder 67	9/7/73	Pinal	721	721			52319
		Gila	348	280			52320
Eder 68	9/7/73	Pinal	721	722			52321
		Gila	348	281			52322
Eder 69	9/7/73	Pinal	721	723			52323
		Gila	348	282			52324
Eder 70	9/24/73	Gila	348	283			52325
Ghost 16	12/29/66	Pinal	497	450			52326
Ghost 27	3/10/64	Pinal	387	137			52327
Ghost 28	5/18/64	Pinal	387	138			52328
Ghost 29	3/10/64	Pinal	387	139			52329
Ghost 30	5/18/64	Pinal	387	140			52330
Ghost 31	3/10/64	Pinal	387	141			52331
Ghost 32	12/29/66	Pinal	497	451			52332
Ghost 38	12/29/66	Pinal	497	452			52333
Ghost 40	12/29/66	Pinal	497	453			52334
Ghost 48	12/29/66	Pinal	497	455			52335
Ghost 50	12/29/66	Pinal	497	456			52336
Ghost 61	3/12/64	Pinal	387	165			52337
Ghost 62	3/12/64	Pinal	387	166			52338
Ghost 63	3/12/64	Pinal	387	167			52339
Ghost 42	12/29/66	Pinal	497	454			52340
Ghost 66	3/12/64	Pinal	387	170			52341
Ghost 90	12/29/66	Pinal	497	457			52342
Ghost 93	3/16/64	Pinal	387	194			52343
Ghost 95	3/16/64	Pinal	387	195			52344
Ghost 97	3/16/64	Pinal	387	196			52345
Ghost 99	3/16/64	Pinal	387	197			52346
Ghost 131	9/23/65	Pinal	429	515			52347
Ghost 132	9/23/65	Pinal	429	516			52348
Ghost 133	9/23/65	Pinal	429	517			52349
Ghost 134	9/23/65	Pinal	429	518			52350
Ghost 135	9/23/65	Pinal	429	519			52351
Ghost 136	9/23/65	Pinal	429	520			52352
Ghost 137	9/23/65	Pinal	429	521			52353

RECEIVED
 BUREAU OF
 LAND MANAGEMENT
 ARIZONA
 STATE OFFICE
 PHOENIX, ARIZONA

Claim Name	Original		Original		Amended		BLM AMC Serial No.
	Loc.	Date	County	Book	Page	Book	
Ghost 140		4/15/64	Pinal	387	209		
Ghost 141		4/15/64	Pinal	387	210		
Ghost 142		4/15/64	Pinal	387	211		
Ghost 143		4/15/64	Pinal	387	212		
Ghost 144		4/15/64	Pinal	387	213		
Rim Rock #5		8/1/30	Pinal	46	304	721	93
Annex #5		8/1/30	Pinal	46	305	721	92
Cap 130		7/24/30	Pinal	46	311		
Cap 131		7/25/30	Pinal	46	311		
"Moon Rise"		2/15/1899	Gila	6	401		
Promoter		11/14/29	Gila	44	5	348	7
Stars and Stripes		1/1/02	Gila	7	466	308	307
Providence		7/1/28	Gila	40	444	309	649
Eder 71		11/24/87	Gila	726	416		
Eder 72		11/24/87	Gila	726	419		
Eder 73		11/24/87	Gila	726	422		
			Pinal	1497	441		
Eder 74		11/24/87	Pinal	1497	443		
Eder 75		11/24/87	Pinal	1497	445		
Eder 76		11/24/87	Pinal	1497	447		

RECEIVED
 BUREAU OF
 LAND MANAGEMENT
 PHOENIX, ARIZONA
 STATE OFFICE
 AUG 11 2 10:39

Unpatented mining claims situated in
 Sections 4, 5, 6, 7, Township 1 South, Range 14 East;
 Sections 1, 2, 11, 12, Township 1 South, Range 13 East;
 Section 31, Township 1 North, Range 14 East;
 Sections 14, 15, 22, 23, 25, 26, 27, Township 1 North, Range 13 East,
 G&SRB&M, Globe-Miami Mining District, Gila and Pinal Counties, Arizona

CLAIM NAMES AND NUMBERS

Name	Date Located	Date Recorded	County	County Recordation Docket	Page	Date Filed w/BLM	BLMAMC Serial No.
Kelly #1	1/26/92	3/12/92	Gila	860	997	4/16/92	320760
Kelly #2	1/26/92	3/12/92	Gila	860	1000	4/16/92	320761
Kelly #3	1/26/92	3/12/92	Gila	861	01	4/16/92	320762
Kelly #4	1/26/92	3/12/92	Gila	861	04	4/16/92	320763
Kelly #5	1/26/92	3/12/92	Gila	861	07	4/16/92	320764
Kelly #6	1/28/92	3/12/92	Gila	861	10	4/16/92	320765
Kelly #7	1/26/92	3/12/92	Gila	861	13	4/16/92	320766
Kelly #8	1/28/92	3/12/92	Gila	861	16	4/16/92	320767
Kelly #9	1/26/92	3/12/92	Gila	861	19	4/16/92	320768
Kelly #10	1/28/92	3/12/92	Gila	861	22	4/16/92	320769
Kelly #11	1/26/92	3/12/92	Gila	861	25	4/16/92	320770

<u>Name</u>	<u>Date Located</u>	<u>Date Recorded</u>	<u>County</u>	<u>County Recordation Docket Page</u>		<u>Date Filed w/BLM</u>	<u>BLMAMC Serial No.</u>
Kelly #12	1/28/92	3/12/92	Gila	861	28	4/16/92	320771
Kelly #13	1/26/92	3/12/92	Gila	861	31	4/16/92	320772
Kelly #14	1/28/92	3/12/92	Gila	861	34	4/16/92	320773
Kelly #15	1/28/92	3/12/92	Gila	861	37	4/16/92	320774
Kelly #16	1/28/92	3/12/92	Gila	861	40	4/16/92	320775
Kelly #17	1/28/92	3/12/92	Gila	861	43	4/16/92	320776
Kelly #18	1/28/92	3/12/92	Gila	861	46	4/16/92	320777
Kelly #19	1/28/92	3/12/92	Gila	861	49	4/16/92	320778
Kelly #20	1/26/92	3/12/92	Gila	861	52	4/16/92	320779
Kelly #21	1/27/92	3/12/92	Gila	861	55	4/16/92	320780
Kelly #22	1/27/92	3/12/92	Gila	861	58	4/16/92	320781
Kelly #23	1/27/92	3/12/92	Gila	861	61	4/16/92	320782
Kelly #24	1/27/92	3/12/92	Gila	861	64	4/16/92	320783
Kelly #25	1/27/92	3/12/92	Gila	861	67	4/16/92	320784
Kelly #26	1/27/92	3/12/92	Gila	861	70	4/16/92	320785
Kelly #27	1/29/92	3/12/92	Gila Pinal	861 1809	73 641	4/16/92	320786
Kelly #28	1/29/92	3/12/92	Gila Pinal	861 1809	76 643	4/16/92	320787
Kelly #29	1/29/92	3/12/92	Gila Pinal	861 1809	79 645	4/16/92	320788
Kelly #30	1/29/92	3/12/92	Gila	861	82	4/16/92	320789
Kelly #31-A	7/11/92	8/06/92 8/13/92	Gila Pinal	877 1845	747 922	8/27/92	324206
Kelly #32	1/29/92	3/12/92	Gila	861	88	4/16/92	320791
Kelly #33	1/29/92	3/12/92	Pinal	1809	649	4/16/92	320792
Kelly #34	1/29/92	3/12/92	Gila Pinal	861 1809	91 651	4/16/92	320793
Kelly #35	1/29/92	3/12/92	Pinal	1809	653	4/16/92	320794
Kelly #36	1/29/92	3/12/92	Gila Pinal	861 1809	94 655	4/16/92	320795
Kelly #37	1/28/92	3/12/92	Pinal	1809	657	4/16/92	320796
Kelly #38	1/28/92 1/29/92	3/12/92 3/12/92	Gila Pinal	861 1809	97 659	4/16/92	320797
Kelly #39	1/28/92	3/12/92	Pinal	1809	661	4/16/92	320798
Kelly #40	1/31/92	3/12/92	Pinal	1809	663	4/16/92	320799
Kelly #53	1/30/92	3/12/92	Pinal	1809	671	4/16/92	320803

RECEIVED
 BUREAU OF LAND MANAGEMENT
 ARIZONA
 STATE OFFICE
 PHOENIX, ARIZONA
 2003 JUL 21 A 10:39

Name	Date Located	Date Recorded	County	County Recordation Docket	Page	Date Filed w/BLM	BLMAMC Serial No.
Kelly #57	1/30/92	3/12/92	Pinal	1809	673	4/16/92	320804
Kelly #58	1/30/92	3/12/92	Pinal	1809	675	4/16/92	320805
Kelly #59	1/30/92	3/12/92	Pinal	1809	677	4/16/92	320806
Kelly #60	1/30/92	3/12/92	Pinal	1809	679	4/16/92	320807
Kelly #66	1/30/92	3/12/92	Pinal	1809	691	4/16/92	320813
Kelly #67	1/30/92	3/12/92	Pinal	1809	693	4/16/92	320814
Kelly #68	1/30/92	3/12/92	Pinal	1809	695	4/16/92	320815
Kelly #71	1/30/92	3/12/92	Pinal	1809	697	4/16/92	320816
Kelly #72	1/30/92	3/12/92	Pinal	1809	699	4/16/92	320817
Kelly #73	1/30/92	3/12/92	Pinal	1809	701	4/16/92	320818
Kelly #83	2/01/92	3/12/92	Pinal	1809	721	4/16/92	320828
Kelly #84	2/01/92	3/12/92	Pinal	1809	723	4/16/92	320829
Kelly #86	2/01/92	3/12/92	Pinal	1809	727	4/16/92	320831
Kelly #87	2/01/92	3/12/92	Pinal	1809	729	4/16/92	320832
Kelly #89	2/01/92	3/12/92	Pinal	1809	733	4/16/92	320834
Kelly #90	2/01/92	3/12/92	Pinal	1809	735	4/16/92	320835
Kelly #91	2/02/92	3/12/92	Pinal	1809	737	4/16/92	320836
Kelly #92	2/02/92	3/12/92	Gila Pinal	861 1809	100 739	4/16/92	320837
Kelly #93	2/02/92	3/12/92	Gila Pinal	861 1809	103 741	4/16/92	320838
Kelly #94	2/02/92	3/12/92	Gila	861	106	4/16/92	320839
Kelly #95	2/02/92	3/12/92	Gila Pinal	861 1809	109 743	4/16/92	320840
Kelly #96	2/02/92	3/12/92	Gila Pinal	861 1809	112 745	4/16/92	320841
Kelly #97	2/02/92	3/12/92	Gila	861	115	4/16/92	320842
Kelly #98	2/02/92	3/12/92	Gila	861	118	4/16/92	320843
Kelly #99	2/02/92	3/12/92	Gila	861	121	4/16/92	320844
Kelly #100	2/04/92	3/12/92	Gila	861	124	4/16/92	320845
Kelly #101	10/31/92	12/14/92	Gila	892	489	1/19/93	325818
Kelly #103	10/31/92	12/14/92	Gila	892	495	1/19/93	325820
Kelly #104	10/31/92	12/14/92	Gila	892	498	1/19/93	325821
Kelly #105	10/31/92	12/14/92	Gila	892	501	1/19/93	325822
Kelly #106	10/31/92	12/14/92	Gila	892	504	1/19/93	325823
Kelly #107	10/31/92	12/14/92	Gila	892	507	1/19/93	325824
Kelly #112	10/31/92	12/14/92	Gila	892	522	1/19/93	325829
Kelly #113	10/31/92	12/14/92	Gila	892	525	1/19/93	325830
Kelly #114	10/31/92	12/14/92	Gila	892	528	1/19/93	325831
Kelly #115	10/31/92	12/14/92	Gila	892	531	1/19/93	325832

RECEIVED
 BUREAU OF
 LAND MANAGEMENT
 ARIZONA
 STATE OFFICE
 PHOENIX, ARIZONA
 JUL 19 1992
 AID:

Name	Date Located	Date Recorded	County	County Recordation Docket	Page	Date Filed w/BLM	BLM AMC Serial No.
Kelly #120	11/9/92	12/14/92	Gila	892	546	1/19/93	325837
Kelly #121	11/9/92	12/14/92	Gila	892	549	1/19/93	325838
Kelly #122	11/9/92	12/14/92	Gila	892	552	1/19/93	325839
Kelly #123	11/9/92	12/14/92	Gila	892	555	1/19/93	325840
Kelly #124	11/9/92	12/14/92	Gila	892	558	1/19/93	325841
Kelly #125	11/8/92	12/14/92	Gila	892	561	1/19/93	325842
Kelly #126	11/8/92	12/14/92	Gila	892	564	1/19/93	325843
Kelly #127	11/8/92	12/14/92	Gila	892	567	1/19/93	325844
Kelly #128	11/8/92	12/14/92	Gila	892	570	1/19/93	325845
			Pinal	1874	047		
Kelly #129	11/8/92	12/14/92	Gila	892	573	1/19/93	325846
Kelly #130	11/8/92	12/14/92	Gila	892	576	1/19/93	325847
Kelly #131	11/8/92	12/14/92	Gila	892	579	1/19/93	325848
Kelly #132	11/7/92	12/14/92	Gila	892	582	1/19/93	325849
			Pinal	1874	049		
Kelly #133	11/7/92	12/14/92	Gila	892	585	1/19/93	325850
Kelly #134	11/7/92	12/14/92	Gila	892	588	1/19/93	325851
Kelly #135	11/7/92	12/14/92	Gila	892	591	1/19/93	325852
Kelly #136	11/7/92	12/14/92	Gila	892	594	1/19/93	325853
			Pinal	1874	051		
Kelly #137	11/7/92	12/14/92	Gila	892	597	1/19/93	325854
			Pinal	1874	053		
Kelly #138	11/7/92	12/14/92	Gila	892	600	1/19/93	325855
Kelly #139	11/7/92	12/14/92	Gila	892	601	1/19/93	325856
Kelly #140	11/7/92	12/14/92	Gila	892	604	1/19/93	325857
Kelly #141	11/7/92	12/14/92	Gila	892	607	1/19/93	325858
Kelly #142	11/7/92	12/14/92	Gila	892	610	1/19/93	325859
Kelly #143	11/7/92	12/14/92	Gila	892	613	1/19/93	325860
Kelly #144	11/7/92	12/14/92	Gila	892	616	1/19/93	325861
Kelly #145	11/7/92	12/14/92	Gila	892	619	1/19/93	325862
Kelly #146	11/7/92	12/14/92	Gila	892	622	1/19/93	325863
Kelly #147	11/7/92	12/14/92	Gila	892	625	1/19/93	325864
Kelly #148	11/6/92	12/14/92	Gila	892	628	1/19/93	325865
Kelly #149	11/6/92	12/14/92	Gila	892	631	1/19/93	325866
Kelly #150	11/6/92	12/14/92	Gila	892	634	1/19/93	325867
Kelly #151	7/30/93	8/23/93	Gila	93-635862		8/23/93	327254
Kelly #152	7/30/93	8/23/93	Gila	93-635863		8/23/93	327255
Kelly #153	7/30/93	8/23/93	Gila	93-635864		8/23/93	327256
			Pinal	1936	617		
Kelly #154	7/30/93	8/23/93	Gila	93-635865		8/23/93	327257
			Pinal	1936	619		
Kelly #155	7/30/93	8/23/93	Gila	93-635866		8/23/93	327258
			Pinal	1936	621		

RECEIVED
 ARIZONA
 STATE OFFICE
 PHOENIX, ARIZONA
 2003 JUL 21 A 10:39

ENTERED INTO COMPUTER

<u>Name</u>	<u>Date Located</u>	<u>Date Recorded</u>	<u>County</u>	<u>County Recordation Docket Page</u>	<u>Date Filed w/BLM</u>	<u>BLM AMC Serial No.</u>
Kelly #156	7/30/93	8/23/93	Gila Pinal	93-635867 1936 623	8/23/93	327259
Kelly #157	7/30/93	8/23/93	Pinal	1936 625	8/23/93	327260
Kelly #158	7/30/93	8/23/93	Gila Pinal	93-635861 1936 627	8/23/93	327261
Kelly #159	7/30/93	8/23/93	Pinal	1936 629	8/23/93	327262
Kelly #160	7/30/93	8/23/93	Pinal	1936 631	8/23/93	327263
Kelly #161	7/30/93	8/23/93	Pinal	1936 633	8/23/93	327264
Kelly #162	7/30/93	8/23/93	Pinal	1936 635	8/23/93	327265
Kelly #163	7/30/93	8/23/93	Pinal	1936 637	8/23/93	327266

Unpatented mining claims situated in Section 36, Township 1 North, Range 13 East;
 Section 31, Township 1 North, Range 14 East;
 Section 1, Township 1 South, Range 13 East;
 and Section 6, Township 1 South, Range 14 East,
 Globe-Miami Mining District, G&SRB&M, Gila County, Arizona.

<u>Claim Name</u>	<u>Recorded</u>		<u>BLM Serial No.</u>
	<u>Book/Docket</u>	<u>Page</u>	
Lizard No. 27	47	348	AMC 28018
Rejected No. 1	31	415	AMC 28020
Rejected No. 2	31	416	AMC 28019
Amended	52	374	
Rejected No. 3	53	184	AMC 28016
Rejected No. 4	493	569	AMC 97634
Rejected No. 5	493	571	AMC 97635
Rejected No. 6	493	573	AMC 97636
Rejected No. 7	493	575	AMC 97637
Rejected No. 8	493	577	AMC 97638
Rejected No. 9	493	579	AMC 97639
Rejected No. 10	493	581	AMC 97640
Rejected No. 11	493	583	AMC 97641
Rejected No. 12	493	585	AMC 97642
Rejected No. 13	493	587	AMC 97643

RECEIVED
 BUREAU OF
 LAND MANAGEMENT
 2003 JUL 21 A 10:39
 ARIZONA
 STATE OFFICE
 PHOENIX, ARIZONA

Unpatented Mining Claims located in the Pinto Creek (Miami) Mining District,
 in Section 36, T1N, R13E, G&SRB&M, Gila County, Arizona

<u>Name</u>	<u>Location Date</u>	<u>County Recordation</u>		<u>BLM AMC Serial No.</u>
		<u>Book</u>	<u>Page</u>	
Overside	9/1/39	48	70	27989
Amended	6/17/59	102	43	
Amended	5/23/93	909	127	
Crown Point Ext. No. 1	6/17/59	102	37	27990
Amended	5/23/93	909	131	

ENTERED INTO COMPUTER

<u>Name</u>	<u>Location</u> <u>Date</u>	<u>County</u> <u>Recordation</u>		<u>BLM AMC</u> <u>Serial No.</u>
		<u>Book</u>	<u>Page</u>	
Crown Point Ext. No. 2	6/17/59	102	38	27991
Amended	5/23/93	909	133	
Old Abe	9/1/39	48	70	27992
Amended	6/17/59	102	39	
Amended	5/23/93	909	124	
Old Abe No. 1	10/1/39	48	82	27993
Amended	6/17/59	102	41	
Amended	5/23/93	909	129	

The above-listed claims are owned by:

Carlota Copper Company
1306 Live Oak St.
P.O. Box 1009
Miami, Arizona 85539

RECEIVED
 BUREAU OF
 LAND MANAGEMENT
 2003 JUL 21 A 10:39
 ARIZONA
 STATE OFFICE
 PHOENIX, ARIZONA

Unpatented Mining Claims located in the Pinto Creek (Miami) Mining District,
 in Section 36, T1N, R13E, G&SRB&M, Gila County, Arizona

<u>Name</u>	<u>Location</u> <u>Date</u>	<u>County</u> <u>Recordation</u>		<u>BLM AMC</u> <u>Serial No.</u>
		<u>Book</u>	<u>Page</u>	
Brewery	3/12/1892	4	145	39932
Amended	5/23/93	909	116	
Clipper	1/20/1906	1	286	39933
Amended	5/23/93	909	118	
Old Abe	9/1/39	48	70	39934
Amended	5/23/93	909	124	
Thomas Jefferson	9/1/39	48	71	39935
Amended	5/23/93	909	120	
Blue Jay Fraction	11/21/42	48	357	39936
Amended	5/23/93	909	122	
Vat	11/25/59	112	344	39937

The above-listed claims are owned by:

Recovery Resources Corporation
% Reliance Group Holdings, Inc.
55 E. 52nd Street
New York, NY 10055

<u>Name</u>	<u>Location</u> <u>Date</u>	<u>County</u> <u>Recordation</u>		<u>BLM AMC</u> <u>Serial No.</u>
		<u>Book</u>	<u>Page</u>	
Lost Knife #1	5/23/59	100	416	39938
Amended	3/17/68	230	418	
Lost Knife #2	10/28/59	108	133	39939
Amended	3/17/68	230	415	
Manganese Cap	5/06/65	176	507	39940
Amended	3/17/68	230	419	
Galena	5/06/65	176	508	39941
Amended	3/17/68	230	416	
Dew	6/1/68	237	635	39942
Lad	6/1/68	237	636	39943

The above-listed claims are owned by:

Sherwood B. Owens
% Dr. Sherwood B. Owens, Jr.
4060 N. Camino Ferreo
Tucson, AZ 85750

Millsite Claims situated in Section 23 and 26,
Township 1 North, Range 13 East, G&SRB&M
Undesignated Mining District, Gila County, Arizona

RECEIVED
BUREAU OF
LAND MANAGEMENT
2003 JUL 21 A 10: 39
ARIZONA
STATE OFFICE
PHOENIX, ARIZONA

<u>Name</u>	<u>Date</u> <u>Located</u>	<u>Date</u> <u>Recorded</u>	<u>County</u>	<u>County</u> <u>Recordation</u>		<u>Date</u> <u>Filed w/BLM</u>	<u>BLM AMC</u> <u>Serial No.</u>
				<u>Docket</u>	<u>Page</u>		
Sick-A-More #1	6/16/93	8/23/93	Gila	93-635858		8/23/93	327251
Sick-A-More #2	6/16/93	8/23/93	Gila	93-635859		8/23/93	327252
Sick-A-More #3	6/16/93	8/23/93	Gila	93-635860		8/23/93	327253

The above-listed claims are owned by:

Carlota Copper Company
1306 Live Oak St.
P.O. Box 1009
Miami, Arizona 85539

CARLOTA COPPER COMPANY

Unpatented **Millsite** mining claims, situated in
 Sections 25, 26, 35, 36 , T1N, R13E
 Section 31, T1N, R14E
 Section 1, T1S, R13E
 Section 6, T1S, R14E
 Gila and Pinal Counties, Arizona

ARIZONA
 STATE OFFICE
 PHOENIX, ARIZONA

2003 JUL 21 A 10:38

RECEIVED
 BUREAU OF
 LAND MANAGEMENT

CLAIM NAMES AND NUMBERS

<u>Name</u>	<u>Date Located</u>	<u>Date Recorded</u>	<u>County</u>	<u>County Recordation Docket Page</u>	<u>Date Filed w/ BLM</u>	<u>BLM AMC Serial No.</u>
Kosher #1	09/12/96	12/04/96	Gila	96-019602	12/03/96	342296
Kosher #2	09/12/96	12/04/96	Gila	96-019603	12/03/96	342297
Kosher #3	09/12/96	12/04/96	Gila	96-019604	12/03/96	342298
Kosher #4	09/12/96	12/04/96	Gila	96-019605	12/03/96	342299
Kosher #5	09/12/96	12/04/96	Gila	96-019606	12/03/96	342300
Kosher #6	09/12/96	12/04/96	Gila	96-019607	12/03/96	342301
Kosher #7	09/12/96	12/04/96	Gila	96-019608	12/03/96	342302
Kosher #8	09/12/96	12/04/96	Gila	96-019609	12/03/96	342303
Kosher #9	09/12/96	12/04/96	Gila	96-019610	12/03/96	342304
Kosher #10	09/12/96	12/04/96	Gila	96-019611	12/03/96	342305
Kosher #11	09/12/96	12/04/96	Gila	96-019612	12/03/96	342306
Kosher #12	09/12/96	12/04/96	Gila	96-019613	12/03/96	342307
Kosher #13	09/12/96	12/04/96	Gila	96-019614	12/03/96	342308
Kosher #14	09/12/96	12/04/96	Gila	96-019615	12/03/96	342309
Kosher #15	09/12/96	12/04/96	Gila	96-019616	12/03/96	342310
Kosher #16	09/12/96	12/04/96	Gila	96-019617	12/03/96	342311
Kosher #17	09/12/96	12/04/96	Gila	96-019618	12/03/96	342312
Kosher #18	09/12/96	12/04/96	Gila	96-019619	12/03/96	342313
Kosher #19	09/12/96	12/04/96	Gila	96-019620	12/03/96	342314
Kosher #20	09/12/96	12/04/96	Gila	96-019621	12/03/96	342315
Kosher #21	09/12/96	12/04/96	Gila	96-019622	12/03/96	342316
Kosher #22	09/12/96	12/04/96	Gila	96-019623	12/03/96	342317
Kosher #23	09/12/96	12/04/96	Gila	96-019624	12/03/96	342318
Kosher #23	09/12/96	12/04/96	Pinal	1996-040016	12/03/96	
Kosher #24	09/12/96	12/04/96	Gila	96-019625	12/03/96	342319
Kosher #25	09/12/96	12/04/96	Gila	96-019626	12/03/96	342320
Kosher #26	09/12/96	12/04/96	Gila	96-019627	12/03/96	342321
Kosher #27	09/12/96	12/04/96	Gila	96-019628	12/03/96	342322
Kosher #28	09/12/96	12/04/96	Gila	96-019629	12/03/96	342323
Kosher #29	09/12/96	12/04/96	Gila	96-019630	12/03/96	342324
Kosher #30	09/12/96	12/04/96	Gila	96-019631	12/03/96	342325
Kosher #31	09/12/96	12/04/96	Gila	96-019632	12/03/96	342326
Kosher #32	09/12/96	12/04/96	Pinal	1996-040017	12/03/96	342327
Kosher #33	09/12/96	12/04/96	Gila	96-019633	12/03/96	342328
Kosher #33	09/12/96	12/04/96	Pinal	1996-040018	12/03/96	
Kosher #34	09/12/96	12/04/96	Gila	96-019634	12/03/96	342329
Kosher #34	09/12/96	12/04/96	Pinal	1996-040019	12/03/96	

<u>Name</u>	<u>Date Located</u>	<u>Date Recorded</u>	<u>County</u>	<u>County Recordation Docket Page</u>	<u>Date Filed w/ BLM</u>	<u>BLM AMC Serial No.</u>
Kosher #35	09/12/96	12/04/96	Gila	96-019635	12/03/96	342330
Kosher #36	09/12/96	12/04/96	Gila	96-019636	12/03/96	342331
Kosher #37	09/12/96	12/04/96	Gila	96-019637	12/03/96	342332
Kosher #38	09/12/96	12/04/96	Gila	96-019638	12/03/96	342333
Kosher #39	09/12/96	12/04/96	Gila	96-019639	12/03/96	342334
Kosher #40	09/12/96	12/04/96	Gila	96-019640	12/03/96	342335
Kosher #41	09/12/96	12/04/96	Gila	96-019641	12/03/96	342336
Kosher #42	09/12/96	12/04/96	Gila	96-019642	12/03/96	342337
Kosher #43	09/12/96	12/04/96	Gila	96-019643	12/03/96	342338
Kosher #44	09/12/96	12/04/96	Pinal	1996-040020	12/03/96	342339
Kosher #45	09/12/96	12/04/96	Pinal	1996-040021	12/03/96	342340
Kosher #46	09/12/96	12/04/96	Pinal	1996-040022	12/03/96	342341
Kosher #46	09/12/96	12/04/96	Gila	96-019644	12/03/96	
Kosher #47	09/12/96	12/04/96	Pinal	1996-040023	12/03/96	342342
Kosher #47	09/12/96	12/04/96	Gila	96-019645	12/03/96	
Kosher #48	09/12/96	12/04/96	Gila	96-019646	12/03/96	342343
Kosher #49	09/12/96	12/04/96	Gila	96-019647	12/03/96	342344
Kosher #50	09/12/96	12/04/96	Gila	96-019648	12/03/96	342345
Kosher #51	09/12/96	12/04/96	Gila	96-019649	12/03/96	342346
Kosher #52	09/12/96	12/04/96	Gila	96-019650	12/03/96	342347
Kosher #53	09/12/96	12/04/96	Gila	96-019651	12/03/96	342348
Kosher #54	09/12/96	12/04/96	Gila	96-019652	12/03/96	342349
Kosher #55	09/12/96	12/04/96	Gila	96-019653	12/03/96	342350
Kosher #56	09/12/96	12/04/96	Gila	96-019654	12/03/96	342351
Kosher #57	09/12/96	12/04/96	Pinal	1996-040024	12/03/96	342352
Kosher #58	09/12/96	12/04/96	Pinal	1996-040025	12/03/96	342353
Kosher #59	09/12/96	12/04/96	Pinal	1996-040026	12/03/96	342354
Kosher #60	09/12/96	12/04/96	Pinal	1996-040027	12/03/96	342355
Kosher #60	09/12/96	12/04/96	Gila	96-019655	12/03/96	
Kosher #61	09/12/96	12/04/96	Pinal	1996-040028	12/03/96	342356
Kosher #61	09/12/96	12/04/96	Gila	96-019656	12/03/96	
Kosher #62	09/12/96	12/04/96	Gila	96-019657	12/03/96	342357
Kosher #63	09/12/96	12/04/96	Gila	96-019658	12/03/96	342358
Kosher #64	09/12/96	12/04/96	Gila	96-019659	12/03/96	342359
Kosher #65	09/12/96	12/04/96	Gila	96-019660	12/03/96	342360
Kosher #66	09/12/96	12/04/96	Gila	96-019661	12/03/96	342361
Kosher #67	09/12/96	12/04/96	Gila	96-019662	12/03/96	342362
Kosher #68	09/12/96	12/04/96	Gila	96-019663	12/03/96	342363
Kosher #69	09/12/96	12/04/96	Pinal	1996-040029	12/03/96	342364
Kosher #70	09/12/96	12/04/96	Pinal	1996-040030	12/03/96	342365
Kosher #71	09/12/96	12/04/96	Pinal	1996-040031	12/03/96	342366
Kosher #72	09/12/96	12/04/96	Pinal	1996-040032	12/03/96	342367
Kosher #73	09/12/96	12/04/96	Pinal	1996-040033	12/03/96	342368
Kosher #73	09/12/96	12/04/96	Gila	96-019664	12/03/96	
Kosher #74	09/12/96	12/04/96	Gila	96-019665	12/03/96	342369
Kosher #75	09/12/96	12/04/96	Gila	96-019666	12/03/96	342370
Kosher #76	09/12/96	12/04/96	Gila	96-019667	12/03/96	342371
Kosher #77	09/12/96	12/04/96	Gila	96-019668	12/03/96	342372
Kosher #78	09/12/96	12/04/96	Gila	96-019669	12/03/96	342373

RECEIVED
 BUREAU OF
 LAND MANAGEMENT
 ARIZONA
 STATE OFFICE
 PHOENIX, ARIZONA

<u>Name</u>	<u>Date Located</u>	<u>Date Recorded</u>	<u>County</u>	<u>County Recordation Docket Page</u>	<u>Date Filed w/ BLM</u>	<u>BLM AMC Serial No.</u>
Kosher #79	09/12/96	12/04/96	Gila	96-019670	12/03/96	342374
Kosher #80	09/12/96	12/04/96	Gila	96-019671	12/03/96	342375
Kosher #81	09/12/96	12/04/96	Pinal	1996-040034	12/03/96	342376
Kosher #82	09/12/96	12/04/96	Pinal	1996-040035	12/03/96	342377
Kosher #83	09/12/96	12/04/96	Pinal	1996-040036	12/03/96	342378
Kosher #84	09/12/96	12/04/96	Pinal	1996-040037	12/03/96	342379
Kosher #84	09/12/96	12/04/96	Gila	96-019672	12/03/96	
Kosher #85	09/12/96	12/04/96	Pinal	1996-040038	12/03/96	342380
Kosher #85	09/12/96	12/04/96	Gila	96-019673	12/03/96	
Kosher #86	09/12/96	12/04/96	Gila	96-019674	12/03/96	342381
Kosher #87	09/12/96	12/04/96	Gila	96-019675	12/03/96	342382
Kosher #88	09/12/96	12/04/96	Gila	96-019676	12/03/96	342383
Kosher #89	09/12/96	12/04/96	Gila	96-019677	12/03/96	342384
Kosher #90	09/12/96	12/04/96	Gila	96-019678	12/03/96	342385
Kosher #91	09/12/96	12/04/96	Gila	96-019679	12/03/96	342386
Kosher #92	09/12/96	12/04/96	Gila	96-019680	12/03/96	342387
Kosher #93	09/13/96	12/04/96	Pinal	1996-040039	12/03/96	342388
Kosher #94	09/13/96	12/04/96	Pinal	1996-040040	12/03/96	342389
Kosher #95	09/13/96	12/04/96	Pinal	1996-040041	12/03/96	342390
Kosher #96	09/13/96	12/04/96	Pinal	1996-040042	12/03/96	342391
Kosher #97	09/13/96	12/04/96	Pinal	1996-040043	12/03/96	342392
Kosher #97	09/13/96	12/04/96	Gila	96-019681	12/03/96	
Kosher #98	09/13/96	12/04/96	Pinal	1996-040044	12/03/96	342393
Kosher #98	09/13/96	12/04/96	Gila	96-019682	12/03/96	
Kosher #99	09/13/96	12/04/96	Gila	96-019683	12/03/96	342394
Kosher #100	09/13/96	12/04/96	Gila	96-019684	12/03/96	342395
Kosher #101	09/13/96	12/04/96	Gila	96-019685	12/03/96	342396
Kosher #102	09/13/96	12/04/96	Gila	96-019686	12/03/96	342397
Kosher #103	09/13/96	12/04/96	Gila	96-019687	12/03/96	342398
Kosher #104	09/13/96	12/04/96	Gila	96-019688	12/03/96	342399
Kosher #105	09/13/96	12/04/96	Gila	96-019689	12/03/96	342400
Kosher #106	09/13/96	12/04/96	Gila	96-019690	12/03/96	342401
Kosher #107	09/13/96	12/04/96	Pinal	1996-040045	12/03/96	342402
Kosher #108	09/13/96	12/04/96	Pinal	1996-040046	12/03/96	342403
Kosher #109	09/13/96	12/04/96	Pinal	1996-040047	12/03/96	342404
Kosher #110	09/13/96	12/04/96	Pinal	1996-040048	12/03/96	342405
Kosher #111	09/13/96	12/04/96	Pinal	1996-040049	12/03/96	342406
Kosher #112	09/13/96	12/04/96	Pinal	1996-040050	12/03/96	342407
Kosher #112	09/13/96	12/04/96	Gila	96-019691	12/03/96	
Kosher #113	09/13/96	12/04/96	Pinal	1996-040051	12/03/96	342408
Kosher #113	09/13/96	12/04/96	Gila	96-019692	12/03/96	
Kosher #114	09/13/96	12/04/96	Gila	96-019693	12/03/96	342409
Kosher #115	09/13/96	12/04/96	Gila	96-019694	12/03/96	342410
Kosher #116	09/13/96	12/04/96	Gila	96-019695	12/03/96	342411
Kosher #117	09/13/96	12/04/96	Gila	96-019696	12/03/96	342412
Kosher #118	09/13/96	12/04/96	Gila	96-019697	12/03/96	342413
Kosher #119	09/13/96	12/04/96	Gila	96-019698	12/03/96	342414

RECEIVED
 BUREAU OF LAND MANAGEMENT
 ARIZONA
 2003 JUL 21 A 10:39

<u>Name</u>	<u>Date Located</u>	<u>Date Recorded</u>	<u>County</u>	<u>County Recordation Docket Page</u>	<u>Date Filed w/BLM</u>	<u>BLM AMC Serial No.</u>
Kosher #120	09/13/96	12/04/96	Gila	96-019699	12/03/96	342415
Kosher #121	09/13/96	12/04/96	Gila	96-019700	12/03/96	342416
Kosher #122	09/13/96	12/04/96	Pinal	1996-040052	12/03/96	342417
Kosher #123	09/13/96	12/04/96	Pinal	1996-040053	12/03/96	342418
Kosher #124	09/13/96	12/04/96	Pinal	1996-040054	12/03/96	342419
Kosher #125	09/13/96	12/04/96	Pinal	1996-040055	12/03/96	342420
Kosher #126	09/13/96	12/04/96	Pinal	1996-040056	12/03/96	342421
Kosher #127	09/13/96	12/04/96	Pinal	1996-040057	12/03/96	342422
Kosher #127	09/13/96	12/04/96	Gila	96-019701	12/03/96	
Kosher #128	09/13/96	12/04/96	Pinal	1996-040058	12/03/96	342423
Kosher #128	09/13/96	12/04/96	Gila	96-019702	12/03/96	
Kosher #129	09/13/96	12/04/96	Gila	96-019703	12/03/96	342424
Kosher #130	09/13/96	12/04/96	Gila	96-019704	12/03/96	342425
Kosher #131	09/13/96	12/04/96	Gila	96-019705	12/03/96	342426
Kosher #132	09/13/96	12/04/96	Gila	96-019706	12/03/96	342427
Kosher #133	09/13/96	12/04/96	Gila	96-019707	12/03/96	342428
Kosher #134	09/13/96	12/04/96	Gila	96-019708	12/03/96	342429
Kosher #135	09/13/96	12/04/96	Gila	96-019709	12/03/96	342430
Kosher #136	09/13/96	12/04/96	Gila	96-019710	12/03/96	342431
Kosher #137	09/13/96	12/04/96	Gila	96-019711	12/03/96	342432
Kosher #138	09/13/96	12/04/96	Pinal	1996-040059	12/03/96	342433
Kosher #139	09/13/96	12/04/96	Pinal	1996-040060	12/03/96	342434
Kosher #140	09/13/96	12/04/96	Pinal	1996-040061	12/03/96	342435
Kosher #141	09/13/96	12/04/96	Pinal	1996-040062	12/03/96	342436
Kosher #142	09/13/96	12/04/96	Pinal	1996-040063	12/03/96	342437
Kosher #143	09/13/96	12/04/96	Pinal	1996-040064	12/03/96	342438
Kosher #144	09/13/96	12/04/96	Pinal	1996-040065	12/03/96	342439
Kosher #144	09/13/96	12/04/96	Gila	96-019712	12/03/96	
Kosher #145	09/13/96	12/04/96	Pinal	1996-040066	12/03/96	342440
Kosher #145	09/13/96	12/04/96	Gila	96-019713	12/03/96	
Kosher #146	09/13/96	12/04/96	Gila	96-019714	12/03/96	342441
Kosher #147	09/13/96	12/04/96	Gila	96-019715	12/03/96	342442
Kosher #148	09/13/96	12/04/96	Gila	96-019716	12/03/96	342443
Kosher #149	09/13/96	12/04/96	Gila	96-019717	12/03/96	342444
Kosher #150	09/13/96	12/04/96	Gila	96-019718	12/03/96	342445
Kosher #151	09/13/96	12/04/96	Gila	96-019719	12/03/96	342446
Kosher #152	09/13/96	12/04/96	Gila	96-019720	12/03/96	342447
Kosher #153	09/13/96	12/04/96	Gila	96-019721	12/03/96	342448
Kosher #154	09/13/96	12/04/96	Gila	96-019722	12/03/96	342449
Kosher #155	09/13/96	12/04/96	Gila	96-019723	12/03/96	342450
Kosher #156	09/13/96	12/04/96	Pinal	1996-040067	12/03/96	342451
Kosher #157	09/13/96	12/04/96	Pinal	1996-040068	12/03/96	342452
Kosher #158	09/13/96	12/04/96	Pinal	1996-040069	12/03/96	342453
Kosher #159	09/13/96	12/04/96	Pinal	1996-040070	12/03/96	342454
Kosher #160	09/13/96	12/04/96	Pinal	1996-040071	12/03/96	342455
Kosher #161	09/14/96	12/04/96	Pinal	1996-040072	12/03/96	342456
Kosher #162	09/14/96	12/04/96	Pinal	1996-040073	12/03/96	342457
Kosher #163	09/14/96	12/04/96	Pinal	1996-040074	12/03/96	342458
Kosher #163	09/14/96	12/04/96	Gila	96-019724	12/03/96	

RECEIVED
 BUREAU OF
 LAND MANAGEMENT
 ARIZONA
 STATE OFFICE
 PHOENIX, ARIZONA
 A-10: 32

<u>Name</u>	<u>Date Located</u>	<u>Date Recorded</u>	<u>County</u>	<u>County Recordation Docket Page</u>	<u>Date Filed w/ BLM</u>	<u>BLM AMC Serial No.</u>
Kosher #164	09/14/96	12/04/96	Pinal	1996-040075	12/03/96	342459
Kosher #164	09/14/96	12/04/96	Gila	96-019725	12/03/96	342460
Kosher #165	09/14/96	12/04/96	Gila	96-019726	12/03/96	342461
Kosher #166	09/14/96	12/04/96	Gila	96-019727	12/03/96	342462
Kosher #167	09/14/96	12/04/96	Gila	96-019728	12/03/96	342463
Kosher #168	09/14/96	12/04/96	Gila	96-019729	12/03/96	342464
Kosher #169	09/14/96	12/04/96	Gila	96-019730	12/03/96	342465
Kosher #170	09/14/96	12/04/96	Gila	96-019731	12/03/96	342466
Kosher #171	09/14/96	12/04/96	Gila	96-019732	12/03/96	342467
Kosher #172	09/14/96	12/04/96	Gila	96-019733	12/03/96	342468
Kosher #173	09/14/96	12/04/96	Gila	96-019734	12/03/96	342469
Kosher #174	09/14/96	12/04/96	Pinal	1996-040076	12/03/96	342470
Kosher #175	09/14/96	12/04/96	Pinal	1996-040077	12/03/96	342471
Kosher #176	09/14/96	12/04/96	Pinal	1996-040078	12/03/96	342472
Kosher #177	09/14/96	12/04/96	Pinal	1996-040079	12/03/96	342473
Kosher #178	09/14/96	12/04/96	Pinal	1996-040080	12/03/96	342474
Kosher #179	09/14/96	12/04/96	Pinal	1996-040081	12/03/96	342475
Kosher #180	09/14/96	12/04/96	Pinal	1996-040082	12/03/96	342476
Kosher #181	09/14/96	12/04/96	Pinal	1996-040083	12/03/96	342477
Kosher #182	09/14/96	12/04/96	Pinal	1996-040084	12/03/96	342478
Kosher #182	09/14/96	12/04/96	Gila	96-019735	12/03/96	342479
Kosher #183	09/14/96	12/04/96	Pinal	1996-040085	12/03/96	342480
Kosher #183	09/14/96	12/04/96	Gila	96-019736	12/03/96	342481
Kosher #184	09/14/96	12/04/96	Gila	96-019737	12/03/96	342482
Kosher #185	09/14/96	12/04/96	Gila	96-019738	12/03/96	342483
Kosher #186	09/14/96	12/04/96	Pinal	1996-040086	12/03/96	342484
Kosher #187	09/14/96	12/04/96	Pinal	1996-040087	12/03/96	342485
Kosher #188	09/14/96	12/04/96	Pinal	1996-040088	12/03/96	342486
Kosher #189	09/14/96	12/04/96	Pinal	1996-040089	12/03/96	342487
Kosher #190	09/14/96	12/04/96	Pinal	1996-040090	12/03/96	342488
Kosher #191	09/14/96	12/04/96	Pinal	1996-040091	12/03/96	342489
Kosher #192	09/14/96	12/04/96	Pinal	1996-040092	12/03/96	342490
Kosher #193	09/14/96	12/04/96	Pinal	1996-040093	12/03/96	342491
Kosher #193	09/14/96	12/04/96	Gila	96-019739	12/03/96	342492
Kosher #194	09/14/96	12/04/96	Pinal	1996-040094	12/03/96	342493
Kosher #194	09/14/96	12/04/96	Gila	96-019740	12/03/96	342494
Kosher #195	09/14/96	12/04/96	Gila	96-019741	12/03/96	342495
Kosher #196	09/14/96	12/04/96	Gila	96-019742	12/03/96	342496
Kosher #197	09/14/96	12/04/96	Pinal	1996-040095	12/03/96	342497
Kosher #198	09/14/96	12/04/96	Pinal	1996-040096	12/03/96	342498
Kosher #199	09/14/96	12/04/96	Pinal	1996-040097	12/03/96	342499
Kosher #200	09/14/96	12/04/96	Pinal	1996-040098	12/03/96	342500
Kosher #201	09/14/96	12/04/96	Pinal	1996-040099	12/03/96	342501
Kosher #202	09/14/96	12/04/96	Pinal	1996-040100	12/03/96	342502
Kosher #203	09/14/96	12/04/96	Pinal	1996-040101	12/03/96	342503
Kosher #204	09/14/96	12/04/96	Pinal	1996-040102	12/03/96	342504
Kosher #205	09/14/96	12/04/96	Pinal	1996-040103	12/03/96	342505
Kosher #205	09/14/97	12/04/96	Gila	96-019743	12/03/96	342506

RECEIVED
 BUREAU OF LAND MANAGEMENT
 ARIZONA
 PHOENIX, ARIZONA

2003 JUL 21 A 10:38

<u>Name</u>	<u>Date Located</u>	<u>Date Recorded</u>	<u>County</u>	<u>County Recordation Docket Page</u>	<u>Date Filed w/ BLM</u>	<u>BLM AMC Serial No.</u>
Kosher #206	09/14/97	12/04/96	Gila	96-019744	12/03/96	342501
Kosher #207	09/14/96	12/04/96	Pinal	1996-040104	12/03/96	342502
Kosher #208	09/14/96	12/04/96	Pinal	1996-040105	12/03/96	342503
Kosher #209	09/14/96	12/04/96	Pinal	1996-040106	12/03/96	342504
Kosher #210	09/14/96	12/04/96	Pinal	1996-040107	12/03/96	342505
Kosher #211	09/14/96	12/04/96	Pinal	1996-040108	12/03/96	342506
Kosher #211	09/14/96	12/04/96	Gila	96-019745	12/03/96	342507
Kosher #212	09/14/96	12/04/96	Gila	96-019746	12/03/96	342508
Kosher #213	09/14/96	12/04/96	Gila	96-019747	12/03/96	342509
Kosher #214	09/14/96	12/04/96	Gila	96-019748	12/03/96	342510
Kosher #215	09/14/96	12/04/96	Gila	96-019749	12/03/96	342511
Kosher #216	09/14/96	12/04/96	Gila	96-019750	12/03/96	342512
Kosher #217	09/14/96	12/04/96	Gila	96-019751	12/03/96	342513
Kosher #218	09/14/96	12/04/96	Gila	96-019752	12/03/96	342514
Kosher #219	09/14/96	12/04/96	Gila	96-019753	12/03/96	342514
Kosher #220	06/28/02	07/24/02	Pinal	2002-039180	07/25/02	356448
Kosher #221	06/28/02	07/24/02	Pinal	2002-039181	07/25/02	356449
Kosher #222	06/28/02	07/24/02	Pinal	2002-039182	07/25/02	356450
Kosher #223	06/28/02	07/24/02	Pinal	2002-039183	07/25/02	356451
Kosher #224	06/28/02	07/24/02	Pinal	2002-039184	07/25/02	356452

RECEIVED
 BUREAU OF
 LAND MANAGEMENT
 ARIZONA
 STATE OFFICE
 PHOENIX, ARIZONA
 211A ID: 18

Unpatented Mining Claims located in the Globe-Miami Mining District,
 Section 1, T1S, R13E,
 Section 6, T1S, R14E, G&SRB&M
 Gila County, Arizona

<u>Name</u>	<u>Date Located</u>	<u>Date Recorded</u>	<u>County</u>	<u>County Recordation Docket Page</u>	<u>Date Filed w/BLM</u>	<u>BLM AMC Serial No.</u>
RJD #1	12/5/97	2/27/98	Gila	1998 2760	3/2/98	349780
RJD #2	12/5/97	2/27/98	Gila	1998 2761	3/2/98	349781
RJD #4	5/17/98	6/5/98	Gila	1998 8633	7/9/98	350335

The above-listed claims are owned by:

Carlota Copper Company
 1306 Live Oak St.
 P.O. Box 1009
 Miami, Arizona 85539

ENTERED INTO COMPUTER

Carlota Copper Company
 1308 Live Oak Street
 P.O. Box 1009
 Miami, Arizona 85539, USA
 Tel.: (928) 473-3518 Fax: (928) 473-3216

No 1884

Date 03-JUL-03

ARIZONA STATE OFFICE

11308

Invoice	Date	Description	Discount	Net
10-JUN-200	30-JUN-03	ANN MAINTENANCE/FEEES FOR 490 CLAIMS	0.00	49,000.00
			0.00	49,000.00

RECEIVED
 BUREAU OF
 LAND MANAGEMENT
 2003 JUL 21 A 10:38
 ARIZONA
 STATE OFFICE
 PHOENIX, ARIZONA

Detach and keep for your records

U.S. Funds

United States Department of the Interior
Bureau of Land Management
 BUSINESS & SUPPORT SVCS DIV
 222 N CENTRAL AVE
 PHOENIX, AZ 85004 -2203
 Phone: (602) 417-9200

Receipt	
No:	715213

Transaction #: 744321	
Date of Transaction: 07/21/2003	
CUSTOMER:	CARLOTA COPPER COMPANY 1306 LIVE OAK STREET P O BOX 1009 MIAMI, AZ 85539

LINE #	QTY	DESCRIPTION	REMARKS	UNIT PRICE	TOTAL
1	1.00	LOCATABLE MINERALS / MINING CLAIMS-NOT NEW-UNADJUD, ONE AUTH NO. ONLY / MINING CLAIM MONEY RECEIVED (455) CASES: AMC298647/\$49000.00	MAIN 2004 (490)	- n/a -	49000.00
TOTAL:					\$49,000.00

PAYMENT INFORMATION			
1	AMOUNT:	\$49,000.00	POSTMARKED: N/A
	TYPE:	CHECK	RECEIVED: 07/21/2003
	CHECK NO:	1884	
	NAME:	CARLOTA COPPER COMPANY 1306 LIVE OAK STREET P O BOX 1009 MIAMI AZ 85539	

REMARKS

This receipt was generated by the automated BLM Collections and Billing System and is a paper representation of a portion of the official electronic record contained therein.

Receipt No. 543942

LEAD FILE #'S AMC 7735

Trans No. 568572

AMC 27738; AMC 35792;

AMC 215329;
AMC 190837; AMC 40735; AMC 97634;

AMC 129535; AMC 138512; AMC 142565

AMC 319065; AMC 327204

→ 7735-7740

600-

AMC Number	Code	Amount
27738-27765	482	2800-
27798-27807	}	1000-
27817		100-
27882		100-
27987-27988		200-
27994-28015		2200-
28017-28018		200-
28023		100-
28025-28028		400-
28031-28033		300-
28036-28038		300-
28040-28059		2000-
35792-35794		300-
35800-35801		200-
35806-35816		1100-
35820-35821		482
TOTAL:		512,100

AMC Number	Code	Amount
35824-35825	482	200-
35830-35835		600-
40744		100-
97644		100-
129535		100
138512-138546		3500-
142565		100-
190837-190840		400-
215329-215345		1700-
319065-319067		300-
327204-327221		1800-
TOTAL:		58,900-

Date of Doc 8/20/2002

Date Entered: 10/2/2002 RE

Date of Rec't 8/20/2002

Date Verified: 12/5/02 AB

Amount Rec'd \$21,000.00

Sent to Accts: " "

Amount Earned \$21,000.00

Date Earned: _____

- 480 POL
- 481 NOI
- 482 MAINT
- 396 TRANS
- 635 AMEND

NOTES:

United States Department of the Interior
 Bureau of Land Management
 BUSINESS & SUPPORT SVCS DIV
 222 N CENTRAL AVE
 PHOENIX, AZ 85004 -2203
 Phone: (602) 417-9200

Receipt	
No:	543942


Transaction #: 568572	
Date of Transaction: 08/20/2002	
CUSTOMER:	BHP COPPER INC BOX 100 MIAMI, AZ 85539

LINE #	QTY	DESCRIPTION	REMARKS	UNIT PRICE	TOTAL
1	1.00	LOCATABLE MINERALS / MINING CLAIMS-NOT NEW-UNADJUD,ONE AUTH NO. ONLY / MINING CLAIM MONEY RECEIVED (455) CASES: AMC28014/\$21000.00	MAINT 2003 (210)	- n/a -	21000.00
TOTAL:					\$21,000.00

PAYMENT INFORMATION					
1	AMOUNT:	\$20,800.00	POSTMARKED:	N/A	
	TYPE:	CHECK	RECEIVED:	08/20/2002	
	CHECK NO:	26000321			
	NAME:	BHP COPPER INC BOX 100 MIAMI AZ 85539			
2	AMOUNT:	\$200.00	POSTMARKED:	N/A	
	TYPE:	CHECK	RECEIVED:	08/20/2002	
	CHECK NO:	2285368			
	NAME:	BHP COPPER INC BOX 100 MIAMI AZ 85539			

REMARKS

This receipt was generated by the automated BLM Collections and Billing System and is a paper representation of a portion of the official electronic record contained therein.



bhpbilliton

BHP Copper Inc.
PO Box 100
Miami, AZ 85539
Tel: 928-473-6200
Fax: 928-473-6387
bhpbilliton.com

Base Metals

1 August 2002

U. S. Department of the Interior
Bureau of Land Management
Records Section
222 N. Central Avenue
Phoenix, AZ 85011

RECEIVED
BLM. AZ STATE OFFICE
2002 AUG 20 A 9:11
PHOENIX, ARIZONA

Dear Sir:

The final Rule as published in the Federal Register implements provisions of the Interior Department and related agencies' Appropriations Act of 1993 (the "Act") that requires an annual rental fee of \$100.00 for each mining claim and site located and held under the General Mining Law of 1872.

The Omnibus Budget Reconciliation Act of 1993 requires a \$25.00 location fee (for new claims) and a \$100.00 maintenance fee for each mining claim. The fee requirements apply to the assessment year 1995-1996 and remains in effect through the year 2002-2003.

Therefore, BHP/Billiton Copper Inc. (fka Magma Copper Company) submits two checks payable to the Bureau of Land Management in the amount of \$21,000.00 which represents \$100.00 per claim as rental fee as shown on Exhibit "A", attached hereto and made a part hereof.

Sincerely,

Robert Krohn
Chief Engineer

cc: file

\$21,000.00
210 claims
(TR)

MAINTENANCE FEE
2002-2003 ASSESSMENT YEAR

BHP Billiton
Southwest Copper
BHP Copper

Exhibit "A"

PHOENIX, ARIZONA

2002 AUG 20 A 9 11

RECEIVED
BLM. AZ STATE OFFICE

<u>BLM Serial Number</u>	<u>Name</u>	<u>Docket</u>	<u>Book</u>	<u>Page</u>
· AMC 28014	Black Owl		43	614
· AMC 28015	White Owl		43	613
✓ AMC 28041	Key	312		587
✓ AMC 28042	Key No. 1	312		588
✓ AMC 28058	Evening Star		39	356
✓ AMC 27987	Baseline No. 1	284		856
✓ AMC 27988	Baseline No. 2	284		857
✓ AMC 27994	Tunnel	10		502
· AMC 190837	C1	579		725
· AMC 190838	C2	579		727
· AMC 190839	C3	579		729
· AMC 190840	C4	579		731
AMC 27995	Fly No. 1	157		230
AMC 27996	Fly No. 2	157		231
AMC 27997	Fly No. 3	157		232
AMC 27998	Fly No. 4	157		233
AMC 27999	Fly No. 5	157		234
AMC 28000	Fly No. 6	157		235
AMC 28001	Fly No. 7	157		236
AMC 28002	Fly No. 8	157		237
AMC 28003	Fly No. 9	157		238
AMC 28004	Fly No. 10	157		239
AMC 28005	Fly No. 11	157		240
AMC 28006	Fly No. 12	157		241
AMC 28007	Fly No. 13	157		242
AMC 28008	Blue Bird #4		47	415
AMC 28009	Conquistador No. 1		48	247
	Amended		49	305
AMC 28010	Arizona No. 23		48	107
	Amended		49	304
AMC 28011	Arizona No. 24		48	107
	Amended		49	305
AMC 28012	Black Eagle #2	107		223
· AMC 28013	Gold Coin	154		449
AMC 28043	November Re-located		50	7
AMC 28044	October		50	8
AMC 28045	Cities No. 1	290		871
AMC 28046	Cities No. 2	290		872
AMC 28047	Cities No. 3	290		873
AMC 28048	Cities No. 4	290		874
AMC 28049	Cities No. 5	290		875
AMC 28050	Cities No. 6	290		876

ENTERED IN COMPUTER
RE 10/2/2002

39

BLM Serial
Number

Name

RECEIVED
B.L.M. AZ STATE OFFICE

Book

Page

2002 AUG 20 AM 12

PHOENIX, ARIZONA

BLM Serial Number	Name	Book	Page
AMC 28051	Cities No. 7	290	877
AMC 28052	Cities No. 8	290	878
AMC 28053	Cities No. 9	290	879
AMC 28054	Cities No. 10	290	880
AMC 28055	Cities No. 11	290	881
AMC 28056	Cities No. 12	290	882
AMC 28057	Cities No. 13	290	883
AMC 27738	Cowboy No. 1	46	15
	Amended	42	127
AMC 27739	Cowboy No. 2	46	16
	Amended	42	128
AMC 27740	Cowboy No. 3	46	17
	Amended	42	129
AMC 27741	Rita	47	150
AMC 27742	Copper Site	27	43
	Amended	42	124
AMC 27743	Pine Tree	20	16
	Amended	42	126
AMC 27744	Copper Bottom No. 3	43	416
	Amended	42	122
AMC 27745	Copper Bottom No. 4	43	417
	Amended	42	123
AMC 27746	Pinon	47	149
AMC 27747	Hammer	47	147
AMC 27748	Joan	47	148
AMC 27749	Southern Cross	47	151
AMC 27750	Midnight Test	27	226
	Amended	42	125
AMC 27756	Hill No. 1	280	9
AMC 27757	Hill No. 2	280	10
AMC 27758	Hill No. 3	280	11
AMC 27759	Hill No. 4	280	12
AMC 27760	Hill No. 5	280	13
AMC 27761	Hill No. 6	280	14
AMC 27762	Hill No. 7	280	15
AMC 27763	Hill No. 8	280	16
AMC 27764	Hill No. 9	280	17
AMC 27765	Hill No. 10	280	18
AMC 319065	Hill No. 11	855	828
AMC 319066	Hill No. 12	855	830
AMC 319067	Hill No. 13	855	832
AMC 27751	Copper Bottom No. 1	43	414
	Amended	42	195
AMC 27752	Copper Bottom No. 6	43	419
	Amended	42	194
AMC 27753	Copper Bottom No. 8	47	385
AMC 27754	Copper Bottom No. 9	47	386
AMC 27755	Copper Bottom No. 10	47	387
AMC 7735	Mary 1	426	246
AMC 7736	Mary 2	426	247

ENTERED IN COMPUTER
RE 10/2/2002

BLM Serial
Number

Name

RECEIVED
U.S. M. AZ STATE OFFICE Page

<u>BLM Serial Number</u>	<u>Name</u>	<u>Docket</u>	<u>Page</u>
AMC 7737	Mary 3	426	248
AMC 7738	Mary 4	426	249
AMC 7739	Mary 5	426	250
AMC 7740	Mary 6	426	251
AMC 28059	Zee No. 2	284	855
AMC 35792	Quartz Site (A)	466	191
AMC 35793	Quartz Site No. 2 (A)	466	190
AMC 35794	Quartz Site No. 3 (A)	466	189
AMC 35800	Quartz Site No. 9 (A)	466	183
AMC 35801	Quartz Site No. 10 (A)	466	182
AMC 35806	Quartz Site No. 15 (A)	466	177
AMC 35807	Quartz Site No. 16 (A)	466	176
AMC 35808	Quartz Site No. 17 (A)	466	175
AMC 35809	Quartz Site No. 18 (A)	466	174
AMC 35810	Quartz Site No. 19 (A)	466	173
AMC 35811	Quartz Site No. 20 (A)	466	172
AMC 35812	Quartz Site No. 21 (A)	466	171
AMC 35813	Quartz Site No. 22 (A)	466	170
AMC 35814	Quartz Site No. 23 (A)	466	169
AMC 35815	Quartz Site No. 24 (A)	466	168
AMC 35816	Quartz Site No. 25 (A)	466	167
AMC 35820	Quartz Site #28 (A)	466	165
AMC 35821	Silver Bell (A)	466	192
AMC 35824	Janie No. 1 (A)	466	194
AMC 35825	Janie No. 2 (A)	466	195
AMC 35830	Copper Bottom #2 (A)	466	202
AMC 35831	Copper Bottom #5 (A)	466	215
AMC 35832	Copper Bottom #7 (A)	466	201
AMC 35833	Copper Bottom #11 (A)	466	216
AMC 35834	Copper Bottom #12 (A)	466	217
AMC 35835	Copper Bottom #13 (A)	466	218
AMC 215329	D1	606	157
AMC 215330	D2	606	159
AMC 215331	D3	606	161
AMC 215332	D4	606	163
AMC 215333	D5	606	165
AMC 215334	D6	606	167
AMC 215335	D7	606	169
AMC 215336	D8	606	171
AMC 215337	D9	606	173
AMC 215338	D10	606	175
AMC 215339	D11	606	177
AMC 215340	D12	606	179
AMC 215341	D13	606	181
AMC 215342	D14	606	183
AMC 215343	D15	606	185
AMC 215344	D16	606	187
AMC 215345	D17	606	189
AMC 27798	Skunk 1	343	203
AMC 27799	Skunk 2	343	204
AMC 27800	Skunk 3	343	205

2002 AUG 20 A 9 12
PHOENIX, ARIZONA

ENTERED IN COMPUTER
RE 10/2/2002

BLM Serial
Number

Name

Docket

Book

Page

<u>BLM Serial Number</u>	<u>Name</u>	<u>Docket</u>	<u>Book</u>	<u>Page</u>
AMC 27801	Rita No. 15	173		540
AMC 27802	Sunrise		48	35
AMC 27803	Limestone #1		49	150
AMC 27804	Limestone #2		49	150
AMC 27805	Limestone #3		49	151
AMC 27806	Limestone #4	154		638
AMC 27807	Limestone No. 5	154		639
AMC 28017	Lizzard #26		47	347
	Amended	11		81
AMC 28018	Lizzard #27		47	348
AMC 138512	K1	542		700
AMC 138513	K2	542		702
AMC 138514	K3	542		704
AMC 138515	K4	542		706
AMC 138516	K5	542		708
AMC 138517	K6	542		710
AMC 138518	K7	542		712
AMC 138519	K8	542		714
AMC 138520	K9	542		716
AMC 138521	K10	542		718
AMC 138522	K11	542		720
AMC 138523	K12	542		722
AMC 138524	K13	542		724
AMC 138525	K14	542		726
AMC 138526	K15	542		728
AMC 138527	K16	542		730
AMC 138528	K17	542		732
AMC 138529	K18	542		734
AMC 138530	K19	542		736
AMC 138531	K20	542		738
AMC 138532	K21	542		740
AMC 138533	K22	542		742
AMC 138534	K23	542		744
AMC 138535	K24	542		746
AMC 138536	K25	542		748
AMC 138537	K26	542		750
AMC 138538	K27	542		752
AMC 138539	K28	542		754
AMC 138540	K29	542		756
AMC 138541	K30	542		758
AMC 138542	K31	542		760
AMC 138543	K32	542		762
AMC 138544	K33	542		764
AMC 138545	K34	542		766
AMC 138546	K35	542		768
AMC 40744	East Water	469		45
AMC 27817	Ash 16	325		5
AMC 27882	Ash 95	325		12
AMC 28023	Peak No. 3	333		33
AMC 28025	Peak No. 7	333		33

PHOENIX, ARIZONA

2002 AUG 20 A 9:12

RECEIVED
BLM DISTRICT OFFICE

ENTERED IN COMPUTER
RE 10/2/2002

BLM Serial

<u>Number</u>	<u>Name</u>	<u>Docket</u>	<u>Book</u>	<u>Page</u>
AMC 28026	Peak NO. 8	333		334
AMC 28027	Peak No. 9	335		703
AMC 28028	Peak No. 10	335		704
AMC 28031	Peak No. 14	367		606
AMC 28032	Peak No. 15	367		607
AMC 28033	Peak No. 17	367		608
AMC 28036	Peak No. 22	390		9
AMC 28037	Peak No. 24	402		700
AMC 28038	Peak 25	405		974
AMC 28040	Peak 28	414		719
AMC 97644	Peak 34	493		567
AMC 129535	Peak 94	534		775
AMC 142565	M1	549		363
AMC 327204	P1	93-634671		
AMC 327205	P2	93-634672		
AMC 327206	P3	93-634673		
AMC 327207	P4	93-634674		
AMC 327208	P5	93-634675		
AMC 327209	P6	93-634676		
AMC 327210	P7	93-634677		
AMC 327211	P8	93-634678		
AMC 327212	P9	93-634679		
AMC 327213	P10	93-634680		
AMC 327214	P11	93-634681		
AMC 327215	P12	93-634682		
AMC 327216	P13	93-634683		
AMC 327217	P14	93-634684		
AMC 327218	P15	93-634685		
AMC 327219	P16	93-634686		
AMC 327220	P17	93-634687		
AMC 327221	P18	93-634688		

RECEIVED
B.L.M. AZ STATE OFFICE
2002 AUG 20 A 9 12
PHOENIX, ARIZONA

ENTERED IN COMPUTER
RE 10/2/2002

Receipt No. 544086

Trans No. 568717

LEAD FILE # _____

AMC 27738; AMC 39932; AMC 52072;

AMC 97634; AMC 279919; AMC 298647;

AMC 320760; AMC 324206

AMC 325818; AMC 327251;

AMC 342296; AMC 349780; AMC 350334

AMC 356448

AMC Number	Code	Amount
27989-27993	482	500-
28016		100-
28018-28020		300-
39932-39943		1200-
52265-52272		800-
52274-52282		900-
52285-52287		300-
52289-52290		200-
52292-52323		3200-
52326-52333		800-
52336-52337		200-
52340		100-
52342		100-
52344		100-
52346		100-
52365-52376	482	1200-
TOTAL:		510100

AMC Number	Code	Amount
52382-52383	482	200-
52386-52391	482	600-
97634-97643		1000-
279919-279924		600-
298647-298660		1400-
320760-320789		3000-
320791-320799		900-
320803-320807		500-
320813-320818		600-
320828-320829		200-
320831-320832		200-
320834-320845		1200-
324206		100-
325818		100-
325820-325824		500-
325829-325832		400-
325837-325867	482	3100-
TOTAL:		514600

Date of Doc 8/19/2002

Date of Rec't 8/20/2002

Amount Rec'd \$49,000.00

Amount Earned \$49,000.00

Date Entered: 9/24/2002 RS

Date Verified: 10/03/02 TK

Sent to Accts: _____

Date Earned: _____

- 480 POL
- 481 NOI
- 482 MAINT
- 396 TRANS
- 635 AMEND

NOTES:

L. Steve Wagner, LLC
P. O. Box 612
Brighton, CO 80601

Certified Mail No. 7001 1140 0001 9910 3539, Return Receipt Requested

August 13, 2002

Bureau of Land Management
Arizona State Office
222 N. Central Avenue
Phoenix, AZ 85004-2203

RECEIVED
BUREAU OF
LAND MANAGEMENT
2002 AUG 19 A 10:2
ARIZONA
STATE OFFICE
PHOENIX, ARIZONA

RE: Maintenance Fees for Unpatented Mining Claims

Gentlemen:

Enclosed with this letter are an *Affidavit of Payment of Maintenance Fees and Notice of Intention to Hold Mining Claims* and a check for \$49,000 representing payment in the sum of \$100 for each of the 490 unpatented mining claims in the Carlota claim group, all of which are listed on the enclosed *Affidavit*. This payment represents payment of the federal annual mining claim maintenance fees for the assessment year beginning at noon on September 1, 2002, and ending at noon on September 1, 2003. The full names of the claims and the BLM mining claim serial numbers assigned to the claims for which the fees are paid are described on the Exhibit A attached to the *Affidavit*.

The claims are owned or leased by Carlota Copper Company, whose mailing address is 1306 Live Oak St., P.O. Box 1009, Miami, AZ 85539.

Please return the receipt for this payment and the original copy of this *Affidavit* showing the BLM Received Date Stamp to me in the enclosed postage prepaid envelope at your earliest convenience. If it is not possible to return the original *affidavit* to me please advise me immediately.

If you have any questions concerning payment of the fees and the information filing; or if you determine that the fees or information filing are inadequate in any respect, please contact me at (303) 659-5072.

Sincerely,

L. Steve Wagner
L. Steve Wagner
Legal Counsel

Enclosures

EXHIBIT A

CARLOTA

CARLOTA COPPER COMPANY

Unpatented mining claims situated in Sections 25, 26, 35, and 36,
Township 1 North, Range 13 East, G&SRB&M,
Globe-Miami Mining District, Gila and Pinal Counties, Arizona

STATE OF ARIZONA
PINAL COUNTY

2002 AUG 19 A 10:23

LAND MANAGEMENT

CLAIM NAMES AND NUMBERS

<u>Name</u>	<u>Date Located</u>	<u>Date Recorded</u>	<u>County Recordation Docket Page</u>	<u>Date Filed w/BLM</u>	<u>BLM AMC Serial No.</u>
Gila County:					
Grizzly #1	7/18/89	7/24/89	774 120	9/1/89	298647
Amended		11/22/89	785 119	12/13/89	
Grizzly #2	7/18/89	7/24/89	774 123	9/1/89	298648
Amended		11/22/89	785 119	12/13/89	
Grizzly #3	7/18/89	7/24/89	774 126	9/1/89	298649
Amended		11/22/89	785 119	12/13/89	
Grizzly #4	7/18/89	7/24/89	774 129	9/1/89	298650
Amended		11/22/89	785 119	12/13/89	
Pinal County:					
		8/22/89	1625 631	9/1/89	
		11/22/89	1642 209	12/13/89	
Gila County:					
Grizzly #5	7/18/89	7/24/89	774 132	9/1/89	298651
Amended		11/22/89	785 119	12/13/89	
Pinal County:					
		8/22/89	1625 634	9/1/89	
		11/22/89	1642 209	12/13/89	
Gila County:					
Grizzly #6	7/18/89	7/24/89	774 135	9/1/89	298652
Amended		11/22/89	785 119	12/13/89	
Grizzly #7	7/18/89	7/24/89	774 138	9/1/89	298653
Amended		11/22/89	785 119	12/13/89	
Grizzly #8	7/18/89	7/24/89	774 141	9/1/89	298654
Amended		11/22/89	785 119	12/13/89	
Grizzly #9	7/18/89	7/24/89	774 144	9/1/89	298655
Amended		11/22/89	785 119	12/13/89	
Grizzly #10	7/18/89	7/24/89	774 147	9/1/89	298656
Amended		11/22/89	785 119	12/13/89	
Grizzly #11	7/18/89	7/24/89	774 150	9/1/89	298657
Amended		11/22/89	785 119	12/13/89	
Grizzly #12	7/18/89	7/24/89	774 153	9/1/89	298658
Amended		11/22/89	785 119	12/13/89	
Pinal County:					
	7/18/89	8/22/89	1625 637	9/1/89	
		11/22/89	1642 209	12/13/89	
Gila County:					
Grizzly #13	7/18/89	7/24/89	774 156	9/1/89	298659
Amended		11/22/89	785 119	12/13/89	
Grizzly #14	7/18/89	7/24/89	774 159	9/1/89	298660
Amended		11/22/89	785 119	12/13/89	

ENTERED IN COMPUTER

8/29/24/2002 10/23/08
VERIFIED TK

Unpatented Mining Claims located in the Pinto Creek (Miami) Mining District,
in Sections 26, 27, 34, 35, and 36, T1N, R13E,
and Sections 1, 2, 11, and 12, T1S, R13E, G&SRB&M,
Gila and Pinal Counties, Arizona

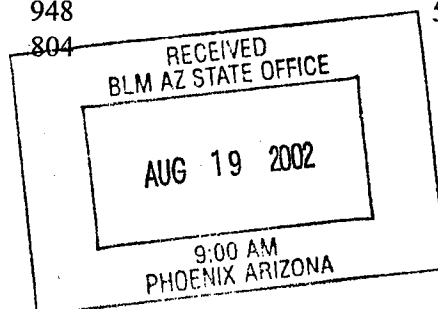
Claim Name	Loc. Date	Original County	Original Recordation		Amended Recordation		BLM AMC Serial No.
			Book	Page	Book	Page	
Tip Top	3/2/29	Pinal	45	142	648	830	52265
Tip Top #1	8/1/30	Pinal	46	275			52266
Tip Top 2	3/2/29	Pinal	45	144	648	831	52267
Tip Top 3	3/10/29	Pinal	45	145	648	832	52268
Tip Top #4	8/1/30	Pinal	46	301			52269
Eder #10	4/21/69	Pinal	569	819			52270
Eder #11	4/21/69	Pinal	569	820			52271
Eder #12	4/21/69	Pinal	569	821			52272
Eder 14	9/27/71	Pinal	645	51			52274
		Gila	308	309			
Eder 15	9/27/71	Pinal	645	52			52275
		Gila	308	310			
Eder 16	9/27/71	Pinal	645	53	721	95	52276
		Gila	308	311	348	10	
Eder 17	9/27/71	Pinal	645	54	721	96	52277
		Gila	308	312	348	9	
Eder 18	9/27/71	Pinal	710	228			52278
		Gila	308	313			
Eder 19	9/27/71	Pinal	710	229	721	715	52279
		Gila	308	314	348	275	
Eder 22	9/27/71	Pinal	645	56			52280
		Gila	308	317			
Eder #23	1/4/73	Pinal	691	416			52281
Eder 27	9/11/73	Pinal	720	440			52282
Eder 34	6/14/73	Pinal	710	926			52285
Eder 35	6/14/73	Pinal	710	927			52286
Eder 36	6/14/73	Pinal	710	928			52287
Eder 39	6/13/73	Pinal	710	931			52289
Eder 40	6/14/73	Pinal	710	932			52290
Eder 43	6/13/73	Pinal	710	935			52292
Eder 44	6/14/73	Pinal	710	936			52293
Eder 45	6/13/73	Pinal	710	937			52294
Eder 46	6/13/73	Pinal	710	938			52295
Eder 47	6/13/73	Pinal	710	939			52296
Eder 48	6/13/73	Pinal	710	940	721	97	52297
Eder 49	6/12/73	Pinal	710	941			52298
Eder 50	6/12/73	Pinal	710	942			52299
Eder 51	6/12/73	Pinal	710	943			52300
Eder 52	6/12/73	Pinal	710	944			52301
Eder 53	6/12/73	Pinal	710	945			52302
Eder 54	6/13/73	Pinal	710	946			52303
		Gila	341	802			
Eder 55	6/13/73	Pinal	710	947			52304
		Gila	341	803			
Eder 56	6/13/73	Pinal	710	948			52305
		Gila	341	804			

Carlota Copper Company 2002-2003

A-2

ENTERED IN COMPUTER

9/24/2002

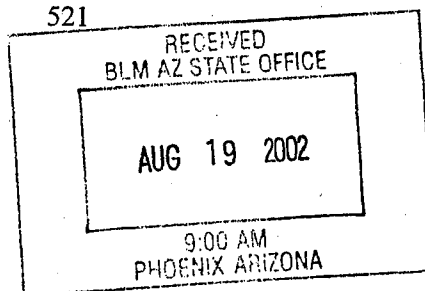


<u>Claim Name</u>	<u>Original Loc. Date</u>	<u>County</u>	<u>Original Recordation</u>		<u>Amended Recordation</u>		<u>BLM AMC Serial No.</u>
			<u>Book</u>	<u>Page</u>	<u>Book</u>	<u>Page</u>	
Eder 57	6/12/73	Pinal	710	949	721	98	52306
		Gila	341	805	348	8	
Eder 59	6/14/73	Pinal	710	951			52307
		Gila	341	807			
Eder 62	9/7/73	Pinal	721	716			52308
Eder 63	9/7/73	Pinal	721	717			52309
		Gila	348	276			
Eder 64	9/7/73	Pinal	721	718			52310
		Gila	348	277			
Eder 65	9/7/73	Pinal	721	719			52311
		Gila	348	278			
Eder 66	9/7/73	Pinal	721	720			52312
		Gila	348	279			
Eder 67	9/7/73	Pinal	721	721			52313
		Gila	348	280			
Eder 68	9/7/73	Pinal	721	722			52314
		Gila	348	281			
Eder 69	9/7/73	Pinal	721	723			52315
		Gila	348	282			
Eder 70	9/24/73	Gila	348	283			52316
Ghost 16	12/29/66	Pinal	497	450			52317
Ghost 27	3/10/64	Pinal	387	137			52318
Ghost 28	5/18/64	Pinal	387	138			52319
Ghost 29	3/10/64	Pinal	387	139			52320
Ghost 30	5/18/64	Pinal	387	140			52321
Ghost 31	3/10/64	Pinal	387	141			52322
Ghost 32	12/29/66	Pinal	497	451			52323
Ghost 38	12/29/66	Pinal	497	452			52326
Ghost 40	12/29/66	Pinal	497	453			52327
Ghost 48	12/29/66	Pinal	497	455			52329
Ghost 50	12/29/66	Pinal	497	456			52330
Ghost 61	3/12/64	Pinal	387	165			52331
Ghost 62	3/12/64	Pinal	387	166			52332
Ghost 63	3/12/64	Pinal	387	167			52333
Ghost 42	12/29/66	Pinal	497	454			52328
Ghost 66	3/12/64	Pinal	387	170			52336
Ghost 90	12/29/66	Pinal	497	457			52337
Ghost 93	3/16/64	Pinal	387	194			52340
Ghost 95	3/16/64	Pinal	387	195			52342
Ghost 97	3/16/64	Pinal	387	196			52344
Ghost 99	3/16/64	Pinal	387	197			52346
Ghost 131	9/23/65	Pinal	429	515			52365
Ghost 132	9/23/65	Pinal	429	516			52366
Ghost 133	9/23/65	Pinal	429	517			52367
Ghost 134	9/23/65	Pinal	429	518			52368
Ghost 135	9/23/65	Pinal	429	519			52369
Ghost 136	9/23/65	Pinal	429	520			52370
Ghost 137	9/23/65	Pinal	429	521			52371

Carlota Copper Company 2002-2003

A-3

ENTERED IN COMPUTER
RE 9/24/2002



<u>Claim Name</u>	<u>Original</u>		<u>Original</u>		<u>Amended</u>		<u>BLM AMC</u> <u>Serial No.</u>
	<u>Loc. Date</u>	<u>County</u>	<u>Book</u>	<u>Page</u>	<u>Book</u>	<u>Page</u>	
Ghost 140	4/15/64	Pinal	387	209			52372
Ghost 141	4/15/64	Pinal	387	210			52373
Ghost 142	4/15/64	Pinal	387	211			52374
Ghost 143	4/15/64	Pinal	387	212			52375
Ghost 144	4/15/64	Pinal	387	213			52376
Rim Rock #5	8/1/30	Pinal	46	304	721	93	52382
Annex #5	8/1/30	Pinal	46	305	721	92	52383
Cap 130	7/24/30	Pinal	46	311			52386
Cap 131	7/25/30	Pinal	46	311			52387
"Moon Rise"	2/15/1899	Gila	6	401			52388
Promoter	11/14/29	Gila	44	5	348	7	52389
Stars and Stripes	1/1/02	Gila	7	466	308	307	52390
Providence	7/1/28	Gila	40	444	309	649	52391
Eder 71	11/24/87	Gila	726	416			279919
Eder 72	11/24/87	Gila	726	419			279920
Eder 73	11/24/87	Gila	726	422			279921
		Pinal	1497	441			
Eder 74	11/24/87	Pinal	1497	443			279922
Eder 75	11/24/87	Pinal	1497	445			279923
Eder 76	11/24/87	Pinal	1497	447			279924

Unpatented mining claims situated in
Sections 4, 5, 6, 7, Township 1 South, Range 14 East;
Sections 1, 2, 11, 12, Township 1 South, Range 13 East;
Section 31, Township 1 North, Range 14 East;
Sections 14, 15, 22, 23, 25, 26, 27, Township 1 North, Range 13 East,
G&SRB&M, Globe-Miami Mining District, Gila and Pinal Counties, Arizona

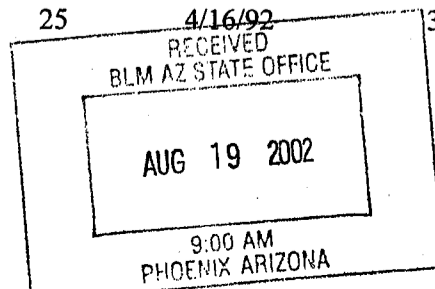
CLAIM NAMES AND NUMBERS

<u>Name</u>	<u>Date</u>		<u>County</u>	<u>County</u>		<u>Date</u>	<u>BLM AMC</u> <u>Serial No.</u>
	<u>Located</u>	<u>Recorded</u>		<u>Recordation</u>	<u>Docket Page</u>		
Kelly #1	1/26/92	3/12/92	Gila	860	997	4/16/92	320760
Kelly #2	1/26/92	3/12/92	Gila	860	1000	4/16/92	320761
Kelly #3	1/26/92	3/12/92	Gila	861	01	4/16/92	320762
Kelly #4	1/26/92	3/12/92	Gila	861	04	4/16/92	320763
Kelly #5	1/26/92	3/12/92	Gila	861	07	4/16/92	320764
Kelly #6	1/28/92	3/12/92	Gila	861	10	4/16/92	320765
Kelly #7	1/26/92	3/12/92	Gila	861	13	4/16/92	320766
Kelly #8	1/28/92	3/12/92	Gila	861	16	4/16/92	320767
Kelly #9	1/26/92	3/12/92	Gila	861	19	4/16/92	320768
Kelly #10	1/28/92	3/12/92	Gila	861	22	4/16/92	320769
Kelly #11	1/26/92	3/12/92	Gila	861	25	4/16/92	320770

Carlota Copper Company 2002-2003

A-4

ENTERED IN COMPUTER
9/24/2002




<u>Name</u>	<u>Date Located</u>	<u>Date Recorded</u>	<u>County</u>	<u>County Recordation Docket Page</u>		<u>Date Filed w/BLM</u>	<u>BLM AMC Serial No.</u>
Kelly #12	1/28/92	3/12/92	Gila	861	28	4/16/92	320771
Kelly #13	1/26/92	3/12/92	Gila	861	31	4/16/92	320772
Kelly #14	1/28/92	3/12/92	Gila	861	34	4/16/92	320773
Kelly #15	1/28/92	3/12/92	Gila	861	37	4/16/92	320774
Kelly #16	1/28/92	3/12/92	Gila	861	40	4/16/92	320775
Kelly #17	1/28/92	3/12/92	Gila	861	43	4/16/92	320776
Kelly #18	1/28/92	3/12/92	Gila	861	46	4/16/92	320777
Kelly #19	1/28/92	3/12/92	Gila	861	49	4/16/92	320778
Kelly #20	1/26/92	3/12/92	Gila	861	52	4/16/92	320779
Kelly #21	1/27/92	3/12/92	Gila	861	55	4/16/92	320780
Kelly #22	1/27/92	3/12/92	Gila	861	58	4/16/92	320781
Kelly #23	1/27/92	3/12/92	Gila	861	61	4/16/92	320782
Kelly #24	1/27/92	3/12/92	Gila	861	64	4/16/92	320783
Kelly #25	1/27/92	3/12/92	Gila	861	67	4/16/92	320784
Kelly #26	1/27/92	3/12/92	Gila	861	70	4/16/92	320785
Kelly #27	1/29/92	3/12/92	Gila Pinal	861 1809	73 641	4/16/92	320786
Kelly #28	1/29/92	3/12/92	Gila Pinal	861 1809	76 643	4/16/92	320787
Kelly #29	1/29/92	3/12/92	Gila Pinal	861 1809	79 645	4/16/92	320788
Kelly #30	1/29/92	3/12/92	Gila	861	82	4/16/92	320789
Kelly #31-A	7/11/92	8/06/92 8/13/92	Gila Pinal	877 1845	747 922	8/27/92	324206
Kelly #32	1/29/92	3/12/92	Gila	861	88	4/16/92	320791
Kelly #33	1/29/92	3/12/92	Pinal	1809	649	4/16/92	320792
Kelly #34	1/29/92	3/12/92	Gila Pinal	861 1809	91 651	4/16/92	320793
Kelly #35	1/29/92	3/12/92	Pinal	1809	653	4/16/92	320794
Kelly #36	1/29/92	3/12/92	Gila Pinal	861 1809	94 655	4/16/92	320795
Kelly #37	1/28/92	3/12/92	Pinal	1809	657	4/16/92	320796
Kelly #38	1/28/92 1/29/92	3/12/92 3/12/92	Gila Pinal	861 1809	97 659	4/16/92	320797
Kelly #39	1/28/92	3/12/92	Pinal	1809	661	4/16/92	320798
Kelly #40	1/31/92	3/12/92	Pinal	1809	663	4/16/92	320799
Kelly #53	1/30/92	3/12/92	Pinal	1809	671	4/16/92	320803

Carlota Copper Company 2002-2003

A-5

ENTERED IN COMPUTER
EE 9/24/2002



<u>Name</u>	<u>Date Located</u>	<u>Date Recorded</u>	<u>County</u>	<u>County Recordation Docket Page</u>		<u>Date Filed w/BLM</u>	<u>BLM AMC Serial No.</u>
Kelly #57	1/30/92	3/12/92	Pinal	1809	673	4/16/92	320804
Kelly #58	1/30/92	3/12/92	Pinal	1809	675	4/16/92	320805
Kelly #59	1/30/92	3/12/92	Pinal	1809	677	4/16/92	320806
Kelly #60	1/30/92	3/12/92	Pinal	1809	679	4/16/92	320807
Kelly #66	1/30/92	3/12/92	Pinal	1809	691	4/16/92	320813
Kelly #67	1/30/92	3/12/92	Pinal	1809	693	4/16/92	320814
Kelly #68	1/30/92	3/12/92	Pinal	1809	695	4/16/92	320815
Kelly #71	1/30/92	3/12/92	Pinal	1809	697	4/16/92	320816
Kelly #72	1/30/92	3/12/92	Pinal	1809	699	4/16/92	320817
Kelly #73	1/30/92	3/12/92	Pinal	1809	701	4/16/92	320818
Kelly #83	2/01/92	3/12/92	Pinal	1809	721	4/16/92	320828
Kelly #84	2/01/92	3/12/92	Pinal	1809	723	4/16/92	320829
Kelly #86	2/01/92	3/12/92	Pinal	1809	727	4/16/92	320831
Kelly #87	2/01/92	3/12/92	Pinal	1809	729	4/16/92	320832
Kelly #89	2/01/92	3/12/92	Pinal	1809	733	4/16/92	320834
Kelly #90	2/01/92	3/12/92	Pinal	1809	735	4/16/92	320835
Kelly #91	2/02/92	3/12/92	Pinal	1809	737	4/16/92	320836
Kelly #92	2/02/92	3/12/92	Gila Pinal	861 1809	100 739	4/16/92	320837
Kelly #93	2/02/92	3/12/92	Gila Pinal	861 1809	103 741	4/16/92	320838
Kelly #94	2/02/92	3/12/92	Gila	861	106	4/16/92	320839
Kelly #95	2/02/92	3/12/92	Gila Pinal	861 1809	109 743	4/16/92	320840
Kelly #96	2/02/92	3/12/92	Gila Pinal	861 1809	112 745	4/16/92	320841
Kelly #97	2/02/92	3/12/92	Gila	861	115	4/16/92	320842
Kelly #98	2/02/92	3/12/92	Gila	861	118	4/16/92	320843
Kelly #99	2/02/92	3/12/92	Gila	861	121	4/16/92	320844
Kelly #100	2/04/92	3/12/92	Gila	861	124	4/16/92	320845
Kelly #101	10/31/92	12/14/92	Gila	892	489	1/19/93	325818
Kelly #103	10/31/92	12/14/92	Gila	892	495	1/19/93	325820
Kelly #104	10/31/92	12/14/92	Gila	892	498	1/19/93	325821
Kelly #105	10/31/92	12/14/92	Gila	892	501	1/19/93	325822
Kelly #106	10/31/92	12/14/92	Gila	892	504	1/19/93	325823
Kelly #107	10/31/92	12/14/92	Gila	892	507	1/19/93	325824
Kelly #112	10/31/92	12/14/92	Gila	892	522	1/19/93	325829
Kelly #113	10/31/92	12/14/92	Gila	892	525	1/19/93	325830
Kelly #114	10/31/92	12/14/92	Gila	892	528	1/19/93	325831
Kelly #115	10/31/92	12/14/92	Gila	892	531	1/19/93	325832

ENTERED IN COMPUTER
RE 9/24/2002

AUG 19 2002
9:00 AM

<u>Name</u>	<u>Date Located</u>	<u>Date Recorded</u>	<u>County</u>	<u>County Recordation Docket Page</u>		<u>Date Filed w/BLM</u>	<u>BLM AMC Serial No.</u>
Kelly #120	11/9/92	12/14/92	Gila	892	546	1/19/93	325837
Kelly #121	11/9/92	12/14/92	Gila	892	549	1/19/93	325838
Kelly #122	11/9/92	12/14/92	Gila	892	552	1/19/93	325839
Kelly #123	11/9/92	12/14/92	Gila	892	555	1/19/93	325840
Kelly #124	11/9/92	12/14/92	Gila	892	558	1/19/93	325841
Kelly #125	11/8/92	12/14/92	Gila	892	561	1/19/93	325842
Kelly #126	11/8/92	12/14/92	Gila	892	564	1/19/93	325843
Kelly #127	11/8/92	12/14/92	Gila	892	567	1/19/93	325844
Kelly #128	11/8/92	12/14/92	Gila	892	570	1/19/93	325845
			Pinal	1874	047		
Kelly #129	11/8/92	12/14/92	Gila	892	573	1/19/93	325846
Kelly #130	11/8/92	12/14/92	Gila	892	576	1/19/93	325847
Kelly #131	11/8/92	12/14/92	Gila	892	579	1/19/93	325848
Kelly #132	11/7/92	12/14/92	Gila	892	582	1/19/93	325849
			Pinal	1874	049		
Kelly #133	11/7/92	12/14/92	Gila	892	585	1/19/93	325850
Kelly #134	11/7/92	12/14/92	Gila	892	588	1/19/93	325851
Kelly #135	11/7/92	12/14/92	Gila	892	591	1/19/93	325852
Kelly #136	11/7/92	12/14/92	Gila	892	594	1/19/93	325853
			Pinal	1874	051		
Kelly #137	11/7/92	12/14/92	Gila	892	597	1/19/93	325854
			Pinal	1874	053		
Kelly #138	11/7/92	12/14/92	Gila	892	600	1/19/93	325855
Kelly #139	11/7/92	12/14/92	Gila	892	601	1/19/93	325856
Kelly #140	11/7/92	12/14/92	Gila	892	604	1/19/93	325857
Kelly #141	11/7/92	12/14/92	Gila	892	607	1/19/93	325858
Kelly #142	11/7/92	12/14/92	Gila	892	610	1/19/93	325859
Kelly #143	11/7/92	12/14/92	Gila	892	613	1/19/93	325860
Kelly #144	11/7/92	12/14/92	Gila	892	616	1/19/93	325861
Kelly #145	11/7/92	12/14/92	Gila	892	619	1/19/93	325862
Kelly #146	11/7/92	12/14/92	Gila	892	622	1/19/93	325863
Kelly #147	11/7/92	12/14/92	Gila	892	625	1/19/93	325864
Kelly #148	11/6/92	12/14/92	Gila	892	628	1/19/93	325865
Kelly #149	11/6/92	12/14/92	Gila	892	631	1/19/93	325866
Kelly #150	11/6/92	12/14/92	Gila	892	634	1/19/93	325867
Kelly #151	7/30/93	8/23/93	Gila	93-635862		8/23/93	327254
Kelly #152	7/30/93	8/23/93	Gila	93-635863		8/23/93	327255
Kelly #153	7/30/93	8/23/93	Gila	93-635864		8/23/93	327256
			Pinal	1936	617		
Kelly #154	7/30/93	8/23/93	Gila	93-635865		8/23/93	327257
			Pinal	1936	619		
Kelly #155	7/30/93	8/23/93	Gila	93-635866		8/23/93	327258
			Pinal	1936	621		

ENTERED IN COMPUTER
RE 9/24/2002

AUG 19 2002
 9:00 AM
 PHOENIX ARIZONA

Name	Date Located	Date Recorded	County	County Recordation Docket Page	Date Filed w/BLM	BLM AMC Serial No.
Kelly #156	7/30/93	8/23/93	Gila Pinal	93-635867 1936 623	8/23/93	327259
Kelly #157	7/30/93	8/23/93	Pinal	1936 625	8/23/93	327260
Kelly #158	7/30/93	8/23/93	Gila Pinal	93-635861 1936 627	8/23/93	327261
Kelly #159	7/30/93	8/23/93	Pinal	1936 629	8/23/93	327262
Kelly #160	7/30/93	8/23/93	Pinal	1936 631	8/23/93	327263
Kelly #161	7/30/93	8/23/93	Pinal	1936 633	8/23/93	327264
Kelly #162	7/30/93	8/23/93	Pinal	1936 635	8/23/93	327265
Kelly #163	7/30/93	8/23/93	Pinal	1936 637	8/23/93	327266

Unpatented mining claims situated in Section 36, Township 1 North, Range 13 East;
 Section 31, Township 1 North, Range 14 East;
 Section 1, Township 1 South, Range 13 East;
 and Section 6, Township 1 South, Range 14 East,
 Globe-Miami Mining District, G&SRB&M, Gila County, Arizona.

Claim Name	Recorded		BLM Serial No.
	Book/Docket	Page	
Lizard No. 27	47	348	AMC 28018
Rejected No. 1	31	415	AMC 28020
Rejected No. 2	31	416	AMC 28019
Amended	52	374	
Rejected No. 3	53	184	AMC 28016
Rejected No. 4	493	569	AMC 97634
Rejected No. 5	493	571	AMC 97635
Rejected No. 6	493	573	AMC 97636
Rejected No. 7	493	575	AMC 97637
Rejected No. 8	493	577	AMC 97638
Rejected No. 9	493	579	AMC 97639
Rejected No. 10	493	581	AMC 97640
Rejected No. 11	493	583	AMC 97641
Rejected No. 12	493	585	AMC 97642
Rejected No. 13	493	587	AMC 97643

Unpatented Mining Claims located in the Pinto Creek (Miami) Mining District,
 in Section 36, T1N, R13E, G&SRB&M, Gila County, Arizona

Name	Location Date	County Recordation		BLM AMC Serial No.
		Book	Page	
Overside	9/1/39	48	70	27989
Amended	6/17/59	102	43	
Amended	5/23/93	909	127	
Crown Point Ext. No. 1	6/17/59	102	37	27990
Amended	5/23/93	909	131	

Carlota Copper Company 2002-2003

A-8

ENTERED IN COMPUTER
 9/24/2002 R

RECEIVED BLM AZ STATE OFFICE AUG 19 2002 9:00 AM PHOENIX ARIZONA

<u>Name</u>	<u>Location Date</u>	<u>County Recordation</u>		<u>BLM AMC Serial No.</u>
		<u>Book</u>	<u>Page</u>	
Crown Point Ext. No. 2	6/17/59	102	38	27991
Amended	5/23/93	909	133	
Old Abe	9/1/39	48	70	27992
Amended	6/17/59	102	39	
Amended	5/23/93	909	124	
Old Abe No. 1	10/1/39	48	82	27993
Amended	6/17/59	102	41	
Amended	5/23/93	909	129	

The above-listed claims are owned by:

Carlota Copper Company
1306 Live Oak St.
P.O. Box 1009
Miami, Arizona 85539

Unpatented Mining Claims located in the Pinto Creek (Miami) Mining District,
in Section 36, T1N, R13E, G&SRB&M, Gila County, Arizona

<u>Name</u>	<u>Location Date</u>	<u>County Recordation</u>		<u>BLM AMC Serial No.</u>
		<u>Book</u>	<u>Page</u>	
Brewery	3/12/1892	4	145	39932
Amended	5/23/93	909	116	
Clipper	1/20/1906	1	286	39933
Amended	5/23/93	909	118	
Old Abe	9/1/39	48	70	39934
Amended	5/23/93	909	124	
Thomas Jefferson	9/1/39	48	71	39935
Amended	5/23/93	909	120	
Blue Jay Fraction	11/21/42	48	357	39936
Amended	5/23/93	909	122	
Vat	11/25/59	112	344	39937

The above-listed claims are owned by:

Recovery Resources Corporation
% Reliance Group Holdings, Inc.
55 E. 52nd Street
New York, NY 10055

<u>Name</u>	<u>Location Date</u>	<u>County Recordation</u>		<u>BLM AMC Serial No.</u>
		<u>Book</u>	<u>Page</u>	
Lost Knife #1	5/23/59	100	416	39938
	Amended 3/17/68	230	418	
Lost Knife #2	10/28/59	108	133	39939
	Amended 3/17/68	230	415	
Manganese Cap	5/06/65	176	507	39940
	Amended 3/17/68	230	419	
Galena	5/06/65	176	508	39941
	Amended 3/17/68	230	416	
Dew	6/1/68	237	635	39942
Lad	6/1/68	237	636	39943

The above-listed claims are owned by:

Sherwood B. Owens
% Dr. Sherwood B. Owens, Jr.
4060 N. Camino Ferreo
Tucson, AZ 85750

Millsite Claims situated in Section 23 and 26,
Township 1 North, Range 13 East, G&SRB&M
Undesignated Mining District, Gila County, Arizona

<u>Name</u>	<u>Date Located</u>	<u>Date Recorded</u>	<u>County</u>	<u>County Recordation Docket Page</u>	<u>Date Filed w/BLM</u>	<u>BLM AMC Serial No.</u>
Sick-A-More #1	6/16/93	8/23/93	Gila	93-635858	8/23/93	327251
Sick-A-More #2	6/16/93	8/23/93	Gila	93-635859	8/23/93	327252
Sick-A-More #3	6/16/93	8/23/93	Gila	93-635860	8/23/93	327253

The above-listed claims are owned by:

Carlota Copper Company
1306 Live Oak St.
P.O. Box 1009
Miami, Arizona 85539

ENTERED IN COMPUTER
9/24/2002

OFFICE
AUG 19 2002

9:00 AM

CARLOTA COPPER COMPANY

Unpatented **Millsite** mining claims, situated in
 Sections 25, 26, 35, 36, T1N, R13E
 Section 31, T1N, R14E
 Section 1, T1S, R13E
 Section 6, T1S, R14E
 Gila and Pinal Counties, Arizona

CLAIM NAMES AND NUMBERS

<u>Name</u>	<u>Date Located</u>	<u>Recorded</u>	<u>County</u>	<u>County Recordation Docket Page</u>	<u>Date Filed w/ BLM</u>	<u>BLM AMC Serial No.</u>
Kosher #1	09/12/96	12/04/96	Gila	96-019602	12/03/96	342296
Kosher #2	09/12/96	12/04/96	Gila	96-019603	12/03/96	342297
Kosher #3	09/12/96	12/04/96	Gila	96-019604	12/03/96	342298
Kosher #4	09/12/96	12/04/96	Gila	96-019605	12/03/96	342299
Kosher #5	09/12/96	12/04/96	Gila	96-019606	12/03/96	342300
Kosher #6	09/12/96	12/04/96	Gila	96-019607	12/03/96	342301
Kosher #7	09/12/96	12/04/96	Gila	96-019608	12/03/96	342302
Kosher #8	09/12/96	12/04/96	Gila	96-019609	12/03/96	342303
Kosher #9	09/12/96	12/04/96	Gila	96-019610	12/03/96	342304
Kosher #10	09/12/96	12/04/96	Gila	96-019611	12/03/96	342305
Kosher #11	09/12/96	12/04/96	Gila	96-019612	12/03/96	342306
Kosher #12	09/12/96	12/04/96	Gila	96-019613	12/03/96	342307
Kosher #13	09/12/96	12/04/96	Gila	96-019614	12/03/96	342308
Kosher #14	09/12/96	12/04/96	Gila	96-019615	12/03/96	342309
Kosher #15	09/12/96	12/04/96	Gila	96-019616	12/03/96	342310
Kosher #16	09/12/96	12/04/96	Gila	96-019617	12/03/96	342311
Kosher #17	09/12/96	12/04/96	Gila	96-019618	12/03/96	342312
Kosher #18	09/12/96	12/04/96	Gila	96-019619	12/03/96	342313
Kosher #19	09/12/96	12/04/96	Gila	96-019620	12/03/96	342314
Kosher #20	09/12/96	12/04/96	Gila	96-019621	12/03/96	342315
Kosher #21	09/12/96	12/04/96	Gila	96-019622	12/03/96	342316
Kosher #22	09/12/96	12/04/96	Gila	96-019623	12/03/96	342317
Kosher #23	09/12/96	12/04/96	Gila	96-019624	12/03/96	342318
Kosher #23	09/12/96	12/04/96	Pinal	1996-040016	12/03/96	
Kosher #24	09/12/96	12/04/96	Gila	96-019625	12/03/96	342319
Kosher #25	09/12/96	12/04/96	Gila	96-019626	12/03/96	342320
Kosher #26	09/12/96	12/04/96	Gila	96-019627	12/03/96	342321
Kosher #27	09/12/96	12/04/96	Gila	96-019628	12/03/96	342322
Kosher #28	09/12/96	12/04/96	Gila	96-019629	12/03/96	342323
Kosher #29	09/12/96	12/04/96	Gila	96-019630	12/03/96	342324
Kosher #30	09/12/96	12/04/96	Gila	96-019631	12/03/96	342325
Kosher #31	09/12/96	12/04/96	Gila	96-019632	12/03/96	342326
Kosher #32	09/12/96	12/04/96	Pinal	1996-040017	12/03/96	342327
Kosher #33	09/12/96	12/04/96	Gila	96-019633	12/03/96	342328
Kosher #33	09/12/96	12/04/96	Pinal	1996-040018	12/03/96	
Kosher #34	09/12/96	12/04/96	Gila	96-019634	12/03/96	342329
Kosher #34	09/12/96	12/04/96	Pinal	1996-040019	12/03/96	

ENTERED IN COMPUTER
 9/24/2002

AUG 19 2002

9:00 AM

<u>Name</u>	<u>Date Located</u>	<u>Recorded</u>	<u>County</u>	<u>County Recordation Docket Page</u>	<u>Date Filed w/ BLM</u>	<u>BLM AMC Serial No.</u>
Kosher #35	09/12/96	12/04/96	Gila	96-019635	12/03/96	342330
Kosher #36	09/12/96	12/04/96	Gila	96-019636	12/03/96	342331
Kosher #37	09/12/96	12/04/96	Gila	96-019637	12/03/96	342332
Kosher #38	09/12/96	12/04/96	Gila	96-019638	12/03/96	342333
Kosher #39	09/12/96	12/04/96	Gila	96-019639	12/03/96	342334
Kosher #40	09/12/96	12/04/96	Gila	96-019640	12/03/96	342335
Kosher #41	09/12/96	12/04/96	Gila	96-019641	12/03/96	342336
Kosher #42	09/12/96	12/04/96	Gila	96-019642	12/03/96	342337
Kosher #43	09/12/96	12/04/96	Gila	96-019643	12/03/96	342338
Kosher #44	09/12/96	12/04/96	Pinal	1996-040020	12/03/96	342339
Kosher #45	09/12/96	12/04/96	Pinal	1996-040021	12/03/96	342340
Kosher #46	09/12/96	12/04/96	Pinal	1996-040022	12/03/96	342341
Kosher #46	09/12/96	12/04/96	Gila	96-019644	12/03/96	
Kosher #47	09/12/96	12/04/96	Pinal	1996-040023	12/03/96	342342
Kosher #47	09/12/96	12/04/96	Gila	96-019645	12/03/96	
Kosher #48	09/12/96	12/04/96	Gila	96-019646	12/03/96	342343
Kosher #49	09/12/96	12/04/96	Gila	96-019647	12/03/96	342344
Kosher #50	09/12/96	12/04/96	Gila	96-019648	12/03/96	342345
Kosher #51	09/12/96	12/04/96	Gila	96-019649	12/03/96	342346
Kosher #52	09/12/96	12/04/96	Gila	96-019650	12/03/96	342347
Kosher #53	09/12/96	12/04/96	Gila	96-019651	12/03/96	342348
Kosher #54	09/12/96	12/04/96	Gila	96-019652	12/03/96	342349
Kosher #55	09/12/96	12/04/96	Gila	96-019653	12/03/96	342350
Kosher #56	09/12/96	12/04/96	Gila	96-019654	12/03/96	342351
Kosher #57	09/12/96	12/04/96	Pinal	1996-040024	12/03/96	342352
Kosher #58	09/12/96	12/04/96	Pinal	1996-040025	12/03/96	342353
Kosher #59	09/12/96	12/04/96	Pinal	1996-040026	12/03/96	342354
Kosher #60	09/12/96	12/04/96	Pinal	1996-040027	12/03/96	342355
Kosher #60	09/12/96	12/04/96	Gila	96-019655	12/03/96	
Kosher #61	09/12/96	12/04/96	Pinal	1996-040028	12/03/96	342356
Kosher #61	09/12/96	12/04/96	Gila	96-019656	12/03/96	
Kosher #62	09/12/96	12/04/96	Gila	96-019657	12/03/96	342357
Kosher #63	09/12/96	12/04/96	Gila	96-019658	12/03/96	342358
Kosher #64	09/12/96	12/04/96	Gila	96-019659	12/03/96	342359
Kosher #65	09/12/96	12/04/96	Gila	96-019660	12/03/96	342360
Kosher #66	09/12/96	12/04/96	Gila	96-019661	12/03/96	342361
Kosher #67	09/12/96	12/04/96	Gila	96-019662	12/03/96	342362
Kosher #68	09/12/96	12/04/96	Gila	96-019663	12/03/96	342363
Kosher #69	09/12/96	12/04/96	Pinal	1996-040029	12/03/96	342364
Kosher #70	09/12/96	12/04/96	Pinal	1996-040030	12/03/96	342365
Kosher #71	09/12/96	12/04/96	Pinal	1996-040031	12/03/96	342366
Kosher #72	09/12/96	12/04/96	Pinal	1996-040032	12/03/96	342367
Kosher #73	09/12/96	12/04/96	Pinal	1996-040033	12/03/96	342368
Kosher #73	09/12/96	12/04/96	Gila	96-019664	12/03/96	
Kosher #74	09/12/96	12/04/96	Gila	96-019665	12/03/96	342369
Kosher #75	09/12/96	12/04/96	Gila	96-019666	12/03/96	342370
Kosher #76	09/12/96	12/04/96	Gila	96-019667	12/03/96	342371
Kosher #77	09/12/96	12/04/96	Gila	96-019668	12/03/96	342372
Kosher #78	09/12/96	12/04/96	Gila	96-019669	12/03/96	342373

ENTERED IN COMPUTER
RE 9/24/2002

BLM FIELD OFFICE
AUG 19 2002
9:00 AM

<u>Name</u>	<u>Date Located</u>	<u>Recorded</u>	<u>County</u>	<u>County Recordation Docket Page</u>	<u>Date Filed w/ BLM</u>	<u>BLM AMC Serial No.</u>
Kosher #79	09/12/96	12/04/96	Gila	96-019670	12/03/96	342374
Kosher #80	09/12/96	12/04/96	Gila	96-019671	12/03/96	342375
Kosher #81	09/12/96	12/04/96	Pinal	1996-040034	12/03/96	342376
Kosher #82	09/12/96	12/04/96	Pinal	1996-040035	12/03/96	342377
Kosher #83	09/12/96	12/04/96	Pinal	1996-040036	12/03/96	342378
Kosher #84	09/12/96	12/04/96	Pinal	1996-040037	12/03/96	342379
Kosher #84	09/12/96	12/04/96	Gila	96-019672	12/03/96	
Kosher #85	09/12/96	12/04/96	Pinal	1996-040038	12/03/96	342380
Kosher #85	09/12/96	12/04/96	Gila	96-019673	12/03/96	
Kosher #86	09/12/96	12/04/96	Gila	96-019674	12/03/96	342381
Kosher #87	09/12/96	12/04/96	Gila	96-019675	12/03/96	342382
Kosher #88	09/12/96	12/04/96	Gila	96-019676	12/03/96	342383
Kosher #89	09/12/96	12/04/96	Gila	96-019677	12/03/96	342384
Kosher #90	09/12/96	12/04/96	Gila	96-019678	12/03/96	342385
Kosher #91	09/12/96	12/04/96	Gila	96-019679	12/03/96	342386
Kosher #92	09/12/96	12/04/96	Gila	96-019680	12/03/96	342387
Kosher #93	09/13/96	12/04/96	Pinal	1996-040039	12/03/96	342388
Kosher #94	09/13/96	12/04/96	Pinal	1996-040040	12/03/96	342389
Kosher #95	09/13/96	12/04/96	Pinal	1996-040041	12/03/96	342390
Kosher #96	09/13/96	12/04/96	Pinal	1996-040042	12/03/96	342391
Kosher #97	09/13/96	12/04/96	Pinal	1996-040043	12/03/96	342392
Kosher #97	09/13/96	12/04/96	Gila	96-019681	12/03/96	
Kosher #98	09/13/96	12/04/96	Pinal	1996-040044	12/03/96	342393
Kosher #98	09/13/96	12/04/96	Gila	96-019682	12/03/96	
Kosher #99	09/13/96	12/04/96	Gila	96-019683	12/03/96	342394
Kosher #100	09/13/96	12/04/96	Gila	96-019684	12/03/96	342395
Kosher #101	09/13/96	12/04/96	Gila	96-019685	12/03/96	342396
Kosher #102	09/13/96	12/04/96	Gila	96-019686	12/03/96	342397
Kosher #103	09/13/96	12/04/96	Gila	96-019687	12/03/96	342398
Kosher #104	09/13/96	12/04/96	Gila	96-019688	12/03/96	342399
Kosher #105	09/13/96	12/04/96	Gila	96-019689	12/03/96	342400
Kosher #106	09/13/96	12/04/96	Gila	96-019690	12/03/96	342401
Kosher #107	09/13/96	12/04/96	Pinal	1996-040045	12/03/96	342402
Kosher #108	09/13/96	12/04/96	Pinal	1996-040046	12/03/96	342403
Kosher #109	09/13/96	12/04/96	Pinal	1996-040047	12/03/96	342404
Kosher #110	09/13/96	12/04/96	Pinal	1996-040048	12/03/96	342405
Kosher #111	09/13/96	12/04/96	Pinal	1996-040049	12/03/96	342406
Kosher #112	09/13/96	12/04/96	Pinal	1996-040050	12/03/96	342407
Kosher #112	09/13/96	12/04/96	Gila	96-019691	12/03/96	
Kosher #113	09/13/96	12/04/96	Pinal	1996-040051	12/03/96	342408
Kosher #113	09/13/96	12/04/96	Gila	96-019692	12/03/96	
Kosher #114	09/13/96	12/04/96	Gila	96-019693	12/03/96	342409
Kosher #115	09/13/96	12/04/96	Gila	96-019694	12/03/96	342410
Kosher #116	09/13/96	12/04/96	Gila	96-019695	12/03/96	342411
Kosher #117	09/13/96	12/04/96	Gila	96-019696	12/03/96	342412
Kosher #118	09/13/96	12/04/96	Gila	96-019697	12/03/96	342413
Kosher #119	09/13/96	12/04/96	Gila	96-019698	12/03/96	342414

ENTERED IN COMPUTER

RS 9/24/2002

RECEIVED
BLM AZ STATE OFFICE

AUG 19 2002

<u>Name</u>	<u>Date Located</u>	<u>Recorded</u>	<u>County</u>	<u>County Recordation Docket Page</u>	<u>Date Filed w/ BLM</u>	<u>BLM AMC Serial No.</u>
Kosher #120	09/13/96	12/04/96	Gila	96-019699	12/03/96	342415
Kosher #121	09/13/96	12/04/96	Gila	96-019700	12/03/96	342416
Kosher #122	09/13/96	12/04/96	Pinal	1996-040052	12/03/96	342417
Kosher #123	09/13/96	12/04/96	Pinal	1996-040053	12/03/96	342418
Kosher #124	09/13/96	12/04/96	Pinal	1996-040054	12/03/96	342419
Kosher #125	09/13/96	12/04/96	Pinal	1996-040055	12/03/96	342420
Kosher #126	09/13/96	12/04/96	Pinal	1996-040056	12/03/96	342421
Kosher #127	09/13/96	12/04/96	Pinal	1996-040057	12/03/96	342422
Kosher #127	09/13/96	12/04/96	Gila	96-019701	12/03/96	
Kosher #128	09/13/96	12/04/96	Pinal	1996-040058	12/03/96	342423
Kosher #128	09/13/96	12/04/96	Gila	96-019702	12/03/96	
Kosher #129	09/13/96	12/04/96	Gila	96-019703	12/03/96	342424
Kosher #130	09/13/96	12/04/96	Gila	96-019704	12/03/96	342425
Kosher #131	09/13/96	12/04/96	Gila	96-019705	12/03/96	342426
Kosher #132	09/13/96	12/04/96	Gila	96-019706	12/03/96	342427
Kosher #133	09/13/96	12/04/96	Gila	96-019707	12/03/96	342428
Kosher #134	09/13/96	12/04/96	Gila	96-019708	12/03/96	342429
Kosher #135	09/13/96	12/04/96	Gila	96-019709	12/03/96	342430
Kosher #136	09/13/96	12/04/96	Gila	96-019710	12/03/96	342431
Kosher #137	09/13/96	12/04/96	Gila	96-019711	12/03/96	342432
Kosher #138	09/13/96	12/04/96	Pinal	1996-040059	12/03/96	342433
Kosher #139	09/13/96	12/04/96	Pinal	1996-040060	12/03/96	342434
Kosher #140	09/13/96	12/04/96	Pinal	1996-040061	12/03/96	342435
Kosher #141	09/13/96	12/04/96	Pinal	1996-040062	12/03/96	342436
Kosher #142	09/13/96	12/04/96	Pinal	1996-040063	12/03/96	342437
Kosher #143	09/13/96	12/04/96	Pinal	1996-040064	12/03/96	342438
Kosher #144	09/13/96	12/04/96	Pinal	1996-040065	12/03/96	342439
Kosher #144	09/13/96	12/04/96	Gila	96-019712	12/03/96	
Kosher #145	09/13/96	12/04/96	Pinal	1996-040066	12/03/96	342440
Kosher #145	09/13/96	12/04/96	Gila	96-019713	12/03/96	
Kosher #146	09/13/96	12/04/96	Gila	96-019714	12/03/96	342441
Kosher #147	09/13/96	12/04/96	Gila	96-019715	12/03/96	342442
Kosher #148	09/13/96	12/04/96	Gila	96-019716	12/03/96	342443
Kosher #149	09/13/96	12/04/96	Gila	96-019717	12/03/96	342444
Kosher #150	09/13/96	12/04/96	Gila	96-019718	12/03/96	342445
Kosher #151	09/13/96	12/04/96	Gila	96-019719	12/03/96	342446
Kosher #152	09/13/96	12/04/96	Gila	96-019720	12/03/96	342447
Kosher #153	09/13/96	12/04/96	Gila	96-019721	12/03/96	342448
Kosher #154	09/13/96	12/04/96	Gila	96-019722	12/03/96	342449
Kosher #155	09/13/96	12/04/96	Gila	96-019723	12/03/96	342450
Kosher #156	09/13/96	12/04/96	Pinal	1996-040067	12/03/96	342451
Kosher #157	09/13/96	12/04/96	Pinal	1996-040068	12/03/96	342452
Kosher #158	09/13/96	12/04/96	Pinal	1996-040069	12/03/96	342453
Kosher #159	09/13/96	12/04/96	Pinal	1996-040070	12/03/96	342454
Kosher #160	09/13/96	12/04/96	Pinal	1996-040071	12/03/96	342455
Kosher #161	09/14/96	12/04/96	Pinal	1996-040072	12/03/96	342456
Kosher #162	09/14/96	12/04/96	Pinal	1996-040073	12/03/96	342457
Kosher #163	09/14/96	12/04/96	Pinal	1996-040074	12/03/96	342458
Kosher #163	09/14/96	12/04/96	Gila	96-019724	12/03/96	

Carlota Copper Company 2002-2003

A-14

ENTERED IN COMPUTER

RE 9/24/2002

RECEIVED
BLM AZ STATE OFFICE

AUG 19 2002

9:00 AM
PHOENIX ARIZONA

<u>Name</u>	<u>Date Located</u>	<u>Recorded</u>	<u>County</u>	<u>County Recordation Docket Page</u>	<u>Date Filed w/ BLM</u>	<u>BLM AMC Serial No.</u>
Kosher #164	09/14/96	12/04/96	Pinal	1996-040075	12/03/96	342459
Kosher #164	09/14/96	12/04/96	Gila	96-019725	12/03/96	
Kosher #165	09/14/96	12/04/96	Gila	96-019726	12/03/96	342460
Kosher #166	09/14/96	12/04/96	Gila	96-019727	12/03/96	342461
Kosher #167	09/14/96	12/04/96	Gila	96-019728	12/03/96	342462
Kosher #168	09/14/96	12/04/96	Gila	96-019729	12/03/96	342463
Kosher #169	09/14/96	12/04/96	Gila	96-019730	12/03/96	342464
Kosher #170	09/14/96	12/04/96	Gila	96-019731	12/03/96	342465
Kosher #171	09/14/96	12/04/96	Gila	96-019732	12/03/96	342466
Kosher #172	09/14/96	12/04/96	Gila	96-019733	12/03/96	342467
Kosher #173	09/14/96	12/04/96	Gila	96-019734	12/03/96	342468
Kosher #174	09/14/96	12/04/96	Pinal	1996-040076	12/03/96	342469
Kosher #175	09/14/96	12/04/96	Pinal	1996-040077	12/03/96	342470
Kosher #176	09/14/96	12/04/96	Pinal	1996-040078	12/03/96	342471
Kosher #177	09/14/96	12/04/96	Pinal	1996-040079	12/03/96	342472
Kosher #178	09/14/96	12/04/96	Pinal	1996-040080	12/03/96	342473
Kosher #179	09/14/96	12/04/96	Pinal	1996-040081	12/03/96	342474
Kosher #180	09/14/96	12/04/96	Pinal	1996-040082	12/03/96	342475
Kosher #181	09/14/96	12/04/96	Pinal	1996-040083	12/03/96	342476
Kosher #182	09/14/96	12/04/96	Pinal	1996-040084	12/03/96	342477
Kosher #182	09/14/96	12/04/96	Gila	96-019735	12/03/96	
Kosher #183	09/14/96	12/04/96	Pinal	1996-040085	12/03/96	342478
Kosher #183	09/14/96	12/04/96	Gila	96-019736	12/03/96	
Kosher #184	09/14/96	12/04/96	Gila	96-019737	12/03/96	342479
Kosher #185	09/14/96	12/04/96	Gila	96-019738	12/03/96	342480
Kosher #186	09/14/96	12/04/96	Pinal	1996-040086	12/03/96	342481
Kosher #187	09/14/96	12/04/96	Pinal	1996-040087	12/03/96	342482
Kosher #188	09/14/96	12/04/96	Pinal	1996-040088	12/03/96	342483
Kosher #189	09/14/96	12/04/96	Pinal	1996-040089	12/03/96	342484
Kosher #190	09/14/96	12/04/96	Pinal	1996-040090	12/03/96	342485
Kosher #191	09/14/96	12/04/96	Pinal	1996-040091	12/03/96	342486
Kosher #192	09/14/96	12/04/96	Pinal	1996-040092	12/03/96	342487
Kosher #193	09/14/96	12/04/96	Pinal	1996-040093	12/03/96	342488
Kosher #193	09/14/96	12/04/96	Gila	96-019739	12/03/96	
Kosher #194	09/14/96	12/04/96	Pinal	1996-040094	12/03/96	342489
Kosher #194	09/14/96	12/04/96	Gila	96-019740	12/03/96	
Kosher #195	09/14/96	12/04/96	Gila	96-019741	12/03/96	342490
Kosher #196	09/14/96	12/04/96	Gila	96-019742	12/03/96	342491
Kosher #197	09/14/96	12/04/96	Pinal	1996-040095	12/03/96	342492
Kosher #198	09/14/96	12/04/96	Pinal	1996-040096	12/03/96	342493
Kosher #199	09/14/96	12/04/96	Pinal	1996-040097	12/03/96	342494
Kosher #200	09/14/96	12/04/96	Pinal	1996-040098	12/03/96	342495
Kosher #201	09/14/96	12/04/96	Pinal	1996-040099	12/03/96	342496
Kosher #202	09/14/96	12/04/96	Pinal	1996-040100	12/03/96	342497
Kosher #203	09/14/96	12/04/96	Pinal	1996-040101	12/03/96	342498
Kosher #204	09/14/96	12/04/96	Pinal	1996-040102	12/03/96	342499
Kosher #205	09/14/96	12/04/96	Pinal	1996-040103	12/03/96	342500
Kosher #205	09/14/97	12/04/96	Gila	96-019743	12/03/96	

ENTERED IN COMPUTER
RS 9/24/2002

RECEIVED
BLM AZ STATE OFFICE

AUG 19

9:00 AM

<u>Name</u>	<u>Date Located</u>	<u>Date Recorded</u>	<u>County</u>	<u>County Recordation Docket Page</u>	<u>Date Filed w/ BLM</u>	<u>BLM AMC Serial No.</u>
Kosher #206	09/14/97	12/04/96	Gila	96-019744	12/03/96	342501
Kosher #207	09/14/96	12/04/96	Pinal	1996-040104	12/03/96	342502
Kosher #208	09/14/96	12/04/96	Pinal	1996-040105	12/03/96	342503
Kosher #209	09/14/96	12/04/96	Pinal	1996-040106	12/03/96	342504
Kosher #210	09/14/96	12/04/96	Pinal	1996-040107	12/03/96	342505
Kosher #211	09/14/96	12/04/96	Pinal	1996-040108	12/03/96	342506
Kosher #211	09/14/96	12/04/96	Gila	96-019745	12/03/96	
Kosher #212	09/14/96	12/04/96	Gila	96-019746	12/03/96	342507
Kosher #213	09/14/96	12/04/96	Gila	96-019747	12/03/96	342508
Kosher #214	09/14/96	12/04/96	Gila	96-019748	12/03/96	342509
Kosher #215	09/14/96	12/04/96	Gila	96-019749	12/03/96	342510
Kosher #216	09/14/96	12/04/96	Gila	96-019750	12/03/96	342511
Kosher #217	09/14/96	12/04/96	Gila	96-019751	12/03/96	342512
Kosher #218	09/14/96	12/04/96	Gila	96-019752	12/03/96	342513
Kosher #219	09/14/96	12/04/96	Gila	96-019753	12/03/96	342514
Kosher #220	06/28/02	07/24/02	Pinal	2002-039180	07/25/02	356448
Kosher #221	06/28/02	07/24/02	Pinal	2002-039181	07/25/02	356449
Kosher #222	06/28/02	07/24/02	Pinal	2002-039182	07/25/02	356450
Kosher #223	06/28/02	07/24/02	Pinal	2002-039183	07/25/02	356451
Kosher #224	06/28/02	07/24/02	Pinal	2002-039184	07/25/02	356452

Unpatented Mining Claims located in the Globe-Miami Mining District,
Section 1, T1S, R13E,
Section 6, T1S, R14E, G&SRB&M
Gila County, Arizona

<u>Name</u>	<u>Date Located</u>	<u>Date Recorded</u>	<u>County</u>	<u>County Recordation Docket Page</u>	<u>Date Filed w/BLM</u>	<u>BLM AMC Serial No.</u>
RJD #1	12/5/97	2/27/98	Gila	1998 2760	3/2/98	349780
RJD #2	12/5/97	2/27/98	Gila	1998 2761	3/2/98	349781
RJD #4	5/17/98	6/5/98	Gila	1998 8633	7/9/98	350335

The above-listed claims are owned by:

Carlota Copper Company
1306 Live Oak St.
P.O. Box 1009
Miami, Arizona 85539

ENTERED IN COMPUTER
RS 9/24/2002

RECEIVED
BLM AZ STATE OFFICE
AUG 19 2002

United States Department of the Interior
Bureau of Land Management
 BUSINESS & SUPPORT SVCS DIV
 222 N CENTRAL AVE
 PHOENIX, AZ 85004 -2203
 Phone: (602) 417-9200

Receipt	
No.	544086

Transaction #: 568717	
Date of Transaction: 08/20/2002	
CUSTOMER	CARLOTA COPPER CO 1306 LIVE OAK ST MIAMI, AZ 85539

LINE #	QTY	DESCRIPTION	REMARKS	UNIT PRICE	TOTAL
1	1.00	LOCATABLE MINERALS / MINING CLAIMS-NOT NEW-UNADJUD, ONE AUTH NO. ONLY / MINING CLAIM MONEY RECEIVED (455) CASES: AMC298647/\$49000.00	MAINT 2003 (490)	- n/a -	49000.00
TOTAL:					\$49,000.00

PAYMENT INFORMATION			
1	AMOUNT	\$49,000.00	POSTMARKED: 08/14/2001
	TYPE	CHECK	RECEIVED: 08/19/2002
	CHECK NO.	621	
	NAME	CAMBIOR USA, INC 1306 LIVE OAK ST P.O. BOX 1009 MIAMI AZ 85539	

REMARKS

WHEN RECORDED MAIL TO: L. STEVE WAGNER, LLC P.O. BOX 612 BRIGHTON, CO 80601

This receipt was generated by the automated BLM Collections and Billing System and is a paper representation of a portion of the official electronic record contained therein.

Receipt No. 361418

Trans No. 37 9956

LEAD FILE #'S _____

AMC 27738, 39932,

52072, 97634, 279919,

298647, 320760, 324206,

342296, 349780, 325818, 327251
350334

AMC Number	Code	Amount
27989 - 27993	482	50000
28016		100.00
28018 - 28020		300.00
298647 - 298660		1400
52265 - 52272		800
52274 - 52282		900
52285 - 52287		300
52289 - 52290		200
52292 - 52323		3200
52326 - 52333		800
52336 - 52337		200
52340		100
52342		100
52344		100
52346		100
52365 - 52376		1200
TOTAL:	5	

AMC Number	Code	Amount
52386 - 52391	482	600
97634 - 97643		1000
39932 - 39943		1200
327251 - 327253		300
342296 - 342514		21900
349780 - 349781		200
350335		100
279919 - 279924		600
320760 - 320789		3000
324206		100
320791 - 320799		900
320803 - 320807		500
320813 - 320818		600
320828 - 320829		200
320831 - 320832		200
320834 - 320845		1200
TOTAL:	5	

Date of Doc _____

Date of Rec't _____

Amount Rec'd 48,300.

Amount Earned 48,300

Date Entered: 10/23/01

Date Verified: ✓

Sent to Accts: 4/10/02

Date Earned: _____

- 480 POL
- 481 NOI
- 482 MAINT
- 396 TRANS
- 635 AMEND

NOTES:

L. Steve Wagner, LLC
P. O. Box 612
Brighton, CO 80601

August 17, 2001

Via Overnight Courier

Bureau of Land Management
Arizona State Office
222 N. Central Avenue
Phoenix, AZ 85004-2203

RE: Maintenance Fees for Unpatented Mining Claims

Gentlemen:

Enclosed with this letter are an *Affidavit of Payment of Maintenance Fees and Notice of Intention to Hold Mining Claims* and a check for \$48,300 representing payment in the sum of \$100 for each of the unpatented mining claims in the Carlota claim group. This payment represents payment of the federal annual mining claim maintenance fees for the assessment year beginning at noon on September 1, 2001, and ending at noon on September 1, 2002. The full names of the claims and the BLM mining claim serial numbers assigned to the claims for which the fees are paid are described on the Exhibit A attached to the Affidavit.

The claims are owned or leased by Carlota Copper Company, whose mailing address is 1306 Live Oak St., P.O. Box 1009, Miami, AZ 85539.

Please return the receipt for this payment and the original copy of this Affidavit showing the BLM Received Date Stamp to me in the enclosed postage prepaid envelope at your earliest convenience. If it is not possible to return the original affidavit to me please advise me immediately.

If you have any questions concerning payment of the fees and the information filing; or if you determine that the fees or information filing are inadequate in any respect, please contact me at (303) 659-5072.

Sincerely,


L. Steve Wagner
Legal Counsel

Enclosures

ENTERED IN COMPUTER

10/23/01 DWH

2001 AUG 20 P 2:04
BUREAU OF LAND MANAGEMENT
STATE OFFICE
PHOENIX, ARIZONA

EXHIBIT A

CARLOTA

CARLOTA COPPER COMPANY

Unpatented mining claims situated in Sections 25, 26, 35, and 36,
Township 1 North, Range 13 East, G&SRB&M,
Globe-Miami Mining District, Gila and Pinal Counties, Arizona

RECEIVED
 BUREAU OF
 LAND MANAGEMENT
 2001 AUG 20 PM 2:04
 STATE OF ARIZONA
 PHOENIX, ARIZONA

CLAIM NAMES AND NUMBERS

<u>Name</u>	<u>Date Located</u>	<u>Date Recorded</u>	<u>County Recordation</u>		<u>Date Filed w/BLM</u>	<u>BLM AMC Serial No.</u>
			<u>Docket</u>	<u>Page</u>		
Gila County:						
Grizzly #1	7/18/89	7/24/89	774	120	9/1/89	298647 ✓
Amended		11/22/89	785	119	12/13/89	
Grizzly #2	7/18/89	7/24/89	774	123	9/1/89	298648 ✓
Amended		11/22/89	785	119	12/13/89	
Grizzly #3	7/18/89	7/24/89	774	126	9/1/89	298649 ✓
Amended		11/22/89	785	119	12/13/89	
Grizzly #4	7/18/89	7/24/89	774	129	9/1/89	298650 ✓
Amended		11/22/89	785	119	12/13/89	
Pinal County:						
		8/22/89	1625	631	9/1/89	
		11/22/89	1642	209	12/13/89	
Gila County:						
Grizzly #5	7/18/89	7/24/89	774	132	9/1/89	298651 ✓
Amended		11/22/89	785	119	12/13/89	
Pinal County:						
		8/22/89	1625	634	9/1/89	
		11/22/89	1642	209	12/13/89	
Gila County:						
Grizzly #6	7/18/89	7/24/89	774	135	9/1/89	298652 ✓
Amended		11/22/89	785	119	12/13/89	
Grizzly #7	7/18/89	7/24/89	774	138	9/1/89	298653 ✓
Amended		11/22/89	785	119	12/13/89	
Grizzly #8	7/18/89	7/24/89	774	141	9/1/89	298654 ✓
Amended		11/22/89	785	119	12/13/89	
Grizzly #9	7/18/89	7/24/89	774	144	9/1/89	298655 ✓
Amended		11/22/89	785	119	12/13/89	
Grizzly #10	7/18/89	7/24/89	774	147	9/1/89	298656 ✓
Amended		11/22/89	785	119	12/13/89	
Grizzly #11	7/18/89	7/24/89	774	150	9/1/89	298657 ✓
Amended		11/22/89	785	119	12/13/89	
Grizzly #12	7/18/89	7/24/89	774	153	9/1/89	298658 ✓
Amended		11/22/89	785	119	12/13/89	
Pinal County:						
	7/18/89	8/22/89	1625	637	9/1/89	
		11/22/89	1642	209	12/13/89	
Gila County:						
Grizzly #13	7/18/89	7/24/89	774	156	9/1/89	298659 ✓
Amended		11/22/89	785	119	12/13/89	
Grizzly #14	7/18/89	7/24/89	774	159	9/1/89	298660 ✓
Amended		11/22/89	785	119	12/13/89	

14

Unpatented Mining Claims located in the Pinto Creek (Miami) Mining District,
in Sections 26, 27, 34, 35, and 36, T1N, R13E,
and Sections 1, 2, 11, and 12, T1S, R13E, G&SRB&M,
Gila and Pinal Counties, Arizona

RECEIVED
BUREAU OF
LAND MANAGEMENT
2001 AUG 26 P 2 04
STATE OFFICE
PHOENIX, ARIZONA

Claim Name	Loc. Date	Original County	Original Recordation		Amended Recordation		BLM AMC Serial No.
			Book	Page	Book	Page	
Tip Top	3/2/29	Pinal	45	142	648	830	52265 ✓
Tip Top #1	8/1/30	Pinal	46	275			52266 ✓
Tip Top 2	3/2/29	Pinal	45	144	648	831	52267 ✓
Tip Top 3	3/10/29	Pinal	45	145	648	832	52268 ✓
Tip Top #4	8/1/30	Pinal	46	301			52269 ✓
Eder #10	4/21/69	Pinal	569	819			52270 ✓
Eder #11	4/21/69	Pinal	569	820			52271 ✓
Eder #12	4/21/69	Pinal	569	821			52272 ✓
Eder 14	9/27/71	Pinal	645	51			52274 ✓
		Gila	308	309			
Eder 15	9/27/71	Pinal	645	52			52275 ✓
		Gila	308	310			
Eder 16	9/27/71	Pinal	645	53	721	95	52276 ✓
		Gila	308	311	348	10	
Eder 17	9/27/71	Pinal	645	54	721	96	52277 ✓
		Gila	308	312	348	9	
Eder 18	9/27/71	Pinal	710	228			52278 ✓
		Gila	308	313			
Eder 19	9/27/71	Pinal	710	229	721	715	52279 ✓
		Gila	308	314	348	275	
Eder 22	9/27/71	Pinal	645	56			52280 ✓
		Gila	308	317			
Eder #23	1/4/73	Pinal	691	416			52281 ✓
Eder 27	9/11/73	Pinal	720	440			52282 ✓
Eder 34	6/14/73	Pinal	710	926			52285 ✓
Eder 35	6/14/73	Pinal	710	927			52286 ✓
Eder 36	6/14/73	Pinal	710	928			52287 ✓
Eder 39	6/13/73	Pinal	710	931			52289 ✓
Eder 40	6/14/73	Pinal	710	932			52290 ✓
Eder 43	6/13/73	Pinal	710	935			52292 ✓
Eder 44	6/14/73	Pinal	710	936			52293 ✓
Eder 45	6/13/73	Pinal	710	937			52294 ✓
Eder 46	6/13/73	Pinal	710	938			52295 ✓
Eder 47	6/13/73	Pinal	710	939			52296 ✓
Eder 48	6/13/73	Pinal	710	940	721	97	52297 ✓
Eder 49	6/12/73	Pinal	710	941			52298 ✓
Eder 50	6/12/73	Pinal	710	942			52299 ✓
Eder 51	6/12/73	Pinal	710	943			52300 ✓
Eder 52	6/12/73	Pinal	710	944			52301 ✓
Eder 53	6/12/73	Pinal	710	945			52302 ✓
Eder 54	6/13/73	Pinal	710	946			52303 ✓
		Gila	341	802			
Eder 55	6/13/73	Pinal	710	947			52304 ✓
		Gila	341	803			
Eder 56	6/13/73	Pinal	710	948			52305 ✓
		Gila	341	804			

36

Claim Name	Original		Original Recordation		Amended Recordation		Serial No.
	Loc. Date	County	Book	Page	Book	Page	
Eder 57	6/12/73	Pinal	710	949	721	98	52306
		Gila	341	805	348	8	52307
Eder 59	6/14/73	Pinal	710	951			52308
		Gila	341	807			52309
Eder 62	9/7/73	Pinal	721	716			52310
Eder 63	9/7/73	Pinal	721	717			52311
		Gila	348	276			52312
Eder 64	9/7/73	Pinal	721	718			52313
		Gila	348	277			52314
Eder 65	9/7/73	Pinal	721	719			52315
		Gila	348	278			52316
Eder 66	9/7/73	Pinal	721	720			52317
		Gila	348	279			52318
Eder 67	9/7/73	Pinal	721	721			52319
		Gila	348	280			52320
Eder 68	9/7/73	Pinal	721	722			52321
		Gila	348	281			52322
Eder 69	9/7/73	Pinal	721	723			52323
		Gila	348	282			52326
Eder 70	9/24/73	Gila	348	283			52327
							52329
Ghost 16	12/29/66	Pinal	497	450			52330
Ghost 27	3/10/64	Pinal	387	137			52331
Ghost 28	5/18/64	Pinal	387	138			52332
Ghost 29	3/10/64	Pinal	387	139			52333
Ghost 30	5/18/64	Pinal	387	140			52340
Ghost 31	3/10/64	Pinal	387	141			52342
Ghost 32	12/29/66	Pinal	497	451			52344
Ghost 38	12/29/66	Pinal	497	452			52346
Ghost 40	12/29/66	Pinal	497	453			52365
Ghost 48	12/29/66	Pinal	497	455			52366
Ghost 50	12/29/66	Pinal	497	456			52367
Ghost 61	3/12/64	Pinal	387	165			52368
Ghost 62	3/12/64	Pinal	387	166			52369
Ghost 63	3/12/64	Pinal	387	167			52370
Ghost 42	12/29/66	Pinal	497	454			52371
							39
Ghost 66	3/12/64	Pinal	387	170			
Ghost 90	12/29/66	Pinal	497	457			
Ghost 93	3/16/64	Pinal	387	194			
Ghost 95	3/16/64	Pinal	387	195			
Ghost 97	3/16/64	Pinal	387	196			
Ghost 99	3/16/64	Pinal	387	197			
Ghost 131	9/23/65	Pinal	429	515			
Ghost 132	9/23/65	Pinal	429	516			
Ghost 133	9/23/65	Pinal	429	517			
Ghost 134	9/23/65	Pinal	429	518			
Ghost 135	9/23/65	Pinal	429	519			
Ghost 136	9/23/65	Pinal	429	520			
Ghost 137	9/23/65	Pinal	429	521			

Claim Name	Original		Original		Amended		BLM AMC Serial No.
	Loc. Date	County	Book	Page	Book	Page	
Ghost 140	4/15/64	Pinal	387	209			52372
Ghost 141	4/15/64	Pinal	387	210			52373
Ghost 142	4/15/64	Pinal	387	211			52374
Ghost 143	4/15/64	Pinal	387	212			52375
Ghost 144	4/15/64	Pinal	387	213			52376
Cap 130	7/24/30	Pinal	46	311			52386
Cap 131	7/25/30	Pinal	46	311			52387
"Moon Rise" Promoter	2/15/1899 11/14/29	Gila	6 44	401 5			52388
Stars and Stripes Providence	1/1/02 7/1/28	Gila	7 40	466 444	348 309	7 307 649	52389 52390 52391
Eder 71	11/24/87	Gila	726	416			279919
Eder 72	11/24/87	Gila	726	419			279920
Eder 73	11/24/87	Gila	726	422			279921
		Pinal	1497	441			
Eder 74	11/24/87	Pinal	1497	443			279922
Eder 75	11/24/87	Pinal	1497	445			279923
Eder 76	11/24/87	Pinal	1497	447			279924

Unpatented mining claims situated in
 Sections 4, 5, 6, 7, Township 1 South, Range 14 East;
 Sections 1, 2, 11, 12, Township 1 South, Range 13 East;
 Section 31, Township 1 North, Range 14 East;
 Sections 14, 15, 22, 23, 25, 26, 27, Township 1 North, Range 13 East,
 G&SRB&M, Globe-Miami Mining District, Gila and Pinal Counties, Arizona

CLAIM NAMES AND NUMBERS

Name	Date Located	Date Recorded	County	County Recordation Docket Page	Date Filed w/BLM	BLM AMC Serial No.
Kelly #1	1/26/92	3/12/92	Gila	860 997	4/16/92	320760
Kelly #2	1/26/92	3/12/92	Gila	860 1000	4/16/92	320761
Kelly #3	1/26/92	3/12/92	Gila	861 01	4/16/92	320762
Kelly #4	1/26/92	3/12/92	Gila	861 04	4/16/92	320763
Kelly #5	1/26/92	3/12/92	Gila	861 07	4/16/92	320764
Kelly #6	1/28/92	3/12/92	Gila	861 10	4/16/92	320765
Kelly #7	1/26/92	3/12/92	Gila	861 13	4/16/92	320766
Kelly #8	1/28/92	3/12/92	Gila	861 16	4/16/92	320767
Kelly #9	1/26/92	3/12/92	Gila	861 19	4/16/92	320768
Kelly #10	1/28/92	3/12/92	Gila	861 22	4/16/92	320769
Kelly #11	1/26/92	3/12/92	Gila	861 25	4/16/92	320770

RECEIVED
 FEDERAL BUREAU OF LAND MANAGEMENT
 2001 AUG 20 10 20 AM

28

<u>Name</u>	<u>Date Located</u>	<u>Date Recorded</u>	<u>County</u>	<u>County Recordation Docket Page</u>		<u>Date Filed, w/BLM</u>	<u>BLM AMC Serial No.</u>
Kelly #12	1/28/92	3/12/92	Gila	861	28	4/16/92	320771
Kelly #13	1/26/92	3/12/92	Gila	861	31	4/16/92	320772
Kelly #14	1/28/92	3/12/92	Gila	861	34	4/16/92	320773
Kelly #15	1/28/92	3/12/92	Gila	861	37	4/16/92	320774
Kelly #16	1/28/92	3/12/92	Gila	861	40	4/16/92	320775
Kelly #17	1/28/92	3/12/92	Gila	861	43	4/16/92	320776
Kelly #18	1/28/92	3/12/92	Gila	861	46	4/16/92	320777
Kelly #19	1/28/92	3/12/92	Gila	861	49	4/16/92	320778
Kelly #20	1/26/92	3/12/92	Gila	861	52	4/16/92	320779
Kelly #21	1/27/92	3/12/92	Gila	861	55	4/16/92	320780
Kelly #22	1/27/92	3/12/92	Gila	861	58	4/16/92	320781
Kelly #23	1/27/92	3/12/92	Gila	861	61	4/16/92	320782
Kelly #24	1/27/92	3/12/92	Gila	861	64	4/16/92	320783
Kelly #25	1/27/92	3/12/92	Gila	861	67	4/16/92	320784
Kelly #26	1/27/92	3/12/92	Gila	861	70	4/16/92	320785
Kelly #27	1/29/92	3/12/92	Gila Pinal	861 1809	73 641	4/16/92	320786
Kelly #28	1/29/92	3/12/92	Gila Pinal	861 1809	76 643	4/16/92	320787
Kelly #29	1/29/92	3/12/92	Gila Pinal	861 1809	79 645	4/16/92	320788
Kelly #30	1/29/92	3/12/92	Gila	861	82	4/16/92	320789
Kelly #31-A	7/11/92	8/06/92 8/13/92	Gila Pinal	877 1845	747 922	8/27/92	324206
Kelly #32	1/29/92	3/12/92	Gila	861	88	4/16/92	320791
Kelly #33	1/29/92	3/12/92	Pinal	1809	649	4/16/92	320792
Kelly #34	1/29/92	3/12/92	Gila Pinal	861 1809	91 651	4/16/92	320793
Kelly #35	1/29/92	3/12/92	Pinal	1809	653	4/16/92	320794
Kelly #36	1/29/92	3/12/92	Gila Pinal	861 1809	94 655	4/16/92	320795
Kelly #37	1/28/92	3/12/92	Pinal	1809	657	4/16/92	320796
Kelly #38	1/28/92 1/29/92	3/12/92 3/12/92	Gila Pinal	861 1809	97 659	4/16/92	320797
Kelly #39	1/28/92	3/12/92	Pinal	1809	661	4/16/92	320798
Kelly #40	1/31/92	3/12/92	Pinal	1809	663	4/16/92	320799
Kelly #53	1/30/92	3/12/92	Pinal	1809	671	4/16/92	320803

2001 AUG 20 P 2:04

30

<u>Name</u>	<u>Date Located</u>	<u>Date Recorded</u>	<u>County</u>	<u>County Recordation Docket</u>	<u>Page</u>	<u>Date Filed w/BLM</u>	<u>BLM AMC Serial No.</u>
Kelly #57	1/30/92	3/12/92	Pinal	1809	673	4/16/92	320804
Kelly #58	1/30/92	3/12/92	Pinal	1809	675	4/16/92	320805
Kelly #59	1/30/92	3/12/92	Pinal	1809	677	4/16/92	320806
Kelly #60	1/30/92	3/12/92	Pinal	1809	679	4/16/92	320807
Kelly #66	1/30/92	3/12/92	Pinal	1809	691	4/16/92	320813
Kelly #67	1/30/92	3/12/92	Pinal	1809	693	4/16/92	320814
Kelly #68	1/30/92	3/12/92	Pinal	1809	695	4/16/92	320815
Kelly #71	1/30/92	3/12/92	Pinal	1809	697	4/16/92	320816
Kelly #72	1/30/92	3/12/92	Pinal	1809	699	4/16/92	320817
Kelly #73	1/30/92	3/12/92	Pinal	1809	701	4/16/92	320818
Kelly #83	2/01/92	3/12/92	Pinal	1809	721	4/16/92	320828
Kelly #84	2/01/92	3/12/92	Pinal	1809	723	4/16/92	320829
Kelly #86	2/01/92	3/12/92	Pinal	1809	727	4/16/92	320831
Kelly #87	2/01/92	3/12/92	Pinal	1809	729	4/16/92	320832
Kelly #89	2/01/92	3/12/92	Pinal	1809	733	4/16/92	320834
Kelly #90	2/01/92	3/12/92	Pinal	1809	735	4/16/92	320835
Kelly #91	2/02/92	3/12/92	Pinal	1809	737	4/16/92	320836
Kelly #92	2/02/92	3/12/92	Gila Pinal	861 1809	100 739	4/16/92	320837
Kelly #93	2/02/92	3/12/92	Gila Pinal	861 1809	103 741	4/16/92	320838
Kelly #94	2/02/92	3/12/92	Gila	861	106	4/16/92	320839
Kelly #95	2/02/92	3/12/92	Gila Pinal	861 1809	109 743	4/16/92	320840
Kelly #96	2/02/92	3/12/92	Gila Pinal	861 1809	112 745	4/16/92	320841
Kelly #97	2/02/92	3/12/92	Gila	861	115	4/16/92	320842
Kelly #98	2/02/92	3/12/92	Gila	861	118	4/16/92	320843
Kelly #99	2/02/92	3/12/92	Gila	861	121	4/16/92	320844
Kelly #100	2/04/92	3/12/92	Gila	861	124	4/16/92	320845
Kelly #101	10/31/92	12/14/92	Gila	892	489	1/19/93	325818
Kelly #103	10/31/92	12/14/92	Gila	892	495	1/19/93	325820
Kelly #104	10/31/92	12/14/92	Gila	892	498	1/19/93	325821
Kelly #105	10/31/92	12/14/92	Gila	892	501	1/19/93	325822
Kelly #106	10/31/92	12/14/92	Gila	892	504	1/19/93	325823
Kelly #107	10/31/92	12/14/92	Gila	892	507	1/19/93	325824
Kelly #112	10/31/92	12/14/92	Gila	892	522	1/19/93	325829
Kelly #113	10/31/92	12/14/92	Gila	892	525	1/19/93	325830
Kelly #114	10/31/92	12/14/92	Gila	892	528	1/19/93	325831
Kelly #115	10/31/92	12/14/92	Gila	892	531	1/19/93	325832

2001 AUG 20 P 2 04

36

Name	Date Located	Date Recorded	County	County Recordation		Date Filed w/BLM	BLM AMC Serial No.
				Docket	Page		
Kelly #120	11/9/92	12/14/92	Gila	892	546	1/19/93	325837
Kelly #121	11/9/92	12/14/92	Gila	892	549	1/19/93	325838
Kelly #122	11/9/92	12/14/92	Gila	892	552	1/19/93	325839
Kelly #123	11/9/92	12/14/92	Gila	892	555	1/19/93	325840
Kelly #124	11/9/92	12/14/92	Gila	892	558	1/19/93	325841
Kelly #125	11/8/92	12/14/92	Gila	892	561	1/19/93	325842
Kelly #126	11/8/92	12/14/92	Gila	892	564	1/19/93	325843
Kelly #127	11/8/92	12/14/92	Gila	892	567	1/19/93	325844
Kelly #128	11/8/92	12/14/92	Gila	892	570	1/19/93	325845
			Pinal	1874	047		
Kelly #129	11/8/92	12/14/92	Gila	892	573	1/19/93	325846
Kelly #130	11/8/92	12/14/92	Gila	892	576	1/19/93	325847
Kelly #131	11/8/92	12/14/92	Gila	892	579	1/19/93	325848
Kelly #132	11/7/92	12/14/92	Gila	892	582	1/19/93	325849
			Pinal	1874	049		
Kelly #133	11/7/92	12/14/92	Gila	892	585	1/19/93	325850
Kelly #134	11/7/92	12/14/92	Gila	892	588	1/19/93	325851
Kelly #135	11/7/92	12/14/92	Gila	892	591	1/19/93	325852
Kelly #136	11/7/92	12/14/92	Gila	892	594	1/19/93	325853
			Pinal	1874	051		
Kelly #137	11/7/92	12/14/92	Gila	892	597	1/19/93	325854
			Pinal	1874	053		
Kelly #138	11/7/92	12/14/92	Gila	892	600	1/19/93	325855
Kelly #139	11/7/92	12/14/92	Gila	892	601	1/19/93	325856
Kelly #140	11/7/92	12/14/92	Gila	892	604	1/19/93	325857
Kelly #141	11/7/92	12/14/92	Gila	892	607	1/19/93	325858
Kelly #142	11/7/92	12/14/92	Gila	892	610	1/19/93	325859
Kelly #143	11/7/92	12/14/92	Gila	892	613	1/19/93	325860
Kelly #144	11/7/92	12/14/92	Gila	892	616	1/19/93	325861
Kelly #145	11/7/92	12/14/92	Gila	892	619	1/19/93	325862
Kelly #146	11/7/92	12/14/92	Gila	892	622	1/19/93	325863
Kelly #147	11/7/92	12/14/92	Gila	892	625	1/19/93	325864
Kelly #148	11/6/92	12/14/92	Gila	892	628	1/19/93	325865
Kelly #149	11/6/92	12/14/92	Gila	892	631	1/19/93	325866
Kelly #150	11/6/92	12/14/92	Gila	892	634	1/19/93	325867
Kelly #151	7/30/93	8/23/93	Gila	93-635862		8/23/93	327254
Kelly #152	7/30/93	8/23/93	Gila	93-635863		8/23/93	327255
Kelly #153	7/30/93	8/23/93	Gila	93-635864		8/23/93	327256
			Pinal	1936	617		
Kelly #154	7/30/93	8/23/93	Gila	93-635865		8/23/93	327257
			Pinal	1936	619		
Kelly #155	7/30/93	8/23/93	Gila	93-635866		8/23/93	327258
			Pinal	1936	621		

2001 AUG 20 P 2:04
BLM AMC
Serial No.

<u>Name</u>	<u>Date Located</u>	<u>Date Recorded</u>	<u>County</u>	<u>County Recordation Book Page</u>	<u>Date Filed w/BLM</u>	<u>BLM-AMC Serial No.</u>
Kelly #156	7/30/93	8/23/93	Gila Pinal	93-635867 1936 623	8/23/93	327259 ✓
Kelly #157	7/30/93	8/23/93	Pinal	1936 625	8/23/93	327260 ✓
Kelly #158	7/30/93	8/23/93	Gila Pinal	93-635861 1936 627	8/23/93	327261 ✓
Kelly #159	7/30/93	8/23/93	Pinal	1936 629	8/23/93	327262
Kelly #160	7/30/93	8/23/93	Pinal	1936 631	8/23/93	327263
Kelly #161	7/30/93	8/23/93	Pinal	1936 633	8/23/93	327264
Kelly #162	7/30/93	8/23/93	Pinal	1936 635	8/23/93	327265
Kelly #163	7/30/93	8/23/93	Pinal	1936 637	8/23/93	327266 ✓

2001 AUG 20 P 2:05
 BLM-AMC
 Serial No.

Unpatented mining claims situated in Section 36, Township 1 North, Range 13 East;
 Section 31, Township 1 North, Range 14 East;
 Section 1, Township 1 South, Range 13 East;
 and Section 6, Township 1 South, Range 14 East,
 Globe-Miami Mining District, G&SRB&M, Gila County, Arizona.

<u>Claim Name</u>	<u>Recorded</u>		<u>BLM Serial No.</u>
	<u>Book/Docket</u>	<u>Page</u>	
Lizard No. 27	47	348	AMC 28018
Rejected No. 1	31	415	AMC 28020
Rejected No. 2	31	416	AMC 28019
Amended	52	374	
Rejected No. 3	53	184	AMC 28016 ✓
Rejected No. 4	493	569	AMC 97634 ✓
Rejected No. 5	493	571	AMC 97635 ✓
Rejected No. 6	493	573	AMC 97636 ✓
Rejected No. 7	493	575	AMC 97637 ✓
Rejected No. 8	493	577	AMC 97638 ✓
Rejected No. 9	493	579	AMC 97639 ✓
Rejected No. 10	493	581	AMC 97640 ✓
Rejected No. 11	493	583	AMC 97641 ✓
Rejected No. 12	493	585	AMC 97642 ✓
Rejected No. 13	493	587	AMC 97643 ✓

Unpatented Mining Claims located in the Pinto Creek (Miami) Mining District,
 in Section 36, T1N, R13E, G&SRB&M, Gila County, Arizona

<u>Name</u>	<u>Location Date</u>	<u>County Recordation</u>		<u>BLM AMC Serial No.</u>
		<u>Book</u>	<u>Page</u>	
Overside	9/1/39	48	70	27989 ✓
Amended	6/17/59	102	43	
Amended	5/23/93	909	127	
Crown Point Ext. No. 1	6/17/59	102	37	27990 ✓
Amended	5/23/93	909	131	

24

<u>Name</u>	<u>Location Date</u>	<u>County Recordation</u>		<u>BLM AMC Serial No.</u>
		<u>Book</u>	<u>Page</u>	
Crown Point Ext. No. 2	6/17/59	102	38	27991 /
Amended	5/23/93	909	133	
Old Abe	9/1/39	48	70	27992 /
Amended	6/17/59	102	39	
Amended	5/23/93	909	124	
Old Abe No. 1	10/1/39	48	82	27993 /
Amended	6/17/59	102	41	
Amended	5/23/93	909	129	

The above-listed claims are owned by:

Carlota Copper Company
1306 Live Oak St.
P.O. Box 1009
Miami, Arizona 85539

RECEIVED
 BUREAU OF
 LAND MANAGEMENT
 2001 AUG 20 P 2:05
 STATE OFFICE
 PHOENIX, ARIZONA

Unpatented Mining Claims located in the Pinto Creek (Miami) Mining District,
 in Section 36, T1N, R13E, G&SRB&M, Gila County, Arizona

<u>Name</u>	<u>Location Date</u>	<u>County Recordation</u>		<u>BLM AMC Serial No.</u>
		<u>Book</u>	<u>Page</u>	
Brewery	3/12/1892	4	145	39932 /
Amended	5/23/93	909	116	
Clipper	1/20/1906	1	286	39933 /
Amended	5/23/93	909	118	
Old Abe	9/1/39	48	70	39934 /
Amended	5/23/93	909	124	
Thomas Jefferson	9/1/39	48	71	39935 /
Amended	5/23/93	909	120	
Blue Jay Fraction	11/21/42	48	357	39936 /
Amended	5/23/93	909	122	
Vat	11/25/59	112	344	39937

The above-listed claims are owned by:

Recovery Resources Corporation
% Reliance Group Holdings, Inc.
55 E. 52nd Street
New York, NY 10055

9

<u>Name</u>	<u>Location Date</u>	<u>County Recordation Book Page</u>	<u>BLM AMC Serial No.</u>
Lost Knife #1	5/23/59	100 416	39938 /
Amended	3/17/68	230 418	
Lost Knife #2	10/28/59	108 133	39939 /
Amended	3/17/68	230 415	
Manganese Cap	5/06/65	176 507	39940 /
Amended	3/17/68	230 419	
Galena	5/06/65	176 508	39941 /
Amended	3/17/68	230 416	
Dew	6/1/68	237 635	39942 /
Lad	6/1/68	237 636	39943 /

The above-listed claims are owned by:

Sherwood B. Owens
 % Dr. Sherwood B. Owens, Jr.
 4060 N. Camino Ferreo
 Tucson, AZ 85750

Millsite Claims situated in Section 23 and 26,
 Township 1 North, Range 13 East, G&SRB&M
 Undesignated Mining District, Gila County, Arizona

RECEIVED
 BUREAU OF
 LAND MANAGEMENT
 2001 AUG 20 P 2:05
 ARIZONA
 STATE OFFICE
 PHOENIX, ARIZONA

<u>Name</u>	<u>Date Located</u>	<u>Date Recorded</u>	<u>County</u>	<u>County Recordation Docket Page</u>	<u>Date Filed w/BLM</u>	<u>BLM AMC Serial No.</u>
Sick-A-More #1	6/16/93	8/23/93	Gila	93-635858	8/23/93	327251 /
Sick-A-More #2	6/16/93	8/23/93	Gila	93-635859	8/23/93	327252 /
Sick-A-More #3	6/16/93	8/23/93	Gila	93-635860	8/23/93	327253 /

The above-listed claims are owned by:

Carlota Copper Company
 1306 Live Oak St.
 P.O. Box 1009
 Miami, Arizona 85539

CARLOTA COPPER COMPANY

Unpatented **Millsite** mining claims, situated in
 Sections 25, 26, 35, 36, T1N, R13E
 Section 31, T1N, R14E
 Section 1, T1S, R13E
 Section 6, T1S, R14E
 Gila and Pinal Counties, Arizona

STATE OFFICE
 PHOENIX, ARIZONA

2001 AUG 20 P 2:05

LAND MANAGEMENT

CLAIM NAMES AND NUMBERS

<u>Name</u>	<u>Date Located</u>	<u>Recorded</u>	<u>County</u>	<u>County Recordation Docket Page</u>	<u>Date Filed w/ BLM</u>	<u>BLM AMC Serial No.</u>
Kosher #1	09/12/96	12/04/96	Gila	96-019602	12/03/96	342296 /
Kosher #2	09/12/96	12/04/96	Gila	96-019603	12/03/96	342297 /
Kosher #3	09/12/96	12/04/96	Gila	96-019604	12/03/96	342298 /
Kosher #4	09/12/96	12/04/96	Gila	96-019605	12/03/96	342299 /
Kosher #5	09/12/96	12/04/96	Gila	96-019606	12/03/96	342300 /
Kosher #6	09/12/96	12/04/96	Gila	96-019607	12/03/96	342301 /
Kosher #7	09/12/96	12/04/96	Gila	96-019608	12/03/96	342302 /
Kosher #8	09/12/96	12/04/96	Gila	96-019609	12/03/96	342303 /
Kosher #9	09/12/96	12/04/96	Gila	96-019610	12/03/96	342304 /
Kosher #10	09/12/96	12/04/96	Gila	96-019611	12/03/96	342305 /
Kosher #11	09/12/96	12/04/96	Gila	96-019612	12/03/96	342306 /
Kosher #12	09/12/96	12/04/96	Gila	96-019613	12/03/96	342307 /
Kosher #13	09/12/96	12/04/96	Gila	96-019614	12/03/96	342308 /
Kosher #14	09/12/96	12/04/96	Gila	96-019615	12/03/96	342309 /
Kosher #15	09/12/96	12/04/96	Gila	96-019616	12/03/96	342310 /
Kosher #16	09/12/96	12/04/96	Gila	96-019617	12/03/96	342311 /
Kosher #17	09/12/96	12/04/96	Gila	96-019618	12/03/96	342312 /
Kosher #18	09/12/96	12/04/96	Gila	96-019619	12/03/96	342313 /
Kosher #19	09/12/96	12/04/96	Gila	96-019620	12/03/96	342314 /
Kosher #20	09/12/96	12/04/96	Gila	96-019621	12/03/96	342315 /
Kosher #21	09/12/96	12/04/96	Gila	96-019622	12/03/96	342316 /
Kosher #22	09/12/96	12/04/96	Gila	96-019623	12/03/96	342317 /
Kosher #23	09/12/96	12/04/96	Gila	96-019624	12/03/96	342318 /
Kosher #23	09/12/96	12/04/96	Pinal	1996-040016	12/03/96	
Kosher #24	09/12/96	12/04/96	Gila	96-019625	12/03/96	342319 /
Kosher #25	09/12/96	12/04/96	Gila	96-019626	12/03/96	342320 /
Kosher #26	09/12/96	12/04/96	Gila	96-019627	12/03/96	342321 /
Kosher #27	09/12/96	12/04/96	Gila	96-019628	12/03/96	342322 /
Kosher #28	09/12/96	12/04/96	Gila	96-019629	12/03/96	342323 /
Kosher #29	09/12/96	12/04/96	Gila	96-019630	12/03/96	342324 /
Kosher #30	09/12/96	12/04/96	Gila	96-019631	12/03/96	342325 /
Kosher #31	09/12/96	12/04/96	Gila	96-019632	12/03/96	342326 /
Kosher #32	09/12/96	12/04/96	Pinal	1996-040017	12/03/96	342327 /
Kosher #33	09/12/96	12/04/96	Gila	96-019633	12/03/96	342328 /
Kosher #33	09/12/96	12/04/96	Pinal	1996-040018	12/03/96	
Kosher #34	09/12/96	12/04/96	Gila	96-019634	12/03/96	342329 /
Kosher #34	09/12/96	12/04/96	Pinal	1996-040019	12/03/96	

34

<u>Name</u>	<u>Date Located</u>	<u>Recorded</u>	<u>County</u>	<u>County Recordation Docket Page</u>	<u>Date Filed w/ BLM</u>	<u>BLM AMC Serial No.</u>
Kosher #35	09/12/96	12/04/96	Gila	96-019635	12/03/96	342330
Kosher #36	09/12/96	12/04/96	Gila	96-019636	12/03/96	342331
Kosher #37	09/12/96	12/04/96	Gila	96-019637	12/03/96	342332
Kosher #38	09/12/96	12/04/96	Gila	96-019638	12/03/96	342333
Kosher #39	09/12/96	12/04/96	Gila	96-019639	12/03/96	342334
Kosher #40	09/12/96	12/04/96	Gila	96-019640	12/03/96	342335
Kosher #41	09/12/96	12/04/96	Gila	96-019641	12/03/96	342336
Kosher #42	09/12/96	12/04/96	Gila	96-019642	12/03/96	342337
Kosher #43	09/12/96	12/04/96	Gila	96-019643	12/03/96	342338
Kosher #44	09/12/96	12/04/96	Pinal	1996-040020	12/03/96	342339
Kosher #45	09/12/96	12/04/96	Pinal	1996-040021	12/03/96	342340
Kosher #46	09/12/96	12/04/96	Pinal	1996-040022	12/03/96	342341
Kosher #46	09/12/96	12/04/96	Gila	96-019644	12/03/96	
Kosher #47	09/12/96	12/04/96	Pinal	1996-040023	12/03/96	342342
Kosher #47	09/12/96	12/04/96	Gila	96-019645	12/03/96	
Kosher #48	09/12/96	12/04/96	Gila	96-019646	12/03/96	342343
Kosher #49	09/12/96	12/04/96	Gila	96-019647	12/03/96	342344
Kosher #50	09/12/96	12/04/96	Gila	96-019648	12/03/96	342345
Kosher #51	09/12/96	12/04/96	Gila	96-019649	12/03/96	342346
Kosher #52	09/12/96	12/04/96	Gila	96-019650	12/03/96	342347
Kosher #53	09/12/96	12/04/96	Gila	96-019651	12/03/96	342348
Kosher #54	09/12/96	12/04/96	Gila	96-019652	12/03/96	342349
Kosher #55	09/12/96	12/04/96	Gila	96-019653	12/03/96	342350
Kosher #56	09/12/96	12/04/96	Gila	96-019654	12/03/96	342351
Kosher #57	09/12/96	12/04/96	Pinal	1996-040024	12/03/96	342352
Kosher #58	09/12/96	12/04/96	Pinal	1996-040025	12/03/96	342353
Kosher #59	09/12/96	12/04/96	Pinal	1996-040026	12/03/96	342354
Kosher #60	09/12/96	12/04/96	Pinal	1996-040027	12/03/96	342355
Kosher #60	09/12/96	12/04/96	Gila	96-019655	12/03/96	
Kosher #61	09/12/96	12/04/96	Pinal	1996-040028	12/03/96	342356
Kosher #61	09/12/96	12/04/96	Gila	96-019656	12/03/96	
Kosher #62	09/12/96	12/04/96	Gila	96-019657	12/03/96	342357
Kosher #63	09/12/96	12/04/96	Gila	96-019658	12/03/96	342358
Kosher #64	09/12/96	12/04/96	Gila	96-019659	12/03/96	342359
Kosher #65	09/12/96	12/04/96	Gila	96-019660	12/03/96	342360
Kosher #66	09/12/96	12/04/96	Gila	96-019661	12/03/96	342361
Kosher #67	09/12/96	12/04/96	Gila	96-019662	12/03/96	342362
Kosher #68	09/12/96	12/04/96	Gila	96-019663	12/03/96	342363
Kosher #69	09/12/96	12/04/96	Pinal	1996-040029	12/03/96	342364
Kosher #70	09/12/96	12/04/96	Pinal	1996-040030	12/03/96	342365
Kosher #71	09/12/96	12/04/96	Pinal	1996-040031	12/03/96	342366
Kosher #72	09/12/96	12/04/96	Pinal	1996-040032	12/03/96	342367
Kosher #73	09/12/96	12/04/96	Pinal	1996-040033	12/03/96	342368
Kosher #73	09/12/96	12/04/96	Gila	96-019664	12/03/96	
Kosher #74	09/12/96	12/04/96	Gila	96-019665	12/03/96	342369
Kosher #75	09/12/96	12/04/96	Gila	96-019666	12/03/96	342370
Kosher #76	09/12/96	12/04/96	Gila	96-019667	12/03/96	342371
Kosher #77	09/12/96	12/04/96	Gila	96-019668	12/03/96	342372
Kosher #78	09/12/96	12/04/96	Gila	96-019669	12/03/96	342373

2001 AUG 20 P 2:09
 LAMAR
 BLM AMC
 Serial No.

44

<u>Name</u>	<u>Date Located</u>	<u>Recorded</u>	<u>County</u>	<u>County Recordation Docket Page</u>	<u>Date Filed w/ BLM</u>	<u>BLM AMC Serial No.</u>
Kosher #79	09/12/96	12/04/96	Gila	96-019670	12/03/96	342374
Kosher #80	09/12/96	12/04/96	Gila	96-019671	12/03/96	342375
Kosher #81	09/12/96	12/04/96	Pinal	1996-040034	12/03/96	342376
Kosher #82	09/12/96	12/04/96	Pinal	1996-040035	12/03/96	342377
Kosher #83	09/12/96	12/04/96	Pinal	1996-040036	12/03/96	342378
Kosher #84	09/12/96	12/04/96	Pinal	1996-040037	12/03/96	342379
Kosher #84	09/12/96	12/04/96	Gila	96-019672	12/03/96	
Kosher #85	09/12/96	12/04/96	Pinal	1996-040038	12/03/96	342380
Kosher #85	09/12/96	12/04/96	Gila	96-019673	12/03/96	
Kosher #86	09/12/96	12/04/96	Gila	96-019674	12/03/96	342381
Kosher #87	09/12/96	12/04/96	Gila	96-019675	12/03/96	342382
Kosher #88	09/12/96	12/04/96	Gila	96-019676	12/03/96	342383
Kosher #89	09/12/96	12/04/96	Gila	96-019677	12/03/96	342384
Kosher #90	09/12/96	12/04/96	Gila	96-019678	12/03/96	342385
Kosher #91	09/12/96	12/04/96	Gila	96-019679	12/03/96	342386
Kosher #92	09/12/96	12/04/96	Gila	96-019680	12/03/96	342387
Kosher #93	09/13/96	12/04/96	Pinal	1996-040039	12/03/96	342388
Kosher #94	09/13/96	12/04/96	Pinal	1996-040040	12/03/96	342389
Kosher #95	09/13/96	12/04/96	Pinal	1996-040041	12/03/96	342390
Kosher #96	09/13/96	12/04/96	Pinal	1996-040042	12/03/96	342391
Kosher #97	09/13/96	12/04/96	Pinal	1996-040043	12/03/96	342392
Kosher #97	09/13/96	12/04/96	Gila	96-019681	12/03/96	
Kosher #98	09/13/96	12/04/96	Pinal	1996-040044	12/03/96	342393
Kosher #98	09/13/96	12/04/96	Gila	96-019682	12/03/96	
Kosher #99	09/13/96	12/04/96	Gila	96-019683	12/03/96	342394
Kosher #100	09/13/96	12/04/96	Gila	96-019684	12/03/96	342395
Kosher #101	09/13/96	12/04/96	Gila	96-019685	12/03/96	342396
Kosher #102	09/13/96	12/04/96	Gila	96-019686	12/03/96	342397
Kosher #103	09/13/96	12/04/96	Gila	96-019687	12/03/96	342398
Kosher #104	09/13/96	12/04/96	Gila	96-019688	12/03/96	342399
Kosher #105	09/13/96	12/04/96	Gila	96-019689	12/03/96	342400
Kosher #106	09/13/96	12/04/96	Gila	96-019690	12/03/96	342401
Kosher #107	09/13/96	12/04/96	Pinal	1996-040045	12/03/96	342402
Kosher #108	09/13/96	12/04/96	Pinal	1996-040046	12/03/96	342403
Kosher #109	09/13/96	12/04/96	Pinal	1996-040047	12/03/96	342404
Kosher #110	09/13/96	12/04/96	Pinal	1996-040048	12/03/96	342405
Kosher #111	09/13/96	12/04/96	Pinal	1996-040049	12/03/96	342406
Kosher #112	09/13/96	12/04/96	Pinal	1996-040050	12/03/96	342407
Kosher #112	09/13/96	12/04/96	Gila	96-019691	12/03/96	
Kosher #113	09/13/96	12/04/96	Pinal	1996-040051	12/03/96	342408
Kosher #113	09/13/96	12/04/96	Gila	96-019692	12/03/96	
Kosher #114	09/13/96	12/04/96	Gila	96-019693	12/03/96	342409
Kosher #115	09/13/96	12/04/96	Gila	96-019694	12/03/96	342410
Kosher #116	09/13/96	12/04/96	Gila	96-019695	12/03/96	342411
Kosher #117	09/13/96	12/04/96	Gila	96-019696	12/03/96	342412
Kosher #118	09/13/96	12/04/96	Gila	96-019697	12/03/96	342413
Kosher #119	09/13/96	12/04/96	Gila	96-019698	12/03/96	342414

2001 AUG 20 P 2:05

RECEIVED
BLM
AUG 20 2001

<u>Name</u>	<u>Date Located</u>	<u>Recorded</u>	<u>County</u>	<u>County Recordation Docket Page</u>	<u>Date Filed w/ BLM</u>	<u>BLM AMC Serial No.</u>
Kosher #120	09/13/96	12/04/96	Gila	96-019699	12/03/96	342415
Kosher #121	09/13/96	12/04/96	Gila	96-019700	12/03/96	342416
Kosher #122	09/13/96	12/04/96	Pinal	1996-040052	12/03/96	342417
Kosher #123	09/13/96	12/04/96	Pinal	1996-040053	12/03/96	342418
Kosher #124	09/13/96	12/04/96	Pinal	1996-040054	12/03/96	342419
Kosher #125	09/13/96	12/04/96	Pinal	1996-040055	12/03/96	342420
Kosher #126	09/13/96	12/04/96	Pinal	1996-040056	12/03/96	342421
Kosher #127	09/13/96	12/04/96	Pinal	1996-040057	12/03/96	342422
Kosher #127	09/13/96	12/04/96	Gila	96-019701	12/03/96	
Kosher #128	09/13/96	12/04/96	Pinal	1996-040058	12/03/96	342423
Kosher #128	09/13/96	12/04/96	Gila	96-019702	12/03/96	
Kosher #129	09/13/96	12/04/96	Gila	96-019703	12/03/96	342424
Kosher #130	09/13/96	12/04/96	Gila	96-019704	12/03/96	342425
Kosher #131	09/13/96	12/04/96	Gila	96-019705	12/03/96	342426
Kosher #132	09/13/96	12/04/96	Gila	96-019706	12/03/96	342427
Kosher #133	09/13/96	12/04/96	Gila	96-019707	12/03/96	342428
Kosher #134	09/13/96	12/04/96	Gila	96-019708	12/03/96	342429
Kosher #135	09/13/96	12/04/96	Gila	96-019709	12/03/96	342430
Kosher #136	09/13/96	12/04/96	Gila	96-019710	12/03/96	342431
Kosher #137	09/13/96	12/04/96	Gila	96-019711	12/03/96	342432
Kosher #138	09/13/96	12/04/96	Pinal	1996-040059	12/03/96	342433
Kosher #139	09/13/96	12/04/96	Pinal	1996-040060	12/03/96	342434
Kosher #140	09/13/96	12/04/96	Pinal	1996-040061	12/03/96	342435
Kosher #141	09/13/96	12/04/96	Pinal	1996-040062	12/03/96	342436
Kosher #142	09/13/96	12/04/96	Pinal	1996-040063	12/03/96	342437
Kosher #143	09/13/96	12/04/96	Pinal	1996-040064	12/03/96	342438
Kosher #144	09/13/96	12/04/96	Pinal	1996-040065	12/03/96	342439
Kosher #144	09/13/96	12/04/96	Gila	96-019712	12/03/96	
Kosher #145	09/13/96	12/04/96	Pinal	1996-040066	12/03/96	342440
Kosher #145	09/13/96	12/04/96	Gila	96-019713	12/03/96	
Kosher #146	09/13/96	12/04/96	Gila	96-019714	12/03/96	342441
Kosher #147	09/13/96	12/04/96	Gila	96-019715	12/03/96	342442
Kosher #148	09/13/96	12/04/96	Gila	96-019716	12/03/96	342443
Kosher #149	09/13/96	12/04/96	Gila	96-019717	12/03/96	342444
Kosher #150	09/13/96	12/04/96	Gila	96-019718	12/03/96	342445
Kosher #151	09/13/96	12/04/96	Gila	96-019719	12/03/96	342446
Kosher #152	09/13/96	12/04/96	Gila	96-019720	12/03/96	342447
Kosher #153	09/13/96	12/04/96	Gila	96-019721	12/03/96	342448
Kosher #154	09/13/96	12/04/96	Gila	96-019722	12/03/96	342449
Kosher #155	09/13/96	12/04/96	Gila	96-019723	12/03/96	342450
Kosher #156	09/13/96	12/04/96	Pinal	1996-040067	12/03/96	342451
Kosher #157	09/13/96	12/04/96	Pinal	1996-040068	12/03/96	342452
Kosher #158	09/13/96	12/04/96	Pinal	1996-040069	12/03/96	342453
Kosher #159	09/13/96	12/04/96	Pinal	1996-040070	12/03/96	342454
Kosher #160	09/13/96	12/04/96	Pinal	1996-040071	12/03/96	342455
Kosher #161	09/14/96	12/04/96	Pinal	1996-040072	12/03/96	342456
Kosher #162	09/14/96	12/04/96	Pinal	1996-040073	12/03/96	342457
Kosher #163	09/14/96	12/04/96	Pinal	1996-040074	12/03/96	342458
Kosher #163	09/14/96	12/04/96	Gila	96-019724	12/03/96	

2001 AUG 20 P 2:05

49

<u>Name</u>	<u>Date Located</u>	<u>Recorded</u>	<u>County</u>	<u>County Recordation Docket Page</u>	<u>Date Filed w/ BLM</u>	<u>BLM AMC Serial No.</u>
Kosher #164	09/14/96	12/04/96	Pinal	1996-040075	12/03/96	342459
Kosher #164	09/14/96	12/04/96	Gila	96-019725	12/03/96	342460
Kosher #165	09/14/96	12/04/96	Gila	96-019726	12/03/96	342461
Kosher #166	09/14/96	12/04/96	Gila	96-019727	12/03/96	342462
Kosher #167	09/14/96	12/04/96	Gila	96-019728	12/03/96	342463
Kosher #168	09/14/96	12/04/96	Gila	96-019729	12/03/96	342464
Kosher #169	09/14/96	12/04/96	Gila	96-019730	12/03/96	342465
Kosher #170	09/14/96	12/04/96	Gila	96-019731	12/03/96	342466
Kosher #171	09/14/96	12/04/96	Gila	96-019732	12/03/96	342467
Kosher #172	09/14/96	12/04/96	Gila	96-019733	12/03/96	342468
Kosher #173	09/14/96	12/04/96	Gila	96-019734	12/03/96	342469
Kosher #174	09/14/96	12/04/96	Pinal	1996-040076	12/03/96	342470
Kosher #175	09/14/96	12/04/96	Pinal	1996-040077	12/03/96	342471
Kosher #176	09/14/96	12/04/96	Pinal	1996-040078	12/03/96	342472
Kosher #177	09/14/96	12/04/96	Pinal	1996-040079	12/03/96	342473
Kosher #178	09/14/96	12/04/96	Pinal	1996-040080	12/03/96	342474
Kosher #179	09/14/96	12/04/96	Pinal	1996-040081	12/03/96	342475
Kosher #180	09/14/96	12/04/96	Pinal	1996-040082	12/03/96	342476
Kosher #181	09/14/96	12/04/96	Pinal	1996-040083	12/03/96	342477
Kosher #182	09/14/96	12/04/96	Pinal	1996-040084	12/03/96	342478
Kosher #182	09/14/96	12/04/96	Gila	96-019735	12/03/96	342479
Kosher #183	09/14/96	12/04/96	Pinal	1996-040085	12/03/96	342480
Kosher #183	09/14/96	12/04/96	Gila	96-019736	12/03/96	342481
Kosher #184	09/14/96	12/04/96	Gila	96-019737	12/03/96	342482
Kosher #185	09/14/96	12/04/96	Gila	96-019738	12/03/96	342483
Kosher #186	09/14/96	12/04/96	Pinal	1996-040086	12/03/96	342484
Kosher #187	09/14/96	12/04/96	Pinal	1996-040087	12/03/96	342485
Kosher #188	09/14/96	12/04/96	Pinal	1996-040088	12/03/96	342486
Kosher #189	09/14/96	12/04/96	Pinal	1996-040089	12/03/96	342487
Kosher #190	09/14/96	12/04/96	Pinal	1996-040090	12/03/96	342488
Kosher #191	09/14/96	12/04/96	Pinal	1996-040091	12/03/96	342489
Kosher #192	09/14/96	12/04/96	Pinal	1996-040092	12/03/96	342490
Kosher #193	09/14/96	12/04/96	Pinal	1996-040093	12/03/96	342491
Kosher #193	09/14/96	12/04/96	Gila	96-019739	12/03/96	342492
Kosher #194	09/14/96	12/04/96	Pinal	1996-040094	12/03/96	342493
Kosher #194	09/14/96	12/04/96	Gila	96-019740	12/03/96	342494
Kosher #195	09/14/96	12/04/96	Gila	96-019741	12/03/96	342495
Kosher #196	09/14/96	12/04/96	Gila	96-019742	12/03/96	342496
Kosher #197	09/14/96	12/04/96	Pinal	1996-040095	12/03/96	342497
Kosher #198	09/14/96	12/04/96	Pinal	1996-040096	12/03/96	342498
Kosher #199	09/14/96	12/04/96	Pinal	1996-040097	12/03/96	342499
Kosher #200	09/14/96	12/04/96	Pinal	1996-040098	12/03/96	342500
Kosher #201	09/14/96	12/04/96	Pinal	1996-040099	12/03/96	342491
Kosher #202	09/14/96	12/04/96	Pinal	1996-040100	12/03/96	342492
Kosher #203	09/14/96	12/04/96	Pinal	1996-040101	12/03/96	342493
Kosher #204	09/14/96	12/04/96	Pinal	1996-040102	12/03/96	342494
Kosher #205	09/14/96	12/04/96	Pinal	1996-040103	12/03/96	342500
Kosher #205	09/14/97	12/04/96	Gila	96-019743	12/03/96	342495

2001 AUG 20 P 2:05

LAWRENCE

342459
342460
342461
342462
342463
342464
342465
342466
342467
342468
342469
342470
342471
342472
342473
342474
342475
342476
342477
342478
342479
342480
342481
342482
342483
342484
342485
342486
342487
342488
342489
342490
342491
342492
342493
342494
342495
342496
342497
342498
342499
342500

42

<u>Name</u>	<u>Date Located</u>	<u>Date Recorded</u>	<u>County</u>	<u>County Recordation Docket Page</u>	<u>Date Filed w/ BLM</u>	<u>BLM AMC Serial No.</u>
Kosher #206	09/14/97	12/04/96	Gila	96-019744	12/03/96	342501 ✓
Kosher #207	09/14/96	12/04/96	Pinal	1996-040104	12/03/96	342502 ✓
Kosher #208	09/14/96	12/04/96	Pinal	1996-040105	12/03/96	342503 ✓
Kosher #209	09/14/96	12/04/96	Pinal	1996-040106	12/03/96	342504 ✓
Kosher #210	09/14/96	12/04/96	Pinal	1996-040107	12/03/96	342505 ✓
Kosher #211	09/14/96	12/04/96	Pinal	1996-040108	12/03/96	342506 ✓
Kosher #211	09/14/96	12/04/96	Gila	96-019745	12/03/96	
Kosher #212	09/14/96	12/04/96	Gila	96-019746	12/03/96	342507 ✓
Kosher #213	09/14/96	12/04/96	Gila	96-019747	12/03/96	342508 ✓
Kosher #214	09/14/96	12/04/96	Gila	96-019748	12/03/96	342509 ✓
Kosher #215	09/14/96	12/04/96	Gila	96-019749	12/03/96	342510 ✓
Kosher #216	09/14/96	12/04/96	Gila	96-019750	12/03/96	342511 ✓
Kosher #217	09/14/96	12/04/96	Gila	96-019751	12/03/96	342512 ✓
Kosher #218	09/14/96	12/04/96	Gila	96-019752	12/03/96	342513 ✓
Kosher #219	09/14/96	12/04/96	Gila	96-019753	12/03/96	342514 ✓

Unpatented Mining Claims located in the Globe-Miami Mining District,
Section 1, T1S, R13E,
Section 6, T1S, R14E, G&SRB&M
Gila County, Arizona

<u>Name</u>	<u>Date Located</u>	<u>Date Recorded</u>	<u>County</u>	<u>County Recordation Docket Page</u>	<u>Date Filed w/BLM</u>	<u>BLM AMC Serial No.</u>
RJD #1	12/5/97	2/27/98	Gila	1998 2760	3/2/98	349780 ✓
RJD #2	12/5/97	2/27/98	Gila	1998 2761	3/2/98	349781 ✓
RJD #4	5/17/98	6/5/98	Gila	1998 8633	7/9/98	350335 ✓

The above-listed claims are owned by:

Carlota Copper Company
1306 Live Oak St.
P.O. Box 1009
Miami, Arizona 85539

STATE OF ARIZONA
PROPERTY OFFICE
PHOENIX, ARIZONA
RECEIVED
BUREAU OF
LAND MANAGEMENT
2001 AUG 20 P 2:05

United States Department of the Interior
Bureau of Land Management
 BUSINESS & SUPPORT SVCS DIV
 222 N CENTRAL AVE
 PHOENIX, AZ 85004 -2203
 Phone: (602) 417-9200

Receipt	
No:	361418

Transaction #: 379956
Date of Transaction: 08/21/2001
CUSTOMER: STEVE WAGNER PO BOX 612 BRIGHTON,CO 80601

LINE #	QTY	DESCRIPTION	REMARKS	UNIT PRICE	TOTAL
1	1.00	LOCATABLE MINERALS / MINING CLAIMS-NOT NEW-UNADJUD,ONE AUTH NO. ONLY / MINING CLAIM MONEY RECEIVED (455) CASES: AMC298647/\$48300.00	MAINT 2002 (483)	- n/a -	48300.00
TOTAL:					\$48,300.00

PAYMENT INFORMATION			
1	AMOUNT:	\$48,300.00	POSTMARKED: 08/20/2001
	TYPE:	CHECK	RECEIVED: 08/20/2001
	CHECK NO:	006814	
	NAME:	CARLOTA COPPER COMPANY PO BOX 612 BRIGHTON CO 80601	

REMARKS

This receipt was generated by the automated BLM Collections and Billings System and is a paper representation of a portion of the official electronic record contained therein.

Receipt No. 349584
 Trans No. 367658

Pg 1 of 2

LEAD FILE #'S 172565, 327204
27738, 7735, 35792
190837, 215329
319065, 138512, 129535
40735, 28542, 97634

AMC Number	Code	Amount
28014-28015	482	200-
28041-28042		200-
28058		100-
27987-27988		200-
27994		100-
190837-190840		400-
27995-28013		1900-
28043-28057		1500-
27738-27750		1300-
27756-27765		1000-
319065-319067		300-
27751-27755		500-
7735-7740		600-
28059		100-
35792-35794		300-
35800-35801		200-
TOTAL:	S	

AMC Number	Code	Amount
35806-35816	482	1100-
35820-35821		200-
35824-35825		200-
35830-35835		600-
215329-215345		1700-
27766-27792		2700-
27798-27807		1000-
27793-27797		500-
28017-28018		200-
138512-138546		3500-
40744		100-
28542		100-
27808-27905		9800-
28023		100-
28025-28028		400-
28031-28033		300-
TOTAL:	S	

Date of Doc 8/3/01
 Date of Rec't _____
 Amount Rec'd 33,900-
 Amount Earned _____

Date Entered: X/M 10/25/01
 Date Verified: _____
 Sent to Accts: 10/25/01
 Date Earned: _____

- 480 POL
- 481 NOI
- 482 MAINT
- 396 TRANS
- 635 AMEND

NOTES:

Pg 1-2

Pg 2-2

Receipt No. 349584
Trans No. 367658

LEAD FILE #'S _____

AMC Number	Code	Amount
28036-28038	482	300-
28040	}	100-
97644		100-
129535		100-
142565		100-
327204-327221		1800-
TOTAL:		\$ 33,900-

AMC Number	Code	Amount
TOTAL:		\$

Date of Doc 8/3/01
Date of Rec't _____
Amount Rec'd 33,900-
Amount Earned _____

Date Entered: _____
Date Verified: _____
Sent to Accts: _____
Date Earned: _____

- 480 POL
- 481 NOI
- 482 MAINT
- 396 TRANS
- 635 AMEND

NOTES:

Pg 2-2



San Manuel Operations
BHP Copper

August 1, 2001

U.S. Department of the Interior
Bureau of Land Management
Records Section
222 N. Central Avenue
Phoenix, AZ 85011

RECEIVED
BLM RECORDS OFFICE
2001 AUG -3 A 10:10
PHOENIX, ARIZONA

Dear: BLM

The final Rule as published in the Federal Register implements provisions of the Interior Department and related agencies' Appropriations Act of 1993 (the "Act") that requires an annual rental fee of \$100.00 for each mining claim and site located and held under the General Mining Law of 1872.

The Omnibus Budget Reconciliation Act of 1993 requires a \$25.00 location fee (for new claims) and a \$100.00 maintenance fee for each mining claim. The fee requirements apply to the assessment year 1995-1996, and remains in effect through the year 2001-2002.

Therefore, BHP/Billiton Copper Inc. (fka Magma Copper Company) submits a check payable to the Bureau of Land Management in the amount of \$33,900.00 which represents \$100.00 per claim as rental fee as shown on Exhibit "A", attached hereto and made a part hereof.

Sincerely,

Daniel L Mead
Land Manager BHP/Billiton

Cc: file

ENTERED INTO COMPUTER

DM 10/25/01

When recorded return to:

Ruben A. Santellanes
78 Blazer Dr.
Globe, AZ 85501
425-6127



**MAINTENANCE FEE
2001-2002 ASSESSMENT YEAR**

**BHP COPPER INC.
Pinto Valley Operations**

RECEIVED
B.L.M. STATE OFFICE
2001 AUG - 3 A 10: 10
PHOENIX, ARIZONA

Total 339 x 100. = 33,900. 2002
TES

MAINTENANCE FEE
 2001-2002 ASSESSMENT YEAR

BHP COPPER INC.
 Pinto Valley Operations

Exhibit "A"

RECEIVED
 BLM STATE OFFICE
 2001 AUG -3 A 10:10
 PHOENIX, ARIZONA

<u>BLM Serial</u> <u>Number</u>	<u>Name</u>	<u>Docket</u>	<u>Book</u>	<u>Page</u>
AMC 28014	Black Owl		43	614
AMC 28015	White Owl		43	613
AMC 28041	Key	312		587
AMC 28042	Key No. 1	312		588
AMC 28058	Evening Star		39	356
AMC 27987	Baseline No. 1	284		856
AMC 27988	Baseline No. 2	284		857
AMC 27994	Tunnel	10		502
AMC 190837	C1	579		725
AMC 190838	C2	579		727
AMC 190839	C3	579		729
AMC 190840	C4	579		731
AMC 27995	Fly No. 1	157		230
AMC 27996	Fly No. 2	157		231
AMC 27997	Fly No. 3	157		232
AMC 27998	Fly No. 4	157		233
AMC 27999	Fly No. 5	157		234
AMC 28000	Fly No. 6	157		235
AMC 28001	Fly No. 7	157		236
AMC 28002	Fly No. 8	157		237
AMC 28003	Fly No. 9	157		238
AMC 28004	Fly No. 10	157		239
AMC 28005	Fly No. 11	157		240
AMC 28006	Fly No. 12	157		241
AMC 28007	Fly No. 13	157		242
AMC 28008	Blue Bird #4		47	415
AMC 28009	Conquistador No. 1		48	247
	Amended		49	305
AMC 28010	Arizona No. 23		48	107
	Amended		49	304
AMC 28011	Arizona No. 24		48	107
	Amended		49	305
AMC 28012	Black Eagle #2	107		223
AMC 28013	Gold Coin	154		449
AMC 28043	November Re-located		50	7
AMC 28044	October		50	8
AMC 28045	Cities No. 1	290		871
AMC 28046	Cities No. 2	290		872
AMC 28047	Cities No. 3	290		873
AMC 28048	Cities No. 4	290		874
AMC 28049	Cities No. 5	290		875

ENTERED INTO COMPUTER

AM 10/25/01

38

<u>BLM Serial</u> <u>Number</u>	<u>Name</u>	<u>Docket</u>	<u>Book</u>	<u>Page</u>
AMC 28050	Cities No. 6	290		876
AMC 28051	Cities No. 7	290		877
AMC 28052	Cities No. 8	290		878
AMC 28053	Cities No. 9	290		879
AMC 28054	Cities No. 10	290		880
AMC 28055	Cities No. 11	290		881
AMC 28056	Cities No. 12	290		882
AMC 28057	Cities No. 13	290		883
AMC 27738	Cowboy No. 1		46	15
	Amended		42	127
AMC 27739	Cowboy No. 2		46	16
	Amended		42	128
AMC 27740	Cowboy No. 3		46	17
	Amended		42	129
AMC 27741	Riña		47	150
AMC 27742	Copper Site		27	43
	Amended		42	124
AMC 27743	Pine Tree		20	16
	Amended		42	126
AMC 27744	Copper Bottom No. 3		43	416
	Amended		42	122
AMC 27745	Copper Bottom No. 4		43	417
	Amended		42	123
AMC 27746	Pinon		47	149
AMC 27747	Hammer		47	147
AMC 27748	Joan		47	148
AMC 27749	Southern Cross		47	151
AMC 27750	Midnight Test		27	226
	Amended		42	125
AMC 27756	Hill No. 1	280		9
AMC 27757	Hill No. 2	280		10
AMC 27758	Hill No. 3	280		11
AMC 27759	Hill No. 4	280		12
AMC 27760	Hill No. 5	280		13
AMC 27761	Hill No. 6	280		14
AMC 27762	Hill No. 7	280		15
AMC 27763	Hill No. 8	280		16
AMC 27764	Hill No. 9	280		17
AMC 27765	Hill No. 10	280		18
AMC 319065	Hill No. 11	855		828
AMC 319066	Hill No. 12	855		830
AMC 319067	Hill No. 13	855		832
AMC 27751	Copper Bottom No. 1		43	414
	Amended		42	195
AMC 27752	Copper Bottom No. 6		43	419
	Amended		42	194
AMC 27753	Copper Bottom No. 8		47	385
AMC 27754	Copper Bottom No. 9		47	386
AMC 27755	Copper Bottom No. 10		47	387
AMC 7735	Mary 1		426	246
AMC 7736	Mary 2		426	247

RECEIVED
 BLM STATE OFFICE
 426
 2007 AUG -3 A 10:10
 PHOENIX, ARIZONA

ENTERED INTO COMPUTER

41/28

<u>BLM Serial Number</u>	<u>Name</u>	<u>Docket</u>	<u>Book</u>	<u>Page</u>
AMC 7737	Mary 3	426		248
AMC 7738	Mary 4	426		249
AMC 7739	Mary 5	426		250
AMC 7740	Mary 6	426		251
AMC 28059	Zee No.2	284		855
AMC 35792	Quartz Site (A)	466		191
AMC 35793	Quartz Site No. 2 (A)	466		190
AMC 35794	Quartz Site No. 3 (A)	466		189
AMC 35800	Quartz Site No. 9 (A)	466		183
AMC 35801	Quartz Site No. 10 (A)	466		182
AMC 35806	Quartz Site No. 15 (A)	466		177
AMC 35807	Quartz Site No. 16 (A)	466		176
AMC 35808	Quartz Site No. 17 (A)	466		175
AMC 35809	Quartz Site No. 18 (A)	466		174
AMC 35810	Quartz Site No. 19 (A)	466		173
AMC 35811	Quartz Site No. 20 (A)	466		172
AMC 35812	Quartz Site No. 21 (A)	466		171
AMC 35813	Quartz Site No. 22 (A)	466		170
AMC 35814	Quartz Site No. 23 (A)	466		169
AMC 35815	Quartz Site No. 24 (A)	466		168
AMC 35816	Quartz Site No. 25 (A)	466		167
AMC 35820	Quartz Site #28 (A)	466		165
AMC 35821	Silver Bell (A)	466		192
AMC 35824	Janie No. 1 (A)	466		194
AMC 35825	Janie No. 2 (A)	466		195
AMC 35830	Copper Bottom #2 (A)	466		202
AMC 35831	Copper Bottom #5 (A)	466		215
AMC 35832	Copper Bottom #7 (A)	466		201
AMC 35833	Copper Bottom #11 (A)	466		216
AMC 35834	Copper Bottom #12 (A)	466		217
AMC 35835	Copper Bottom #13 (A)	466		218
AMC 215329	D1	606		157
AMC 215330	D2	606		159
AMC 215331	D3	606		161
AMC 215332	D4	606		163
AMC 215333	D5	606		165
AMC 215334	D6	606		167
AMC 215335	D7	606		169
AMC 215336	D8	606		171
AMC 215337	D9	606		173
AMC 215338	D10	606		175
AMC 215339	D11	606		177
AMC 215340	D12	606		179
AMC 215341	D13	606		181
AMC 215342	D14	606		183
AMC 215343	D15	606		185
AMC 215344	D16	606		187
AMC 215345	D17	606		189
AMC 27766	Rob's No. 3	285		473
AMC 27767	Rob's No. 4	285		474

PROXIMAZONA

2001 AUG - 3 - 10:10 A

RECEIVED BLM FIELD OFFICE

ENTERED INTO COMPUTER

<u>BLM Serial Number</u>	<u>Name</u>	<u>Docket</u>	<u>Book</u>	<u>Page</u>
AMC 27768	Robs No. 5	285		475
AMC 27769	Robs No. 10	285		480
AMC 27770	Robs No. 11	285		481
AMC 27771	Robs No. 12	285		482
AMC 27772	Robs No. 13	285		483
AMC 27773	Robs No. 14	285		484
AMC 27774	Robs No. 15	285		485
AMC 27775	Robs No. 16	285		486
AMC 27776	Robs No. 17	285		487
AMC 27777	Robs No. 18	285		488
AMC 27778	Robs No. 19	285		489
AMC 27779	Robs No. 20	285		490
AMC 27780	Robs No. 21	285		491
AMC 27781	Robs No. 22	285		492
AMC 27782	Robs No. 23	285		493
AMC 27783	Robs No. 24	285		494
AMC 27784	Robs No. 25	285		495
AMC 27785	Robs No. 26	285		496
AMC 27786	Robs No. 27	285		497
AMC 27787	Robs No. 28	285		498
AMC 27788	Robs No. 29	285		499
AMC 27789	Robs No. 30	285		500
AMC 27790	Robs No. 31	285		501
AMC 27791	Robs No. 32	285		502
AMC 27792	Robs No. 7 Relocated	343		206
AMC 27798	Skunk 1	343		203
AMC 27799	Skunk 2	343		204
AMC 27800	Skunk 3	343		205
AMC 27801	Rita No. 15	173		540
AMC 27802	Sunrise		48	35
AMC 27803	Limestone #1		49	150
AMC 27804	Limestone #2		49	150
AMC 27805	Limestone #3		49	151
AMC 27806	Limestone #4	154		638
AMC 27807	Limestone No. 5	154		639
AMC 27793	Independence		41	160
	Amended		42	114
AMC 27794	Enterprise		46	434
AMC 27795	Enterprise No. 2		41	313
AMC 27796	Enterprise No. 3		41	313
AMC 27797	Silver Bar		46	435
	Amended		42	115
AMC 28017	Lizzard #26		47	347
	Amended	11		81
AMC 28018	Lizzard #27		47	348
AMC 138512	K1	542		700
AMC 138513	K2	542		702
AMC 138514	K3	542		704
AMC 138515	K4	542		706
AMC 138516	K5	542		708

RECEIVED
 BLM STATE OFFICE
 AUG - 3 - 10 10
 PHOENIX, ARIZONA

ENTERED INTO COMPUTER

<u>BLM Serial Number</u>	<u>Name</u>	<u>Docket</u>	<u>Book</u>	<u>Page</u>
AMC 138517	K6	542		710
AMC 138518	K7	542		712
AMC 138519	K8	542		714
AMC 138520	K9	542		716
AMC 138521	K10	542		718
AMC 138522	K11	542		720
AMC 138523	K12	542		722
AMC 138524	K13	542		724
AMC 138525	K14	542		726
AMC 138526	K15	542		728
AMC 138527	K16	542		730
AMC 138528	K17	542		732
AMC 138529	K18	542		734
AMC 138530	K19	542		736
AMC 138531	K20	542		738
AMC 138532	K21	542		740
AMC 138533	K22	542		742
AMC 138534	K23	542		744
AMC 138535	K24	542		746
AMC 138536	K25	542		748
AMC 138537	K26	542		750
AMC 138538	K27	542		752
AMC 138539	K28	542		754
AMC 138540	K29	542		756
AMC 138541	K30	542		758
AMC 138542	K31	542		760
AMC 138543	K32	542		762
AMC 138544	K33	542		764
AMC 138545	K34	542		766
AMC 138546	K35	542		768
AMC 40744	East Water	469		458
AMC 28542	Ash 5	325		47
AMC 27808	Ash 7	325		48
AMC 27809	Ash 8	325		49
AMC 27810	Ash 9	325		50
AMC 27811	Ash 10	325		51
AMC 27812	Ash 11	325		52
AMC 27813	Ash 12	325		53
AMC 27814	Ash 13	325		54
AMC 27815	Ash 14	325		55
AMC 27816	Ash 15	325		56
AMC 27817	Ash 16	325		57
AMC 27818	Ash 17	325		58
AMC 27819	Ash 18	325		59
AMC 27820	Ash 19	325		60
AMC 27821	Ash 20	325		61
AMC 27822	Ash 21	325		62
AMC 27823	Ash 22	325		63
AMC 27824	Ash 23	325		64
AMC 27825	Ash 24	325		65

PHOENIX, ARIZONA

2001 AUG - 3 10:11

RECEIVED BLM STATE OFFICE

ENTERED INTO COMPUTER

<u>BLM Serial Number</u>	<u>Name</u>	<u>Docket</u>	<u>Book</u>	<u>Page</u>
AMC 27826	Ash 25	325		66
AMC 27827	Ash 26	325		67
AMC 27828	Ash 27	325		68
AMC 27829	Ash 28	325		69
AMC 27830	Ash 29	325		70
AMC 27831	Ash 30	325		71
AMC 27832	Ash 31	325		72
AMC 27833	Ash 32	325		73
AMC 27834	Ash 33	325		74
AMC 27835	Ash 34	325		75
AMC 27836	Ash 35	325		76
AMC 27837	Ash 36	325		77
AMC 27838	Ash 37	325		78
AMC 27839	Ash 38	325		79
AMC 27840	Ash 39	325		80
AMC 27841	Ash 40	325		81
AMC 27842	Ash 41	325		82
AMC 27843	Ash 42	325		83
AMC 27844	Ash 43	325		84
AMC 27845	Ash 44	325		85
AMC 27846	Ash 45	325		86
AMC 27847	Ash 46	325		87
AMC 27848	Ash 47	325		88
AMC 27849	Ash 48	325		89
AMC 27850	Ash 49	325		90
AMC 27851	Ash 64	325		91
AMC 27852	Ash 65	325		92
AMC 27853	Ash 66	325		93
AMC 27854	Ash 67	325		94
AMC 27855	Ash 68	325		95
AMC 27856	Ash 69	325		96
AMC 27857	Ash 70	325		97
AMC 27858	Ash 71	325		98
AMC 27859	Ash 72	325		99
AMC 27860	Ash 73	325		100
AMC 27861	Ash 74	325		101
AMC 27862	Ash 75	325		102
AMC 27863	Ash 76	325		103
AMC 27864	Ash 77	325		104
AMC 27865	Ash 78	325		105
AMC 27866	Ash 79	325		106
AMC 27867	Ash 80	325		107
AMC 27868	Ash 81	325		108
AMC 27869	Ash 82	325		109
AMC 27870	Ash 83	325		110
AMC 27871	Ash 84	325		111
AMC 27872	Ash 85	325		112
AMC 27873	Ash 86	325		113
AMC 27874	Ash 87	325		114
AMC 27875	Ash 88	325		115

PHOENIX, ARIZONA

2001 AUG - 3 A 10:11

RECEIVED BLM AZ STATE OFFICE

ENTERED INTO COMPUTER

60

<u>BLM Serial</u> <u>Number</u>	<u>Name</u>	<u>Docket</u>	<u>Book</u>	<u>Page</u>
AMC 27876	Ash 89	325		116
AMC 27877	Ash 90	325		117
AMC 27878	Ash 91	325		118
AMC 27879	Ash 92	325		119
AMC 27880	Ash 93	325		120
AMC 27881	Ash 94	325		121
AMC 27882	Ash 95	325		122
AMC 27883	Ash 96	325		123
AMC 27884	Ash 97	325		124
AMC 27885	Ash 98	325		125
AMC 27886	Ash 99	325		126
AMC 27887	Ash 100	325		127
AMC 27888	Ash 101	325		128
AMC 27889	Ash 102	325		129
AMC 27890	Ash 103	325		130
AMC 27891	Ash 104	325		131
AMC 27892	Ash 105	325		132
AMC 27893	Ash 106	325		133
AMC 27894	Ash 107	325		134
AMC 27895	Ash 108	325		135
AMC 27896	Ash 109	325		136
AMC 27897	Ash 110	325		137
AMC 27898	Ash 111	325		138
AMC 27899	Ash 112	325		139
AMC 27900	Ash 113	325		140
AMC 27901	Ash 114	325		141
AMC 27902	Ash 115	325		142
AMC 27903	Ash 200	355		176
AMC 27904	Ash 201	355		177
AMC 27905	Ash 202	355		178
AMC 28023	Peak No. 3	333		331
AMC 28025	Peak No. 7	333		333
AMC 28026	Peak No. 8	333		334
AMC 28027	Peak No. 9	335		703
AMC 28028	Peak No. 10	335		704
AMC 28031	Peak No. 14	367		606
AMC 28032	Peak No. 15	367		607
AMC 28033	Peak No. 17	367		608
AMC 28036	Peak No. 22	390		9
AMC 28037	Peak No. 24	402		700
AMC 28038	Peak 25	405		974
AMC 28040	Peak 28	414		719
AMC 97644	Peak 34	493		567
AMC 129535	Peak 94	534		775
AMC 142565	M1	549		363
AMC 327204	P1	93-634671		
AMC 327205	P2	93-634672		
AMC 327206	P3	93-634673		
AMC 327207	P4	93-634674		
AMC 327208	P5	93-634675		

RECEIVED
 B.L.M. STATE OFFICE
 2001 AUG - 3 A 10:11
 PHOENIX, ARIZONA

ENTERED INTO COMPUTER

<u>BLM</u> <u>Number</u>	<u>Name</u>	<u>Docket</u>	<u>Book</u>	<u>Page</u>
AMC 327209	P6	93-634676		
AMC 327210	P7	93-634677		
AMC 327211	P8	93-634678		
AMC 327212	P9	93-634679		
AMC 327213	P10	93-634680		
AMC 327214	P11	93-634681		
AMC 327215	P12	93-634682		
AMC 327216	P13	93-634683		
AMC 327217	P14	93-634684		
AMC 327218	P15	93-634685		
AMC 327219	P16	93-634686		
AMC 327220	P17	93-634687		
AMC 327221	P18	93-634688		

PHOENIX, ARIZONA
2001 AUG - 3 A 10: 11
RECEIVED
BLM STATE OFFICE

ENTERED INTO COMPUTER

13

United States Department of the Interior
Bureau of Land Management
 BUSINESS & SUPPORT SVCS DIV
 222 N CENTRAL AVE
 PHOENIX, AZ 85004 -2203
 Phone: (602) 417-9200

Receipt	
No:	349584

Transaction #: 367658
Date of Transaction: 08/03/2001

CUSTOMER: BHP / BILLITON COPPER INC
 P.O. BOX M
 SAN MANUEL, AZ 85631

LINE #	QTY	COMMODITY / SUBJECT / ACTION / PRODUCT	REMARKS	UNIT PRICE	TOTAL
1	1.00	LOCATABLE MINERALS / MINING CLAIMS-NOT NEW-UNADJUD, ONE AUTH NO. ONLY / MINING CLAIM MONEY RECEIVED (455)		- n/a -	\$33,900.00
TOTAL:					\$33,900.00

PAYMENT INFORMATION			
1	AMOUNT:	\$33,900.00	POSTMARKED: N/A
	TYPE:	CHECK	RECEIVED: 08/03/2001
	CHECK NO:	01266726	
	NAME:	BHP / BILLITON COPPER INC P.O. BOX M SAN MANUEL AZ 85631	

REMARKS

CASE SERIAL NUMBER INFORMATION		
TRNS #	LINE #	CASES
367658	1	AMC28014/\$33900.00

This receipt was generated by the automated BLM Collections and Billings System and is a paper representation of a portion of the official electronic record contained therein.

Receipt #: 171734

Amount Received: \$48,300.00

Date: 8/18/00

Transaction #: 184895

Lead #: 350334, 349780, 342296,
327251, 325818, 324206,
320760, 298647, 279919,
47634, 52072, 39932,
27738

AMC #	Code	\$\$\$\$
X 27989 - 27993	482	500
28016		100
* 28018 - 28020		300
X 39932 - 39943		1200
X 52265 - 52272		800
X 52274 - 52282		900
X 52285 - 52287		300
X 52289 - 52290		200
X 52292 - 52323		3200
X 52326 - 52333		800
X 52336 - 52337		200
X 52340		100
X 52342		100
X 52344		100
X 52346	↓	100

AMC #	Code	\$\$\$\$
X 52365 - 52376	482	1200
X 52386 - 52391		600
X 97634 - 97643		1000
X 279919 - 279924		600
X 298647 - 298660		1400
X 320760 - 320784		3000
X 320791 - 320799		900
X 320803 - 320807		500
X 320813 - 320818		600
X 320828 - 320829		200
X 320831 - 320832		200
X 320834 - 320845		1200
X 324206		100
X 325818		100
X 325820 - 325824		500

Grand Total: \$48,300.00

- 480----POL-----\$5
- 481----NOI-----\$5
- 482----Maint.---\$100
- 396----Trf.-----\$5
- 635----Amd.-----\$5
- 379----Refund

Entered: [Signature] 8/21/00
Date

Verified: [Signature] 3/6/01
Date

Sent to Accounts: [Signature] 3/6/01
Date

Earned by Accounts: _____
Date

* 28018 entered as duplicate payment

Receipt #: _____

Lead #: _____

Amount Received: _____

Date: _____

Transaction #: _____

AMC #	Code	\$\$\$\$\$
X 325829 - 325832	482	400
X 325837 - 325847		3100
X 327251 - 327266		1600
X 342296 - 342514		21,900
349780 - 349781		200
X 350335		100

AMC #	Code	\$\$\$\$\$

Total: ⁵⁰⁰ 27300

- 480----POL-----\$5
- 481----NOI-----\$5
- 482----Maint.---\$100
- 396----Trf.-----\$5
- 635----Amd.-----\$5
- 379----Refund

Entered: _____ Date

Verified: _____ Date

Sent to Accounts: _____ Date

Earned by Accounts: _____ Date

14.00 +
 36.00 +
 39.00 +
 23.00 +
 33.00 +
 36.00 +
 36.00 +
 24.00 +
 9.00 +
 9.00 +
 34.00 +
 44.00 + r
 41.00 +
 44.00 +
 42.00 + agement
 17.00 +
 483.00 * ie

L. Steve Wagner, LLC
 14360 Country Hills Dr.
 Brighton, CO 80601

Phoenix, AZ 85004-2203

RE: Maintenance Fees for Unpatented Mining Claims

Gentlemen:

Enclosed with this letter are an *Affidavit of Payment of Maintenance Fees and Notice of Intention to Hold Mining Claims* and a check for \$48,300 representing payment in the sum of \$100 for each of the unpatented mining claims in the Carlota claim group. This payment represents payment of the federal annual mining claim maintenance fees for the assessment year beginning at noon on September 1, 2000, and ending at noon on September 1, 2001. The full names of the claims and the BLM mining claim serial numbers assigned to the claims for which the fees are paid are described on the Exhibit A attached to the Affidavit.

The claims are owned or leased by Carlota Copper Company, whose mailing address is 1306 Live Oak St., P.O. Box 1009, Miami, AZ 85539.

Please return the receipt for this payment and the original copy of this Affidavit showing the BLM Received Date Stamp to me in the enclosed postage prepaid envelope at your earliest convenience. If it is not possible to return the original affidavit to me please advise me immediately.

If you have any questions concerning payment of the fees and the information filing; or if you determine that the fees or information filing are inadequate in any respect, please contact me at (303) 659-5072.

Sincerely,

L. Steve Wagner
 L. Steve Wagner
 Legal Counsel

ARIZONA
 STATE OFFICE
 PHOENIX, ARIZONA

483-C

AUG 18 11 00 AM '00

RECEIVED
 BUREAU OF
 LAND MANAGEMENT

Enclosures

RECEIVED
 BUREAU OF
 LAND MANAGEMENT
 AUG 18 10 57 AM '00

When recorded, mail to:
L. Steve Wagner
14360 Country Hills Drive
Brighton, Colorado 80601

**AFFIDAVIT OF PAYMENT OF MAINTENANCE FEES
AND NOTICE OF INTENTION TO HOLD MINING CLAIMS**

STATE OF COLORADO)
) ss.
COUNTY OF ADAMS)

RECEIVED
BUREAU OF
LAND MANAGEMENT
MAY 19 10 57 AM '00

The undersigned Affiant, being first duly sworn, deposes and says:

1. Affiant, a citizen of the United States who is more than 18 years of age, resides at 14360 Country Hills Drive, Brighton, Colorado 80601 in Adams County, Colorado, is the agent of Carlota Copper Company and the other owners or claimants ("Owner") of the unpatented mining claims and mill sites, more particularly described in the list set forth in Exhibit A attached hereto and incorporated by this reference (the "Claims"), is duly authorized to execute this Affidavit, and is personally acquainted with the mining claims and mill sites set forth in Exhibit A.

2. The address of Owner is:

Carlota Copper Company
1306 Live Oak St.
P. O. Box 1009
Miami, AZ 85539

Sherwood B. Owens
%Dr. Sherwood B. Owens, Jr.
4060 N. Camino Ferreo
Tucson, AZ 85750

Recovery Resources Corp.
%Reliance Group Holdings, Inc.
55 E. 52nd Street
New York, NY 10055

3. The names of the Claims, the United States Bureau of Land Management ("BLM") Serial Numbers, and the recording information for the Claims in the records of the Counties of Gila and Pinal, State of Arizona, are more particularly set forth in Exhibit A hereto.

4. Owner has paid to the BLM, on or before August 31, 2000, a maintenance fee in the amount of \$100 for each Claim, pursuant to The Omnibus Budget Reconciliation Act of 1993, Pub. L. 103-66, 107 Stat. 312 (1993) (the "Act"). Such payment was made to hold the Claims for the assessment year beginning at noon on September 1, 2000, and ending at noon on September 1, 2001, as required by the Act.

5. By such payment, by Owner's compliance with applicable federal and state mining laws and regulations, and by this Affidavit, Owner intends to hold and maintain all of its right, title and interest in and to each of the Claims through the end of the assessment year ending at noon on September 1, 2001.

6. Affiant executes this Affidavit on the 14th day of August, 2000.

L. Steve Wagner
As agent and on behalf of Owner

Subscribed and sworn to before me this 14th day of August, 2000, by L. Steve Wagner, as agent for Owner.

Janet L. Saxton

My Commission Expires January 21, 2003
950 17th St.
Denver, CO 80202

My commission expires: _____




EXHIBIT A

CARLOTA

CARLOTA COPPER COMPANY

Unpatented mining claims situated in Sections 25, 26, 35, and 36,
Township 1 North, Range 13 East, G&SRB&M,
Globe-Miami Mining District, Gila and Pinal Counties, Arizona

CLAIM NAMES AND NUMBERS

<u>Name</u>	<u>Date Located</u>	<u>Date Recorded</u>	<u>County Recordation Docket Page</u>	<u>Date Filed w/BLM</u>	<u>BLM AMC Serial No.</u>
Gila County:					
Grizzly #1	7/18/89	7/24/89	774 120	9/1/89	298647 \
Amended		11/22/89	785 119	12/13/89	
Grizzly #2	7/18/89	7/24/89	774 123	9/1/89	298648 \
Amended		11/22/89	785 119	12/13/89	
Grizzly #3	7/18/89	7/24/89	774 126	9/1/89	298649 \
Amended		11/22/89	785 119	12/13/89	
Grizzly #4	7/18/89	7/24/89	774 129	9/1/89	298650 \
Amended		11/22/89	785 119	12/13/89	
Pinal County:					
		8/22/89	1625 631	9/1/89	
		11/22/89	1642 209	12/13/89	
Gila County:					
Grizzly #5	7/18/89	7/24/89	774 132	9/1/89	298651 \
Amended		11/22/89	785 119	12/13/89	
Pinal County:					
		8/22/89	1625 634	9/1/89	
		11/22/89	1642 209	12/13/89	
Gila County:					
Grizzly #6	7/18/89	7/24/89	774 135	9/1/89	298652 \
Amended		11/22/89	785 119	12/13/89	
Grizzly #7	7/18/89	7/24/89	774 138	9/1/89	298653 \
Amended		11/22/89	785 119	12/13/89	
Grizzly #8	7/18/89	7/24/89	774 141	9/1/89	298654 \
Amended		11/22/89	785 119	12/13/89	
Grizzly #9	7/18/89	7/24/89	774 144	9/1/89	298655 \
Amended		11/22/89	785 119	12/13/89	
Grizzly #10	7/18/89	7/24/89	774 147	9/1/89	298656 \
Amended		11/22/89	785 119	12/13/89	
Grizzly #11	7/18/89	7/24/89	774 150	9/1/89	298657 \
Amended		11/22/89	785 119	12/13/89	
Grizzly #12	7/18/89	7/24/89	774 153	9/1/89	298658 \
Amended		11/22/89	785 119	12/13/89	
Pinal County:					
	7/18/89	8/22/89	1625 637	9/1/89	
		11/22/89	1642 209	12/13/89	
Gila County:					
Grizzly #13	7/18/89	7/24/89	774 156	9/1/89	298659 \
Amended		11/22/89	785 119	12/13/89	
Grizzly #14	7/18/89	7/24/89	774 159	9/1/89	298660 \
Amended		11/22/89	785 119	12/13/89	

REC'D
A-1
MAY 10 10 50 AM '01

3/6/01
ENTERED INTO COMPUTER
MAY 10 10 50 AM '01

Unpatented Mining Claims located in the Pinto Creek (Miami) Mining District,
in Sections 26, 27, 34, 35, and 36, T1N, R13E,
and Sections 1, 2, 11, and 12, T1S, R13E, G&SRB&M,
Gila and Pinal Counties, Arizona

Claim Name	Loc. Date	Original County	Original Recordation		Amended Recordation		BLM AMC Serial No.
			Book	Page	Book	Page	
Tip Top	3/2/29	Pinal	45	142	648	830	52265\
Tip Top #1	8/1/30	Pinal	46	275			52266\
Tip Top 2	3/2/29	Pinal	45	144	648	831	52267\
Tip Top 3	3/10/29	Pinal	45	145	648	832	52268\
Tip Top #4	8/1/30	Pinal	46	301			52269\
Eder #10	4/21/69	Pinal	569	819			52270\
Eder #11	4/21/69	Pinal	569	820			52271\
Eder #12	4/21/69	Pinal	569	821			52272\
Eder 14	9/27/71	Pinal	645	51			52274\
		Gila	308	309			
Eder 15	9/27/71	Pinal	645	52			52275\
		Gila	308	310			
Eder 16	9/27/71	Pinal	645	53	721	95	52276\
		Gila	308	311	348	10	
Eder 17	9/27/71	Pinal	645	54	721	96	52277\
		Gila	308	312	348	9	
Eder 18	9/27/71	Pinal	710	228			52278\
		Gila	308	313			
Eder 19	9/27/71	Pinal	710	229	721	715	52279\
		Gila	308	314	348	275	
Eder 22	9/27/71	Pinal	645	56			52280\
		Gila	308	317			
Eder #23	1/4/73	Pinal	691	416			52281\
Eder 27	9/11/73	Pinal	720	440			52282\
Eder 34	6/14/73	Pinal	710	926			52285\
Eder 35	6/14/73	Pinal	710	927			52286\
Eder 36	6/14/73	Pinal	710	928			52287\
Eder 39	6/13/73	Pinal	710	931			52289\
Eder 40	6/14/73	Pinal	710	932			52290\
Eder 43	6/13/73	Pinal	710	935			52292\
Eder 44	6/14/73	Pinal	710	936			52293\
Eder 45	6/13/73	Pinal	710	937			52294\
Eder 46	6/13/73	Pinal	710	938			52295\
Eder 47	6/13/73	Pinal	710	939			52296\
Eder 48	6/13/73	Pinal	710	940	721	97	52297\
Eder 49	6/12/73	Pinal	710	941			52298\
Eder 50	6/12/73	Pinal	710	942			52299\
Eder 51	6/12/73	Pinal	710	943			52300\
Eder 52	6/12/73	Pinal	710	944			52301\
Eder 53	6/12/73	Pinal	710	945			52302\
Eder 54	6/13/73	Pinal	710	946			52303\
		Gila	341	802			
Eder 55	6/13/73	Pinal	710	947			52304\
		Gila	341	803			
Eder 56	6/13/73	Pinal	710	948			52305\
		Gila	341	804			

36

3/6/01
ENTERED INTO COMPUTER
8/21/00
JAMES...
TO...
DENVER

Claim Name	Original Loc. Date	County	Original Recordation		Amended Recordation		BLM AMC Serial No.
			Book	Page	Book	Page	
Eder 57	6/12/73	Pinal	710	949	721	98	52306\
Eder 59	6/14/73	Gila	341	805	348	8	52307\
		Pinal	710	951			
Eder 62	9/7/73	Pinal	721	716			52308\
Eder 63	9/7/73	Pinal	721	717			52309\
		Gila	348	276			
Eder 64	9/7/73	Pinal	721	718			52310\
		Gila	348	277			
Eder 65	9/7/73	Pinal	721	719			52311\
		Gila	348	278			
Eder 66	9/7/73	Pinal	721	720			52312\
		Gila	348	279			
Eder 67	9/7/73	Pinal	721	721			52313\
		Gila	348	280			
Eder 68	9/7/73	Pinal	721	722			52314\
		Gila	348	281			
Eder 69	9/7/73	Pinal	721	723			52315\
		Gila	348	282			
Eder 70	9/24/73	Gila	348	283			52316\
Ghost 16	12/29/66	Pinal	497	450			52317\
Ghost 27	3/10/64	Pinal	387	137			52318\
Ghost 28	5/18/64	Pinal	387	138			52319\
Ghost 29	3/10/64	Pinal	387	139			52320\
Ghost 30	5/18/64	Pinal	387	140			52321\
Ghost 31	3/10/64	Pinal	387	141			52322\
Ghost 32	12/29/66	Pinal	497	451			52323\
Ghost 38	12/29/66	Pinal	497	452			52326\
Ghost 40	12/29/66	Pinal	497	453			52327\
Ghost 48	12/29/66	Pinal	497	455			52329\
Ghost 50	12/29/66	Pinal	497	456			52330\
Ghost 61	3/12/64	Pinal	387	165			52331\
Ghost 62	3/12/64	Pinal	387	166			52332\
Ghost 63	3/12/64	Pinal	387	167			52333\
Ghost 42	12/29/66	Pinal	497	454			52328\
Ghost 66	3/12/64	Pinal	387	170			52336\
Ghost 90	12/29/66	Pinal	497	457			52337\
Ghost 93	3/16/64	Pinal	387	194			52340\
Ghost 95	3/16/64	Pinal	387	195			52342\
Ghost 97	3/16/64	Pinal	387	196			52344\
Ghost 99	3/16/64	Pinal	387	197			52346\
Ghost 131	9/23/65	Pinal	429	515			52365\ 391
Ghost 132	9/23/65	Pinal	429	516			52366\
Ghost 133	9/23/65	Pinal	429	517			52367\
Ghost 134	9/23/65	Pinal	429	518			52368\
Ghost 135	9/23/65	Pinal	429	519			52369\
Ghost 136	9/23/65	Pinal	429	520			52370\
Ghost 137	9/23/65	Pinal	429	521			52371\

Carlota Copper Company 2000-2001

A-3

CO. 118 85 01 01 3001

ENTERED INTO COMPUTER

3/6/01
8/21/00

RECEIVED
LAND OFFICE
BUREAU OF LAND MANAGEMENT
DENVER, COLORADO

Claim Name	Original Loc. Date	County	Original Recordation		Amended Recordation		BLM AMC Serial No.
			Book	Page	Book	Page	
Ghost 140	4/15/64	Pinal	387	209			52372\
Ghost 141	4/15/64	Pinal	387	210			52373\
Ghost 142	4/15/64	Pinal	387	211			52374\
Ghost 143	4/15/64	Pinal	387	212			52375\
Ghost 144	4/15/64	Pinal	387	213			52376\
Cap 130	7/24/30	Pinal	46	311			52386\
Cap 131	7/25/30	Pinal	46	311			52387\
"Moon Rise" Promoter	2/15/1899	Gila	6	401			52388\
Stars and Stripes	11/14/29	Gila	44	5	348	7	52389\
Providence	1/1/02	Gila	7	466	308	307	52390\
	7/1/28	Gila	40	444	309	649	52391\
Eder 71	11/24/87	Gila	726	416			279919\
Eder 72	11/24/87	Gila	726	419			279920\
Eder 73	11/24/87	Gila	726	422			279921\
		Pinal	1497	441			
Eder 74	11/24/87	Pinal	1497	443			279922\
Eder 75	11/24/87	Pinal	1497	445			279923\
Eder 76	11/24/87	Pinal	1497	447			279924\

Unpatented mining claims situated in
Sections 4, 5, 6, 7, Township 1 South, Range 14 East;
Sections 1, 2, 11, 12, Township 1 South, Range 13 East;
Section 31, Township 1 North, Range 14 East;
Sections 14, 15, 22, 23, 25, 26, 27, Township 1 North, Range 13 East,
G&SRB&M, Globe-Miami Mining District, Gila and Pinal Counties, Arizona

CLAIM NAMES AND NUMBERS

Name	Date Located	Date Recorded	County	County Recordation Docket Page	Date Filed w/BLM	BLM AMC Serial No.
Kelly #1	1/26/92	3/12/92	Gila	860 997	4/16/92	320760\
Kelly #2	1/26/92	3/12/92	Gila	860 1000	4/16/92	320761\
Kelly #3	1/26/92	3/12/92	Gila	861 01	4/16/92	320762\
Kelly #4	1/26/92	3/12/92	Gila	861 04	4/16/92	320763\
Kelly #5	1/26/92	3/12/92	Gila	861 07	4/16/92	320764\
Kelly #6	1/28/92	3/12/92	Gila	861 10	4/16/92	320765\
Kelly #7	1/26/92	3/12/92	Gila	861 13	4/16/92	320766\
Kelly #8	1/28/92	3/12/92	Gila	861 16	4/16/92	320767\
Kelly #9	1/26/92	3/12/92	Gila	861 19	4/16/92	320768\
Kelly #10	1/28/92	3/12/92	Gila	861 22	4/16/92	320769\
Kelly #11	1/26/92	3/12/92	Gila	861 25	4/16/92	320770\

Carlota Copper Company 2000-2001

ENTERED INTO COMPUTER

3/6/01
8/21/00

A-4

Aug 18 10 58 AM '00

RECEIVED
BUREAU OF LAND MANAGEMENT
FEDERAL BUREAU OF SURVEY

Aug 18 10 58

RECEIVED
BUREAU OF LAND MANAGEMENT
FEDERAL BUREAU OF SURVEY

Name	Date Located	Date Recorded	County	County Recordation Docket Page	Date Filed w/BLM	BLM AMC Serial No.
Kelly #12	1/28/92	3/12/92	Gila	861 28	4/16/92	320771
Kelly #13	1/26/92	3/12/92	Gila	861 31	4/16/92	320772
Kelly #14	1/28/92	3/12/92	Gila	861 34	4/16/92	320773
Kelly #15	1/28/92	3/12/92	Gila	861 37	4/16/92	320774
Kelly #16	1/28/92	3/12/92	Gila	861 40	4/16/92	320775
Kelly #17	1/28/92	3/12/92	Gila	861 43	4/16/92	320776
Kelly #18	1/28/92	3/12/92	Gila	861 46	4/16/92	320777
Kelly #19	1/28/92	3/12/92	Gila	861 49	4/16/92	320778
Kelly #20	1/26/92	3/12/92	Gila	861 52	4/16/92	320779
Kelly #21	1/27/92	3/12/92	Gila	861 55	4/16/92	320780
Kelly #22	1/27/92	3/12/92	Gila	861 58	4/16/92	320781
Kelly #23	1/27/92	3/12/92	Gila	861 61	4/16/92	320782
Kelly #24	1/27/92	3/12/92	Gila	861 64	4/16/92	320783
Kelly #25	1/27/92	3/12/92	Gila	861 67	4/16/92	320784
Kelly #26	1/27/92	3/12/92	Gila	861 70	4/16/92	320785
Kelly #27	1/29/92	3/12/92	Gila Pinal	861 73 1809 641	4/16/92	320786
Kelly #28	1/29/92	3/12/92	Gila Pinal	861 76 1809 643	4/16/92	320787
Kelly #29	1/29/92	3/12/92	Gila Pinal	861 79 1809 645	4/16/92	320788
Kelly #30	1/29/92	3/12/92	Gila	861 82	4/16/92	320789
Kelly #31-A	7/11/92	8/06/92 8/13/92	Gila Pinal	877 747 1845 922	8/27/92	324206
Kelly #32	1/29/92	3/12/92	Gila	861 88	4/16/92	320791
Kelly #33	1/29/92	3/12/92	Pinal	1809 649	4/16/92	320792
Kelly #34	1/29/92	3/12/92	Gila Pinal	861 91 1809 651	4/16/92	320793
Kelly #35	1/29/92	3/12/92	Pinal	1809 653	4/16/92	320794
Kelly #36	1/29/92	3/12/92	Gila Pinal	861 94 1809 655	4/16/92	320795
Kelly #37	1/28/92	3/12/92	Pinal	1809 657	4/16/92	320796
Kelly #38	1/28/92 1/29/92	3/12/92 3/12/92	Gila Pinal	861 97 1809 659	4/16/92	320797
Kelly #39	1/28/92	3/12/92	Pinal	1809 661	4/16/92	320798
Kelly #40	1/31/92	3/12/92	Pinal	1809 663	4/16/92	320799
Kelly #53	1/30/92	3/12/92	Pinal	1809 671	4/16/92	320803

Carlota Copper Company 2000-2001

A-5

ENTERED INTO COMPUTER

3/6/01
8/21/00

APR 13 10 55 AM '00

RECEIVED
BUREAU OF LAND MANAGEMENT
MAY 10 10 55 AM '00

RECEIVED
BUREAU OF LAND MANAGEMENT
MAY 10 10 55 AM '00

30

<u>Name</u>	<u>Date Located</u>	<u>Date Recorded</u>	<u>County</u>	<u>County Recordation Docket Page</u>	<u>Date Filed w/BLM</u>	<u>BLM AMC Serial No.</u>
Kelly #57	1/30/92	3/12/92	Pinal	1809 673	4/16/92	320804
Kelly #58	1/30/92	3/12/92	Pinal	1809 675	4/16/92	320805
Kelly #59	1/30/92	3/12/92	Pinal	1809 677	4/16/92	320806
Kelly #60	1/30/92	3/12/92	Pinal	1809 679	4/16/92	320807
Kelly #66	1/30/92	3/12/92	Pinal	1809 691	4/16/92	320813
Kelly #67	1/30/92	3/12/92	Pinal	1809 693	4/16/92	320814
Kelly #68	1/30/92	3/12/92	Pinal	1809 695	4/16/92	320815
Kelly #71	1/30/92	3/12/92	Pinal	1809 697	4/16/92	320816
Kelly #72	1/30/92	3/12/92	Pinal	1809 699	4/16/92	320817
Kelly #73	1/30/92	3/12/92	Pinal	1809 701	4/16/92	320818
Kelly #83	2/01/92	3/12/92	Pinal	1809 721	4/16/92	320828
Kelly #84	2/01/92	3/12/92	Pinal	1809 723	4/16/92	320829
Kelly #86	2/01/92	3/12/92	Pinal	1809 727	4/16/92	320831
Kelly #87	2/01/92	3/12/92	Pinal	1809 729	4/16/92	320832
Kelly #89	2/01/92	3/12/92	Pinal	1809 733	4/16/92	320834
Kelly #90	2/01/92	3/12/92	Pinal	1809 735	4/16/92	320835
Kelly #91	2/02/92	3/12/92	Pinal	1809 737	4/16/92	320836
Kelly #92	2/02/92	3/12/92	Gila Pinal	861 100 1809 739	4/16/92	320837
Kelly #93	2/02/92	3/12/92	Gila Pinal	861 103 1809 741	4/16/92	320838
Kelly #94	2/02/92	3/12/92	Gila	861 106	4/16/92	320839
Kelly #95	2/02/92	3/12/92	Gila Pinal	861 109 1809 743	4/16/92	320840
Kelly #96	2/02/92	3/12/92	Gila Pinal	861 112 1809 745	4/16/92	320841
Kelly #97	2/02/92	3/12/92	Gila	861 115	4/16/92	320842
Kelly #98	2/02/92	3/12/92	Gila	861 118	4/16/92	320843
Kelly #99	2/02/92	3/12/92	Gila	861 121	4/16/92	320844
Kelly #100	2/04/92	3/12/92	Gila	861 124	4/16/92	320845
Kelly #101	10/31/92	12/14/92	Gila	892 489	1/19/93	325818
Kelly #103	10/31/92	12/14/92	Gila	892 495	1/19/93	325820
Kelly #104	10/31/92	12/14/92	Gila	892 498	1/19/93	325821
Kelly #105	10/31/92	12/14/92	Gila	892 501	1/19/93	325822
Kelly #106	10/31/92	12/14/92	Gila	892 504	1/19/93	325823
Kelly #107	10/31/92	12/14/92	Gila	892 507	1/19/93	325824
Kelly #112	10/31/92	12/14/92	Gila	892 522	1/19/93	325829
Kelly #113	10/31/92	12/14/92	Gila	892 525	1/19/93	325830
Kelly #114	10/31/92	12/14/92	Gila	892 528	1/19/93	325831
Kelly #115	10/31/92	12/14/92	Gila	892 531	1/19/93	325832

Carlota Copper Company 2000-2001

A-6

ENTERED INTO COMPUTER

3/6/01
8/21/00

RECEIVED
LAND OFFICE
BUREAU OF LAND MANAGEMENT
MARCH 19 10 59 AM '01

RECEIVED
BUREAU OF LAND MANAGEMENT
MARCH 19 10 59 AM '01

36

<u>Name</u>	<u>Date Located</u>	<u>Date Recorded</u>	<u>County</u>	<u>County Recordation Book</u>	<u>County Recordation Page</u>	<u>Date Filed w/BLM</u>	<u>BLM AMC Serial No.</u>
Kelly #156	7/30/93	8/23/93	Gila Pinal	93-635867 1936	623	8/23/93	327259 ✓
Kelly #157	7/30/93	8/23/93	Pinal	1936	625	8/23/93	327260 ✓
Kelly #158	7/30/93	8/23/93	Gila Pinal	93-635861 1936	627	8/23/93	327261 ✓
Kelly #159	7/30/93	8/23/93	Pinal	1936	629	8/23/93	327262 ✓
Kelly #160	7/30/93	8/23/93	Pinal	1936	631	8/23/93	327263 ✓
Kelly #161	7/30/93	8/23/93	Pinal	1936	633	8/23/93	327264 ✓
Kelly #162	7/30/93	8/23/93	Pinal	1936	635	8/23/93	327265 ✓
Kelly #163	7/30/93	8/23/93	Pinal	1936	637	8/23/93	327266 ✓

Unpatented mining claims situated in Section 36, Township 1 North, Range 13 East;
 Section 31, Township 1 North, Range 14 East;
 Section 1, Township 1 South, Range 13 East;
 and Section 6, Township 1 South, Range 14 East,
 Globe-Miami Mining District, G&SRB&M, Gila County, Arizona.

<u>Claim Name</u>	<u>Recorded</u>		<u>BLM Serial No.</u>
	<u>Book/Docket</u>	<u>Page</u>	
Lizard No. 27	47	348	AMC 28018 ✓
Rejected No. 1	31	415	AMC 28020 ✓
Rejected No. 2	31	416	AMC 28019 ✓
Amended	52	374	
Rejected No. 3	53	184	AMC 28016 ✓
Rejected No. 4	493	569	AMC 97634 ✓
Rejected No. 5	493	571	AMC 97635 ✓
Rejected No. 6	493	573	AMC 97636 ✓
Rejected No. 7	493	575	AMC 97637 ✓
Rejected No. 8	493	577	AMC 97638 ✓
Rejected No. 9	493	579	AMC 97639 ✓
Rejected No. 10	493	581	AMC 97640 ✓
Rejected No. 11	493	583	AMC 97641 ✓
Rejected No. 12	493	585	AMC 97642 ✓
Rejected No. 13	493	587	AMC 97643 ✓

RECEIVED
 BUREAU OF
 LAND MANAGEMENT
 AUG 18 10 59 AM '00

Unpatented Mining Claims located in the Pinto Creek (Miami) Mining District,
 in Section 36, T1N, R13E, G&SRB&M, Gila County, Arizona

<u>Name</u>	<u>Location Date</u>	<u>County Recordation</u>		<u>BLM AMC Serial No.</u>
		<u>Book</u>	<u>Page</u>	
Overside	9/1/39	48	70	27989 ✓
Amended	6/17/59	102	43	
Amended	5/23/93	909	127	
Crown Point Ext. No. 1	6/17/59	102	37	27990 ✓
Amended	5/23/93	909	131	

ENTERED INTO COMPUTER

3/6/01
 8/21/01

24

<u>Name</u>	<u>Location Date</u>	<u>County Recordation</u>		<u>BLM AMC Serial No.</u>
		<u>Book</u>	<u>Page</u>	
Crown Point Ext. No. 2	6/17/59	102	38	27991 ✓
Amended	5/23/93	909	133	
Old Abe	9/1/39	48	70	27992 ✓
Amended	6/17/59	102	39	
Amended	5/23/93	909	124	
Old Abe No. 1	10/1/39	48	82	27993 ✓
Amended	6/17/59	102	41	
Amended	5/23/93	909	129	

The above-listed claims are owned by:

Carlota Copper Company
1306 Live Oak St.
P.O. Box 1009
Miami, Arizona 85539

Unpatented Mining Claims located in the Pinto Creek (Miami) Mining District,
in Section 36, T1N, R13E, G&SRB&M, Gila County, Arizona

<u>Name</u>	<u>Location Date</u>	<u>County Recordation</u>		<u>BLM AMC Serial No.</u>
		<u>Book</u>	<u>Page</u>	
Brewery	3/12/1892	4	145	39932 ✓
Amended	5/23/93	909	116	
Clipper	1/20/1906	1	286	39933 ✓
Amended	5/23/93	909	118	
Old Abe	9/1/39	48	70	39934 ✓
Amended	5/23/93	909	124	
Thomas Jefferson	9/1/39	48	71	39935 ✓
Amended	5/23/93	909	120	
Blue Jay Fraction	11/21/42	48	357	39936 ✓
Amended	5/23/93	909	122	
Vat	11/25/59	112	344	39937 ✓

The above-listed claims are owned by:

Recovery Resources Corporation
% Reliance Group Holdings, Inc.
55 E. 52nd Street
New York, NY 10055

RECEIVED
 BUREAU OF
 LAND MANAGEMENT
 Aug 10 10 59 AM '00

3/6/01
 8/21

<u>Name</u>	<u>Location Date</u>	<u>County Recordation</u>		<u>BLM AMC Serial No.</u>
		<u>Book</u>	<u>Page</u>	
Lost Knife #1	5/23/59	100	416	39938 ✓
	Amended 3/17/68	230	418	
Lost Knife #2	10/28/59	108	133	39939 ✓
	Amended 3/17/68	230	415	
Manganese Cap	5/06/65	176	507	39940 ✓
	Amended 3/17/68	230	419	
Galena	5/06/65	176	508	39941 ✓
	Amended 3/17/68	230	416	
Dew	6/1/68	237	635	39942 ✓
Lad	6/1/68	237	636	39943 ✓

The above-listed claims are owned by:

Sherwood B. Owens
 % Dr. Sherwood B. Owens, Jr.
 4060 N. Camino Ferreo
 Tucson, AZ 85750

RECEIVED
 BUREAU OF
 LAND MANAGEMENT
 AUG 10 10 51 AM '90

Millsite Claims situated in Section 23 and 26,
 Township 1 North, Range 13 East, G&SRB&M
 Undesignated Mining District, Gila County, Arizona

<u>Name</u>	<u>Date Located</u>	<u>Date Recorded</u>	<u>County</u>	<u>County Recordation Docket Page</u>	<u>Date Filed w/BLM</u>	<u>BLM AMC Serial No.</u>
Sick-A-More #1	6/16/93	8/23/93	Gila	93-635858	8/23/93	327251 ✓
Sick-A-More #2	6/16/93	8/23/93	Gila	93-635859	8/23/93	327252 ✓
Sick-A-More #3	6/16/93	8/23/93	Gila	93-635860	8/23/93	327253 ✓

The above-listed claims are owned by:

Carlota Copper Company
 1306 Live Oak St.
 P.O. Box 1009
 Miami, Arizona 85539

ENTERED INTO COMPUTER

L 3/16/01
R 8/21

CARLOTA COPPER COMPANY

Unpatented **Millsite** mining claims, situated in
 Sections 25, 26, 35, 36 , T1N, R13E
 Section 31, T1N, R14E
 Section 1, T1S, R13E
 Section 6, T1S, R14E
 Gila and Pinal Counties, Arizona

CLAIM NAMES AND NUMBERS

<u>Name</u>	<u>Date Located</u>	<u>Recorded</u>	<u>County</u>	<u>County Recordation Docket Page</u>	<u>Date Filed w/ BLM</u>	<u>BLM AMC Serial No.</u>
Kosher #1	09/12/96	12/04/96	Gila	96-019602	12/03/96	342296 ✓
Kosher #2	09/12/96	12/04/96	Gila	96-019603	12/03/96	342297 ✓
Kosher #3	09/12/96	12/04/96	Gila	96-019604	12/03/96	342298 ✓
Kosher #4	09/12/96	12/04/96	Gila	96-019605	12/03/96	342299 ✓
Kosher #5	09/12/96	12/04/96	Gila	96-019606	12/03/96	342300 ✓
Kosher #6	09/12/96	12/04/96	Gila	96-019607	12/03/96	342301 ✓
Kosher #7	09/12/96	12/04/96	Gila	96-019608	12/03/96	342302 ✓
Kosher #8	09/12/96	12/04/96	Gila	96-019609	12/03/96	342303 ✓
Kosher #9	09/12/96	12/04/96	Gila	96-019610	12/03/96	342304 ✓
Kosher #10	09/12/96	12/04/96	Gila	96-019611	12/03/96	342305 ✓
Kosher #11	09/12/96	12/04/96	Gila	96-019612	12/03/96	342306 ✓
Kosher #12	09/12/96	12/04/96	Gila	96-019613	12/03/96	342307 ✓
Kosher #13	09/12/96	12/04/96	Gila	96-019614	12/03/96	342308 ✓
Kosher #14	09/12/96	12/04/96	Gila	96-019615	12/03/96	342309 ✓
Kosher #15	09/12/96	12/04/96	Gila	96-019616	12/03/96	342310 ✓
Kosher #16	09/12/96	12/04/96	Gila	96-019617	12/03/96	342311 ✓
Kosher #17	09/12/96	12/04/96	Gila	96-019618	12/03/96	342312 ✓
Kosher #18	09/12/96	12/04/96	Gila	96-019619	12/03/96	342313 ✓
Kosher #19	09/12/96	12/04/96	Gila	96-019620	12/03/96	342314 ✓
Kosher #20	09/12/96	12/04/96	Gila	96-019621	12/03/96	342315 ✓
Kosher #21	09/12/96	12/04/96	Gila	96-019622	12/03/96	342316 ✓
Kosher #22	09/12/96	12/04/96	Gila	96-019623	12/03/96	342317 ✓
Kosher #23	09/12/96	12/04/96	Gila	96-019624	12/03/96	342318 ✓
Kosher #23	09/12/96	12/04/96	Pinal	1996-040016	12/03/96	
Kosher #24	09/12/96	12/04/96	Gila	96-019625	12/03/96	342319 ✓
Kosher #25	09/12/96	12/04/96	Gila	96-019626	12/03/96	342320 ✓
Kosher #26	09/12/96	12/04/96	Gila	96-019627	12/03/96	342321 ✓
Kosher #27	09/12/96	12/04/96	Gila	96-019628	12/03/96	342322 ✓
Kosher #28	09/12/96	12/04/96	Gila	96-019629	12/03/96	342323 ✓
Kosher #29	09/12/96	12/04/96	Gila	96-019630	12/03/96	342324 ✓
Kosher #30	09/12/96	12/04/96	Gila	96-019631	12/03/96	342325 ✓
Kosher #31	09/12/96	12/04/96	Gila	96-019632	12/03/96	342326 ✓
Kosher #32	09/12/96	12/04/96	Pinal	1996-040017	12/03/96	342327 ✓
Kosher #33	09/12/96	12/04/96	Gila	96-019633	12/03/96	342328 ✓
Kosher #33	09/12/96	12/04/96	Pinal	1996-040018	12/03/96	
Kosher #34	09/12/96	12/04/96	Gila	96-019634	12/03/96	342329 ✓
Kosher #34	09/12/96	12/04/96	Pinal	1996-040019	12/03/96	34

ENTERED INTO COMPUTER

3/6/01
8/21

RECEIVED
 FEDERAL BUREAU OF INVESTIGATION
 AUG 10 10 55 AM '00

<u>Name</u>	<u>Date Located</u>	<u>Recorded</u>	<u>County</u>	<u>County Recordation Docket Page</u>	<u>Date Filed w/ BLM</u>	<u>BLM AMC Serial No.</u>
Kosher #35	09/12/96	12/04/96	Gila	96-019635	12/03/96	342330 ✓
Kosher #36	09/12/96	12/04/96	Gila	96-019636	12/03/96	342331 ✓
Kosher #37	09/12/96	12/04/96	Gila	96-019637	12/03/96	342332 ✓
Kosher #38	09/12/96	12/04/96	Gila	96-019638	12/03/96	342333 ✓
Kosher #39	09/12/96	12/04/96	Gila	96-019639	12/03/96	342334 ✓
Kosher #40	09/12/96	12/04/96	Gila	96-019640	12/03/96	342335 ✓
Kosher #41	09/12/96	12/04/96	Gila	96-019641	12/03/96	342336 ✓
Kosher #42	09/12/96	12/04/96	Gila	96-019642	12/03/96	342337 ✓
Kosher #43	09/12/96	12/04/96	Gila	96-019643	12/03/96	342338 ✓
Kosher #44	09/12/96	12/04/96	Pinal	1996-040020	12/03/96	342339 ✓
Kosher #45	09/12/96	12/04/96	Pinal	1996-040021	12/03/96	342340 ✓
Kosher #46	09/12/96	12/04/96	Pinal	1996-040022	12/03/96	342341 ✓
Kosher #46	09/12/96	12/04/96	Gila	96-019644	12/03/96	
Kosher #47	09/12/96	12/04/96	Pinal	1996-040023	12/03/96	342342 ✓
Kosher #47	09/12/96	12/04/96	Gila	96-019645	12/03/96	
Kosher #48	09/12/96	12/04/96	Gila	96-019646	12/03/96	342343 ✓
Kosher #49	09/12/96	12/04/96	Gila	96-019647	12/03/96	342344 ✓
Kosher #50	09/12/96	12/04/96	Gila	96-019648	12/03/96	342345 ✓
Kosher #51	09/12/96	12/04/96	Gila	96-019649	12/03/96	342346 ✓
Kosher #52	09/12/96	12/04/96	Gila	96-019650	12/03/96	342347 ✓
Kosher #53	09/12/96	12/04/96	Gila	96-019651	12/03/96	342348 ✓
Kosher #54	09/12/96	12/04/96	Gila	96-019652	12/03/96	342349 ✓
Kosher #55	09/12/96	12/04/96	Gila	96-019653	12/03/96	342350 ✓
Kosher #56	09/12/96	12/04/96	Gila	96-019654	12/03/96	342351 ✓
Kosher #57	09/12/96	12/04/96	Pinal	1996-040024	12/03/96	342352 ✓
Kosher #58	09/12/96	12/04/96	Pinal	1996-040025	12/03/96	342353 ✓
Kosher #59	09/12/96	12/04/96	Pinal	1996-040026	12/03/96	342354 ✓
Kosher #60	09/12/96	12/04/96	Pinal	1996-040027	12/03/96	342355 ✓
Kosher #60	09/12/96	12/04/96	Gila	96-019655	12/03/96	
Kosher #61	09/12/96	12/04/96	Pinal	1996-040028	12/03/96	342356 ✓
Kosher #61	09/12/96	12/04/96	Gila	96-019656	12/03/96	
Kosher #62	09/12/96	12/04/96	Gila	96-019657	12/03/96	342357 ✓
Kosher #63	09/12/96	12/04/96	Gila	96-019658	12/03/96	342358 ✓
Kosher #64	09/12/96	12/04/96	Gila	96-019659	12/03/96	342359 ✓
Kosher #65	09/12/96	12/04/96	Gila	96-019660	12/03/96	342360 ✓
Kosher #66	09/12/96	12/04/96	Gila	96-019661	12/03/96	342361 ✓
Kosher #67	09/12/96	12/04/96	Gila	96-019662	12/03/96	342362 ✓
Kosher #68	09/12/96	12/04/96	Gila	96-019663	12/03/96	342363 ✓
Kosher #69	09/12/96	12/04/96	Pinal	1996-040029	12/03/96	342364 ✓
Kosher #70	09/12/96	12/04/96	Pinal	1996-040030	12/03/96	342365 ✓
Kosher #71	09/12/96	12/04/96	Pinal	1996-040031	12/03/96	342366 ✓
Kosher #72	09/12/96	12/04/96	Pinal	1996-040032	12/03/96	342367 ✓
Kosher #73	09/12/96	12/04/96	Pinal	1996-040033	12/03/96	342368 ✓
Kosher #73	09/12/96	12/04/96	Gila	96-019664	12/03/96	
Kosher #74	09/12/96	12/04/96	Gila	96-019665	12/03/96	342369 ✓
Kosher #75	09/12/96	12/04/96	Gila	96-019666	12/03/96	342370 ✓
Kosher #76	09/12/96	12/04/96	Gila	96-019667	12/03/96	342371 ✓
Kosher #77	09/12/96	12/04/96	Gila	96-019668	12/03/96	342372 ✓
Kosher #78	09/12/96	12/04/96	Gila	96-019669	12/03/96	342373 ✓

Carlota Copper Company 2000-2001

A-12

ENTERED INTO COMPUTER

3/6/01
8/21

Aug 10 10

RECEIVED
BLM

44

<u>Name</u>	<u>Date Located</u>	<u>Recorded</u>	<u>County</u>	<u>County Recordation Docket Page</u>	<u>Date Filed w/ BLM</u>	<u>BLM AMC Serial No.</u>
Kosher #79	09/12/96	12/04/96	Gila	96-019670	12/03/96	342374
Kosher #80	09/12/96	12/04/96	Gila	96-019671	12/03/96	342375
Kosher #81	09/12/96	12/04/96	Pinal	1996-040034	12/03/96	342376
Kosher #82	09/12/96	12/04/96	Pinal	1996-040035	12/03/96	342377
Kosher #83	09/12/96	12/04/96	Pinal	1996-040036	12/03/96	342378
Kosher #84	09/12/96	12/04/96	Pinal	1996-040037	12/03/96	342379
Kosher #84	09/12/96	12/04/96	Gila	96-019672	12/03/96	
Kosher #85	09/12/96	12/04/96	Pinal	1996-040038	12/03/96	342380
Kosher #85	09/12/96	12/04/96	Gila	96-019673	12/03/96	
Kosher #86	09/12/96	12/04/96	Gila	96-019674	12/03/96	342381
Kosher #87	09/12/96	12/04/96	Gila	96-019675	12/03/96	342382
Kosher #88	09/12/96	12/04/96	Gila	96-019676	12/03/96	342383
Kosher #89	09/12/96	12/04/96	Gila	96-019677	12/03/96	342384
Kosher #90	09/12/96	12/04/96	Gila	96-019678	12/03/96	342385
Kosher #91	09/12/96	12/04/96	Gila	96-019679	12/03/96	342386
Kosher #92	09/12/96	12/04/96	Gila	96-019680	12/03/96	342387
Kosher #93	09/13/96	12/04/96	Pinal	1996-040039	12/03/96	342388
Kosher #94	09/13/96	12/04/96	Pinal	1996-040040	12/03/96	342389
Kosher #95	09/13/96	12/04/96	Pinal	1996-040041	12/03/96	342390
Kosher #96	09/13/96	12/04/96	Pinal	1996-040042	12/03/96	342391
Kosher #97	09/13/96	12/04/96	Pinal	1996-040043	12/03/96	342392
Kosher #97	09/13/96	12/04/96	Gila	96-019681	12/03/96	
Kosher #98	09/13/96	12/04/96	Pinal	1996-040044	12/03/96	342393
Kosher #98	09/13/96	12/04/96	Gila	96-019682	12/03/96	
Kosher #99	09/13/96	12/04/96	Gila	96-019683	12/03/96	342394
Kosher #100	09/13/96	12/04/96	Gila	96-019684	12/03/96	342395
Kosher #101	09/13/96	12/04/96	Gila	96-019685	12/03/96	342396
Kosher #102	09/13/96	12/04/96	Gila	96-019686	12/03/96	342397
Kosher #103	09/13/96	12/04/96	Gila	96-019687	12/03/96	342398
Kosher #104	09/13/96	12/04/96	Gila	96-019688	12/03/96	342399
Kosher #105	09/13/96	12/04/96	Gila	96-019689	12/03/96	342400
Kosher #106	09/13/96	12/04/96	Gila	96-019690	12/03/96	342401
Kosher #107	09/13/96	12/04/96	Pinal	1996-040045	12/03/96	342402
Kosher #108	09/13/96	12/04/96	Pinal	1996-040046	12/03/96	342403
Kosher #109	09/13/96	12/04/96	Pinal	1996-040047	12/03/96	342404
Kosher #110	09/13/96	12/04/96	Pinal	1996-040048	12/03/96	342405
Kosher #111	09/13/96	12/04/96	Pinal	1996-040049	12/03/96	342406
Kosher #112	09/13/96	12/04/96	Pinal	1996-040050	12/03/96	342407
Kosher #112	09/13/96	12/04/96	Gila	96-019691	12/03/96	
Kosher #113	09/13/96	12/04/96	Pinal	1996-040051	12/03/96	342408
Kosher #113	09/13/96	12/04/96	Gila	96-019692	12/03/96	
Kosher #114	09/13/96	12/04/96	Gila	96-019693	12/03/96	342409
Kosher #115	09/13/96	12/04/96	Gila	96-019694	12/03/96	342410
Kosher #116	09/13/96	12/04/96	Gila	96-019695	12/03/96	342411
Kosher #117	09/13/96	12/04/96	Gila	96-019696	12/03/96	342412
Kosher #118	09/13/96	12/04/96	Gila	96-019697	12/03/96	342413
Kosher #119	09/13/96	12/04/96	Gila	96-019698	12/03/96	342414

Carlota Copper Company 2000-2001

A-13

ENTERED INTO RECORDS

3/6/01
8/21

RECEIVED
NOV 10 10 50 AM '01
BLM

<u>Name</u>	<u>Date Located</u>	<u>Recorded</u>	<u>County</u>	<u>County Recordation Docket Page</u>	<u>Date Filed w/ BLM</u>	<u>BLM AMC Serial No.</u>
Kosher #120	09/13/96	12/04/96	Gila	96-019699	12/03/96	342415 ✓
Kosher #121	09/13/96	12/04/96	Gila	96-019700	12/03/96	342416 ✓
Kosher #122	09/13/96	12/04/96	Pinal	1996-040052	12/03/96	342417 ✓
Kosher #123	09/13/96	12/04/96	Pinal	1996-040053	12/03/96	342418 ✓
Kosher #124	09/13/96	12/04/96	Pinal	1996-040054	12/03/96	342419 ✓
Kosher #125	09/13/96	12/04/96	Pinal	1996-040055	12/03/96	342420 ✓
Kosher #126	09/13/96	12/04/96	Pinal	1996-040056	12/03/96	342421 ✓
Kosher #127	09/13/96	12/04/96	Pinal	1996-040057	12/03/96	342422 ✓
Kosher #127	09/13/96	12/04/96	Gila	96-019701	12/03/96	
Kosher #128	09/13/96	12/04/96	Pinal	1996-040058	12/03/96	342423 ✓
Kosher #128	09/13/96	12/04/96	Gila	96-019702	12/03/96	
Kosher #129	09/13/96	12/04/96	Gila	96-019703	12/03/96	342424 ✓
Kosher #130	09/13/96	12/04/96	Gila	96-019704	12/03/96	342425 ✓
Kosher #131	09/13/96	12/04/96	Gila	96-019705	12/03/96	342426 ✓
Kosher #132	09/13/96	12/04/96	Gila	96-019706	12/03/96	342427 ✓
Kosher #133	09/13/96	12/04/96	Gila	96-019707	12/03/96	342428 ✓
Kosher #134	09/13/96	12/04/96	Gila	96-019708	12/03/96	342429 ✓
Kosher #135	09/13/96	12/04/96	Gila	96-019709	12/03/96	342430 ✓
Kosher #136	09/13/96	12/04/96	Gila	96-019710	12/03/96	342431 ✓
Kosher #137	09/13/96	12/04/96	Gila	96-019711	12/03/96	342432 ✓
Kosher #138	09/13/96	12/04/96	Pinal	1996-040059	12/03/96	342433 ✓
Kosher #139	09/13/96	12/04/96	Pinal	1996-040060	12/03/96	342434 ✓
Kosher #140	09/13/96	12/04/96	Pinal	1996-040061	12/03/96	342435 ✓
Kosher #141	09/13/96	12/04/96	Pinal	1996-040062	12/03/96	342436 ✓
Kosher #142	09/13/96	12/04/96	Pinal	1996-040063	12/03/96	342437 ✓
Kosher #143	09/13/96	12/04/96	Pinal	1996-040064	12/03/96	342438 ✓
Kosher #144	09/13/96	12/04/96	Pinal	1996-040065	12/03/96	342439
Kosher #144	09/13/96	12/04/96	Gila	96-019712	12/03/96	
Kosher #145	09/13/96	12/04/96	Pinal	1996-040066	12/03/96	342440 ✓
Kosher #145	09/13/96	12/04/96	Gila	96-019713	12/03/96	
Kosher #146	09/13/96	12/04/96	Gila	96-019714	12/03/96	342441 ✓
Kosher #147	09/13/96	12/04/96	Gila	96-019715	12/03/96	342442 ✓
Kosher #148	09/13/96	12/04/96	Gila	96-019716	12/03/96	342443 ✓
Kosher #149	09/13/96	12/04/96	Gila	96-019717	12/03/96	342444 ✓
Kosher #150	09/13/96	12/04/96	Gila	96-019718	12/03/96	342445 ✓
Kosher #151	09/13/96	12/04/96	Gila	96-019719	12/03/96	342446 ✓
Kosher #152	09/13/96	12/04/96	Gila	96-019720	12/03/96	342447 ✓
Kosher #153	09/13/96	12/04/96	Gila	96-019721	12/03/96	342448 ✓
Kosher #154	09/13/96	12/04/96	Gila	96-019722	12/03/96	342449 ✓
Kosher #155	09/13/96	12/04/96	Gila	96-019723	12/03/96	342450 ✓
Kosher #156	09/13/96	12/04/96	Pinal	1996-040067	12/03/96	342451 ✓
Kosher #157	09/13/96	12/04/96	Pinal	1996-040068	12/03/96	342452 ✓
Kosher #158	09/13/96	12/04/96	Pinal	1996-040069	12/03/96	342453 ✓
Kosher #159	09/13/96	12/04/96	Pinal	1996-040070	12/03/96	342454 ✓
Kosher #160	09/13/96	12/04/96	Pinal	1996-040071	12/03/96	342455 ✓
Kosher #161	09/14/96	12/04/96	Pinal	1996-040072	12/03/96	342456 ✓
Kosher #162	09/14/96	12/04/96	Pinal	1996-040073	12/03/96	342457 ✓
Kosher #163	09/14/96	12/04/96	Pinal	1996-040074	12/03/96	342458 ✓
Kosher #163	09/14/96	12/04/96	Gila	96-019724	12/03/96	

44

ENTERED INTO

3/6/01
8/21

RECEIVED
BUREAU OF
LAND MANAGEMENT
AUG 18 10 59 AM

<u>Name</u>	<u>Date Located</u>	<u>Recorded</u>	<u>County</u>	<u>County Recordation Docket Page</u>	<u>Date Filed w/ BLM</u>	<u>BLM AMC Serial No.</u>
Kosher #164	09/14/96	12/04/96	Pinal	1996-040075	12/03/96	342459
Kosher #164	09/14/96	12/04/96	Gila	96-019725	12/03/96	
Kosher #165	09/14/96	12/04/96	Gila	96-019726	12/03/96	342460
Kosher #166	09/14/96	12/04/96	Gila	96-019727	12/03/96	342461
Kosher #167	09/14/96	12/04/96	Gila	96-019728	12/03/96	342462
Kosher #168	09/14/96	12/04/96	Gila	96-019729	12/03/96	342463
Kosher #169	09/14/96	12/04/96	Gila	96-019730	12/03/96	342464
Kosher #170	09/14/96	12/04/96	Gila	96-019731	12/03/96	342465
Kosher #171	09/14/96	12/04/96	Gila	96-019732	12/03/96	342466
Kosher #172	09/14/96	12/04/96	Gila	96-019733	12/03/96	342467
Kosher #173	09/14/96	12/04/96	Gila	96-019734	12/03/96	342468
Kosher #174	09/14/96	12/04/96	Pinal	1996-040076	12/03/96	342469
Kosher #175	09/14/96	12/04/96	Pinal	1996-040077	12/03/96	342470
Kosher #176	09/14/96	12/04/96	Pinal	1996-040078	12/03/96	342471
Kosher #177	09/14/96	12/04/96	Pinal	1996-040079	12/03/96	342472
Kosher #178	09/14/96	12/04/96	Pinal	1996-040080	12/03/96	342473
Kosher #179	09/14/96	12/04/96	Pinal	1996-040081	12/03/96	342474
Kosher #180	09/14/96	12/04/96	Pinal	1996-040082	12/03/96	342475
Kosher #181	09/14/96	12/04/96	Pinal	1996-040083	12/03/96	342476
Kosher #182	09/14/96	12/04/96	Pinal	1996-040084	12/03/96	342477
Kosher #182	09/14/96	12/04/96	Gila	96-019735	12/03/96	
Kosher #183	09/14/96	12/04/96	Pinal	1996-040085	12/03/96	342478
Kosher #183	09/14/96	12/04/96	Gila	96-019736	12/03/96	
Kosher #184	09/14/96	12/04/96	Gila	96-019737	12/03/96	342479
Kosher #185	09/14/96	12/04/96	Gila	96-019738	12/03/96	342480
Kosher #186	09/14/96	12/04/96	Pinal	1996-040086	12/03/96	342481
Kosher #187	09/14/96	12/04/96	Pinal	1996-040087	12/03/96	342482
Kosher #188	09/14/96	12/04/96	Pinal	1996-040088	12/03/96	342483
Kosher #189	09/14/96	12/04/96	Pinal	1996-040089	12/03/96	342484
Kosher #190	09/14/96	12/04/96	Pinal	1996-040090	12/03/96	342485
Kosher #191	09/14/96	12/04/96	Pinal	1996-040091	12/03/96	342486
Kosher #192	09/14/96	12/04/96	Pinal	1996-040092	12/03/96	342487
Kosher #193	09/14/96	12/04/96	Pinal	1996-040093	12/03/96	342488
Kosher #193	09/14/96	12/04/96	Gila	96-019739	12/03/96	
Kosher #194	09/14/96	12/04/96	Pinal	1996-040094	12/03/96	342489
Kosher #194	09/14/96	12/04/96	Gila	96-019740	12/03/96	
Kosher #195	09/14/96	12/04/96	Gila	96-019741	12/03/96	342490
Kosher #196	09/14/96	12/04/96	Gila	96-019742	12/03/96	342491
Kosher #197	09/14/96	12/04/96	Pinal	1996-040095	12/03/96	342492
Kosher #198	09/14/96	12/04/96	Pinal	1996-040096	12/03/96	342493
Kosher #199	09/14/96	12/04/96	Pinal	1996-040097	12/03/96	342494
Kosher #200	09/14/96	12/04/96	Pinal	1996-040098	12/03/96	342495
Kosher #201	09/14/96	12/04/96	Pinal	1996-040099	12/03/96	342496
Kosher #202	09/14/96	12/04/96	Pinal	1996-040100	12/03/96	342497
Kosher #203	09/14/96	12/04/96	Pinal	1996-040101	12/03/96	342498
Kosher #204	09/14/96	12/04/96	Pinal	1996-040102	12/03/96	342499
Kosher #205	09/14/96	12/04/96	Pinal	1996-040103	12/03/96	342500
Kosher #205	09/14/97	12/04/96	Gila	96-019743	12/03/96	

42

ENTERED INTO COMPUTER

3/6/01
8/21

RECEIVED
LAND OFFICE
AUG 10 10 55 AM '96

<u>Name</u>	<u>Date Located</u>	<u>Date Recorded</u>	<u>County</u>	<u>County Recordation Docket Page</u>	<u>Date Filed w/ BLM</u>	<u>BLM AMC Serial No.</u>
Kosher #206	09/14/97	12/04/96	Gila	96-019744	12/03/96	342501
Kosher #207	09/14/96	12/04/96	Pinal	1996-040104	12/03/96	342502
Kosher #208	09/14/96	12/04/96	Pinal	1996-040105	12/03/96	342503
Kosher #209	09/14/96	12/04/96	Pinal	1996-040106	12/03/96	342504
Kosher #210	09/14/96	12/04/96	Pinal	1996-040107	12/03/96	342505
Kosher #211	09/14/96	12/04/96	Pinal	1996-040108	12/03/96	342506
Kosher #211	09/14/96	12/04/96	Gila	96-019745	12/03/96	
Kosher #212	09/14/96	12/04/96	Gila	96-019746	12/03/96	342507
Kosher #213	09/14/96	12/04/96	Gila	96-019747	12/03/96	342508
Kosher #214	09/14/96	12/04/96	Gila	96-019748	12/03/96	342509
Kosher #215	09/14/96	12/04/96	Gila	96-019749	12/03/96	342510
Kosher #216	09/14/96	12/04/96	Gila	96-019750	12/03/96	342511
Kosher #217	09/14/96	12/04/96	Gila	96-019751	12/03/96	342512
Kosher #218	09/14/96	12/04/96	Gila	96-019752	12/03/96	342513
Kosher #219	09/14/96	12/04/96	Gila	96-019753	12/03/96	342514

Unpatented Mining Claims located in the Globe-Miami Mining District,
Section 1, T1S, R13E,
Section 6, T1S, R14E, G&SRB&M
Gila County, Arizona

<u>Name</u>	<u>Date Located</u>	<u>Date Recorded</u>	<u>County</u>	<u>County Recordation Docket Page</u>	<u>Date Filed w/BLM</u>	<u>BLM AMC Serial No.</u>
RJD #1	12/5/97	2/27/98	Gila	1998 2760	3/2/98	349780
RJD #2	12/5/97	2/27/98	Gila	1998 2761	3/2/98	349781
RJD #4	5/17/98	6/5/98	Gila	1998 8633	7/9/98	350335

The above-listed claims are owned by:

Carlota Copper Company
1306 Live Oak St.
P.O. Box 1009
Miami, Arizona 85539

RECEIVED
BUREAU OF
LAND MANAGEMENT
Aug 18 10 59 AM '00
STAFF OFFICE
PINAL COUNTY

3/6/01
ENTERED INTO COMPUTER
8/21

United States Department of the Interior
 Bureau of Land Management
 BUSINESS & SUPPORT SVCS DIV
 222 N CENTRAL AVE
 PHOENIX, AZ 85004 -2203
 Phone: (602) 417-9200

Receipt	
No:	171734

Transaction #: 184895
Date of Transaction: 08/18/2000

CUSTOMER:	CARLOTA COPPER PO BOX 1009 MIAMI, AZ 85539
-----------	--

LINE #	QTY	COMMODITY / SUBJECT / ACTION / PRODUCT	REMARKS	UNIT PRICE	TOTAL
1	1	LOCATABLE MINERALS / MINING CLAIMS-ACCOUNTS/UNADJUDICATED / MINING CLAIM MONEY RECEIVED (455)	MAINT 2001 (483)	- n/a -	\$48,300.00

TOTAL:					\$48,300.00
---------------	--	--	--	--	--------------------

PAYMENT INFORMATION					
1	AMOUNT:	\$48,300.00	POSTMARKED:	08/17/2000	
	TYPE:	CHECK	RECEIVED:	08/18/2000	
	CHECK NO:	005854			
	NAME:	CARLOTA COPPER COMPANY PO BOX 1009 MIAMI AZ 85539			

REMARKS

CASE SERIAL NUMBER INFORMATION		
TRNS #	LINE #	CASES
184895	1	AMC298647

This receipt was generated by the automated BLM Collections and Billings System and is a paper representation of a portion of the official electronic record contained therein.

Receipt #: 158763

Amount Received: 33,900.⁰⁰

Date: 7/27/00

Transaction #: 171731

Lead #: 7735-27738-28542-

35792-40735-97634-129535

138512-142565-190837

215329-319065-327204

AMC #	Code	\$\$\$\$
7735-7740	482	200.00
27738-27905		16,800.00
27987-27988		200.00
27994-28015		2,200.00
28017-28018		200.00
28023		100.00
28025-28028		400.00
28031-28033		300.00
28036-28038		300.00
28040-28057		1,800.00
28058-28059		200.00
28542		100.00
35792-35794		300.00
35800-35801		200.00
35806-35816		1,100.00
35820-35821		200.00

AMC #	Code	\$\$\$\$
35824-35825	482	200.00
35830-35835		600.00
40744		100.00
97644		100.00
129535		100.00
138512-138546		3,500.00
142565		100.00
190837-190840		400.00
215329-215345		1,700.00
319065-319067		300.00
327204-327221		1,800.00

Total: 33,900.⁰⁰

480---POL-----\$5

481---NOI-----\$5

482---Maint.---\$100

396---Trf.-----\$5

635---Amd.-----\$5

379---Refund

Entered: [Signature] 7-28-00
Date

Verified: [Signature] 7/31/2000
Date

Sent to Accounts: [Signature] 7/31/2000
Date

Earned by Accounts: _____
Date

Return To:

Ruben A. Santellanes
78 Blazer Dr.
Globe, AZ 85501

RECEIVED
B.L.M. AZ STATE OFFICE

2000 JUL 27 A 9: 20

PHOENIX, ARIZONA



**MAINTENANCE FEE
2000-2001 ASSESSMENT YEAR**

**BHP COPPER INC.
Pinto Valley Operations**

RECEIVED
 MAINTENANCE FEE BLM AZ STATE OFFICE
 2000-2001 ASSESSMENT YEAR
 2000 JUL 27 A 9:20
 BHP COPPER INC.
 Pinto Valley Operations
 PHOENIX, ARIZONA

<u>BLM Serial</u> <u>Number</u>	<u>Name</u>	<u>Docket</u>	<u>Book</u>	<u>Page</u>
AMC 28014	Black Owl		43	614
AMC 28015	White Owl		43	613
AMC 28041	Key	312		587
AMC 28042	Key No. 1	312		588
AMC 28058	Evening Star		39	356
AMC 27987	Baseline No. 1	284		856
AMC 27988	Baseline No. 2	284		857
AMC 27994	Tunnel	10		502
AMC 190837	C1	579		725
AMC 190838	C2	579		727
AMC 190839	C3	579		729
AMC 190840	C4	579		731
AMC 27995	Fly No. 1	157		230
AMC 27996	Fly No. 2	157		231
AMC 27997	Fly No. 3	157		232
AMC 27998	Fly No. 4	157		233
AMC 27999	Fly No. 5	157		234
AMC 28000	Fly No. 6	157		235
AMC 28001	Fly No. 7	157		236
AMC 28002	Fly No. 8	157		237
AMC 28003	Fly No. 9	157		238
AMC 28004	Fly No. 10	157		239
AMC 28005	Fly No. 11	157		240
AMC 28006	Fly No. 12	157		241
AMC 28007	Fly No. 13	157		242
AMC 28008	Blue Bird #4		47	415
AMC 28009	Conquistador No. 1		48	247
	Amended		49	305
AMC 28010	Arizona No. 23		48	107
	Amended		49	304
AMC 28011	Arizona No. 24		48	107
	Amended		49	305
AMC 28012	Black Eagle #2	107		223
AMC 28013	Gold Coin	154		449
AMC 28043	November Re-located		50	7
AMC 28044	October		50	8
AMC 28045	Cities No. 1	290		871
AMC 28046	Cities No. 2	290		872
AMC 28047	Cities No. 3	290		873
AMC 28048	Cities No. 4	290		874
AMC 28049	Cities No. 5	290		875

35

7/35/00
 ENTERED IN COMPUTER
 7/28/00

RECEIVED
 B.L.M. AZ STATE OFFICE

<u>BLM Serial Number</u>	<u>Name</u>	<u>Docket</u>	<u>Book</u>	<u>Page</u>
		2000 JUL 27 A 9: 20		
AMC 28050-	Cities No. 6	290		876
AMC 28051	Cities No. 7	290		877
AMC 28052	Cities No. 8	290	PHOENIX, ARIZONA	878
AMC 28053	Cities No. 9	290		879
AMC 28054	Cities No. 10	290		880
AMC 28055	Cities No. 11	290		881
AMC 28056	Cities No. 12	290		882
AMC 28057	Cities No. 13	290		883
AMC 27738	Cowboy No. 1		46	15
	Amended		42	127
AMC 27739	Cowboy No. 2		46	16
	Amended		42	128
AMC 27740	Cowboy No. 3		46	17
	Amended		42	129
AMC 27741	Rita		47	150
AMC 27742	Copper Site		27	43
	Amended		42	124
AMC 27743	Pine Tree		20	16
	Amended		42	126
AMC 27744	Copper Bottom No. 3		43	416
	Amended		42	122
AMC 27745	Copper Bottom No. 4		43	417
	Amended		42	123
AMC 27746	Pinon		47	149
AMC 27747	Hammer		47	147
AMC 27748	Joan		47	148
AMC 27749	Southern Cross		47	151
AMC 27750	Midnight Test		27	226
	Amended		42	125
AMC 27756-	Hill No. 1	280		9
AMC 27757-	Hill No. 2	280		10
AMC 27758-	Hill No. 3	280		11
AMC 27759-	Hill No. 4	280		12
AMC 27760-	Hill No. 5	280		13
AMC 27761	Hill No. 6	280		14
AMC 27762	Hill No. 7	280		15
AMC 27763	Hill No. 8	280		16
AMC 27764	Hill No. 9	280		17
AMC 27765	Hill No. 10	280		18
AMC 319065	Hill No. 11	855		828
AMC 319066	Hill No. 12	855		830
AMC 319067	Hill No. 13	855		832
AMC 27751-	Copper Bottom No. 1		43	414
	Amended		42	195
AMC 27752	Copper Bottom No. 6		43	419
	Amended		42	194
AMC 27753-	Copper Bottom No. 8		47	385
AMC 27754-	Copper Bottom No. 9		47	386
AMC 27755-	Copper Bottom No. 10		47	387
AMC 7735	Mary 1	426		246
AMC 7736	Mary 2	426		247

7/31/00
 ENTERED IN COMPUTER
 Sc 7/28/00

RECEIVED
 B.L.M. AZ STATE OFFICE

<u>BLM Serial</u> <u>Number</u>	<u>Name</u>	<u>Docket</u>	<u>Book</u>	<u>Page</u>
AMC 7737	Mary 3	426		248
AMC 7738	Mary 4	426		249
AMC 7739	Mary 5	426		250
AMC 7740	Mary 6	426		251
AMC 28059	Zee No.2	284		855
AMC 35792	Quartz Site (A)	466		191
AMC 35793	Quartz Site No. 2 (A)	466		190
AMC 35794	Quartz Site No. 3 (A)	466		189
AMC 35800	Quartz Site No. 9 (A)	466		183
AMC 35801	Quartz Site No. 10 (A)	466		182
AMC 35806	Quartz Site No. 15 (A)	466		177
AMC 35807	Quartz Site No. 16 (A)	466		176
AMC 35808	Quartz Site No. 17 (A)	466		175
AMC 35809	Quartz Site No. 18 (A)	466		174
AMC 35810	Quartz Site No. 19 (A)	466		173
AMC 35811	Quartz Site No. 20 (A)	466		172
AMC 35812	Quartz Site No. 21 (A)	466		171
AMC 35813	Quartz Site No. 22 (A)	466		170
AMC 35814	Quartz Site No. 23 (A)	466		169
AMC 35815	Quartz Site No. 24 (A)	466		168
AMC 35816	Quartz Site No. 25 (A)	466		167
AMC 35820	Quartz Site #28 (A)	466		165
AMC 35821	Silver Bell (A)	466		192
AMC 35824	Janie No. 1 (A)	466		194
AMC 35825	Janie No. 2 (A)	466		195
AMC 35830	Copper Bottom #2 (A)	466		202
AMC 35831	Copper Bottom #5 (A)	466		215
AMC 35832	Copper Bottom #7 (A)	466		201
AMC 35833	Copper Bottom #11 (A)	466		216
AMC 35834	Copper Bottom #12 (A)	466		217
AMC 35835	Copper Bottom #13 (A)	466		218
AMC 215329	D1	606		157
AMC 215330	D2	606		159
AMC 215331	D3	606		161
AMC 215332	D4	606		163
AMC 215333	D5	606		165
AMC 215334	D6	606		167
AMC 215335	D7	606		169
AMC 215336	D8	606		171
AMC 215337	D9	606		173
AMC 215338	D10	606		175
AMC 215339	D11	606		177
AMC 215340	D12	606		179
AMC 215341	D13	606		181
AMC 215342	D14	606		183
AMC 215343	D15	606		185
AMC 215344	D16	606		187
AMC 215345	D17	606		189
AMC 27766	Robs No. 3	285		473
AMC 27767	Robs No. 4	285		474

2000 JUL 27 A 9: 20

PHOENIX, ARIZONA

7/31/00
 ENTERED IN COMPUTER

7/28/00

50

RECEIVED
 B.L.M. AZ STATE OFFICE

<u>BLM Serial Number</u>	<u>Name</u>	<u>Docket</u>	<u>Book</u>	<u>Page</u>
AMC 27768	Rob's No. 9	285		475
AMC 27769	Rob's No. 10	285		480
AMC 27770	Rob's No. 11	285		481
AMC 27771	Rob's No. 12	285		482
AMC 27772	Rob's No. 13	285		483
AMC 27773	Rob's No. 14	285		484
AMC 27774	Rob's No. 15	285		485
AMC 27775	Rob's No. 16	285		486
AMC 27776	Rob's No. 17	285		487
AMC 27777	Rob's No. 18	285		488
AMC 27778	Rob's No. 19	285		489
AMC 27779	Rob's No. 20	285		490
AMC 27780	Rob's No. 21	285		491
AMC 27781	Rob's No. 22	285		492
AMC 27782	Rob's No. 23	285		493
AMC 27783	Rob's No. 24	285		494
AMC 27784	Rob's No. 25	285		495
AMC 27785	Rob's No. 26	285		496
AMC 27786	Rob's No. 27	285		497
AMC 27787	Rob's No. 28	285		498
AMC 27788	Rob's No. 29	285		499
AMC 27789	Rob's No. 30	285		500
AMC 27790	Rob's No. 31	285		501
AMC 27791	Rob's No. 32	285		502
AMC 27792	Rob's No. 7 Relocated	343		206
AMC 27798	Skunk 1	343		203
AMC 27799	Skunk 2	343		204
AMC 27800	Skunk 3	343		205
AMC 27801	Rita No. 15	173		540
AMC 27802	Sunrise		48	35
AMC 27803	Limestone #1		49	150
AMC 27804	Limestone #2		49	150
AMC 27805	Limestone #3		49	151
AMC 27806	Limestone #4	154		638
AMC 27807	Limestone No. 5	154		639
AMC 27793	Independence		41	160
	Amended		42	114
AMC 27794	Enterprise		46	434
AMC 27795	Enterprise No. 2		41	313
AMC 27796	Enterprise No. 3		41	313
AMC 27797	Silver Bar		46	435
	Amended		42	115
AMC 28017	Lizzard #26		47	347
	Amended	11		81
AMC 28018	Lizzard #27		47	348
AMC 138512	K1	542		700
AMC 138513	K2	542		702
AMC 138514	K3	542		704
AMC 138515	K4	542		706
AMC 138516	K5	542		708

47

7/31/00
 ENTERED IN COMPUTER
 7/28/00

RECEIVED
 B.L.M. AZ STATE OFFICE
 Docket

<u>BLM Serial</u> <u>Number</u>	<u>Name</u>	<u>Docket</u>	<u>Book</u>	<u>Page</u>
AMC 138517	K6	2000 JUL 27 A54220		710
AMC 138518	K7	542		712
AMC 138519	K8	542		714
AMC 138520	K9	PHOENIX, ARIZONA 542		716
AMC 138521	K10	542		718
AMC 138522	K11	542		720
AMC 138523	K12	542		722
AMC 138524	K13	542		724
AMC 138525	K14	542		726
AMC 138526	K15	542		728
AMC 138527	K16	542		730
AMC 138528	K17	542		732
AMC 138529	K18	542		734
AMC 138530	K19	542		736
AMC 138531	K20	542		738
AMC 138532	K21	542		740
AMC 138533	K22	542		742
AMC 138534	K23	542		744
AMC 138535	K24	542		746
AMC 138536	K25	542		748
AMC 138537	K26	542		750
AMC 138538	K27	542		752
AMC 138539	K28	542		754
AMC 138540	K29	542		756
AMC 138541	K30	542		758
AMC 138542	K31	542		760
AMC 138543	K32	542		762
AMC 138544	K33	542		764
AMC 138545	K34	542		766
AMC 138546	K35	542		768
AMC 40744	East Water	469		458
AMC 28542	Ash 5	325		47
AMC 27808	Ash 7	325		48
AMC 27809	Ash 8	325		49
AMC 27810	Ash 9	325		50
AMC 27811	Ash 10	325		51
AMC 27812	Ash 11	325		52
AMC 27813	Ash 12	325		53
AMC 27814	Ash 13	325		54
AMC 27815	Ash 14	325		55
AMC 27816	Ash 15	325		56
AMC 27817	Ash 16	325		57
AMC 27818	Ash 17	325		58
AMC 27819	Ash 18	325		59
AMC 27820	Ash 19	325		60
AMC 27821	Ash 20	325		61
AMC 27822	Ash 21	325		62
AMC 27823	Ash 22	325		63
AMC 27824	Ash 23	325		64
AMC 27825	Ash 24	325		65

7/31/00
 ENTERED IN COMPUTER
 2/28/00

<u>BLM Serial Number</u>	<u>Name</u>	<u>Docket</u>	<u>Book</u>	<u>Page</u>
AMC 27826	Ash 25	325		66
AMC 27827	Ash 26	325		67
AMC 27828	Ash 27	325		68
AMC 27829	Ash 28	325		69
AMC 27830	Ash 29	325		70
AMC 27831	Ash 30	325		71
AMC 27832	Ash 31	325		72
AMC 27833	Ash 32	325		73
AMC 27834	Ash 33	325		74
AMC 27835	Ash 34	325		75
AMC 27836	Ash 35	325		76
AMC 27837	Ash 36	325		77
AMC 27838	Ash 37	325		78
AMC 27839	Ash 38	325		79
AMC 27840	Ash 39	325		80
AMC 27841	Ash 40	325		81
AMC 27842	Ash 41	325		82
AMC 27843	Ash 42	325		83
AMC 27844	Ash 43	325		84
AMC 27845	Ash 44	325		85
AMC 27846	Ash 45	325		86
AMC 27847	Ash 46	325		87
AMC 27848	Ash 47	325		88
AMC 27849	Ash 48	325		89
AMC 27850	Ash 49	325		90
AMC 27851	Ash 64	325		91
AMC 27852	Ash 65	325		92
AMC 27853	Ash 66	325		93
AMC 27854	Ash 67	325		94
AMC 27855	Ash 68	325		95
AMC 27856	Ash 69	325		96
AMC 27857	Ash 70	325		97
AMC 27858	Ash 71	325		98
AMC 27859	Ash 72	325		99
AMC 27860	Ash 73	325		100
AMC 27861	Ash 74	325		101
AMC 27862	Ash 75	325		102
AMC 27863	Ash 76	325		103
AMC 27864	Ash 77	325		104
AMC 27865	Ash 78	325		105
AMC 27866	Ash 79	325		106
AMC 27867	Ash 80	325		107
AMC 27868	Ash 81	325		108
AMC 27869	Ash 82	325		109
AMC 27870	Ash 83	325		110
AMC 27871	Ash 84	325		111
AMC 27872	Ash 85	325		112
AMC 27873	Ash 86	325		113
AMC 27874	Ash 87	325		114
AMC 27875	Ash 88	325		115

RECEIVED
 B.L.M. AZ STATE OFFICE
 2000 JUL 27 A 9:20
 PHOENIX, ARIZONA

50

7/31/00
 ENTERED IN COMPUTER
 So 7/28/00

<u>BLM Serial Numer</u>	<u>Name</u>	RECEIVED B.L.M. AZ STATE OFFICE	<u>Docket</u>	<u>Book</u>	<u>Page</u>
AMC 27876	Ash 89	2000 JUL 27 A 9: 20	325		116
AMC 27877	Ash 90		325		117
AMC 27878	Ash 91		325		118
AMC 27879	Ash 92	PHOENIX, ARIZONA	325		119
AMC 27880	Ash 93		325		120
AMC 27881	Ash 94		325		121
AMC 27882	Ash 95		325		122
AMC 27883	Ash 96		325		123
AMC 27884	Ash 97		325		124
AMC 27885	Ash 98		325		125
AMC 27886	Ash 99		325		126
AMC 27887	Ash 100		325		127
AMC 27888	Ash 101		325		128
AMC 27889	Ash 102		325		129
AMC 27890	Ash 103		325		130
AMC 27891	Ash 104		325		131
AMC 27892	Ash 105		325		132
AMC 27893	Ash 106		325		133
AMC 27894	Ash 107		325		134
AMC 27895	Ash 108		325		135
AMC 27896	Ash 109		325		136
AMC 27897	Ash 110		325		137
AMC 27898	Ash 111		325		138
AMC 27899	Ash 112		325		139
AMC 27900	Ash 113		325		140
AMC 27901	Ash 114		325		141
AMC 27902	Ash 115		325		142
AMC 27903	Ash 200		355		176
AMC 27904	Ash 201		355		177
AMC 27905	Ash 202		355		178
AMC 28023	Peak No. 3		333		331
AMC 28025	Peak No. 7		333		333
AMC 28026	Peak No. 8		333		334
AMC 28027	Peak No. 9		335		703
AMC 28028	Peak No. 10		335		704
AMC 28031	Peak No. 14		367		606
AMC 28032	Peak No. 15		367		607
AMC 28033	Peak No. 17		367		608
AMC 28036	Peak No. 22		390		9
AMC 28037	Peak No. 24		402		700
AMC 28038	Peak 25		405		974
AMC 28040	Peak 28		414		719
AMC 97644	Peak 34		493		567
AMC 129535	Peak 94		534		775
AMC 142565	M1		549		363
AMC 327204	P1		93-634671		
AMC 327205	P2		93-634672		
AMC 327206	P3		93-634673		
AMC 327207	P4		93-634674		
AMC 327208	P5		93-634675		

5

7/31/00
 ENTERED IN COMPUTER
 7/28/00

<u>BIM</u> <u>Number</u>	<u>Name</u>	<u>Docket</u>	<u>Book</u>	<u>Page</u>
AMC 327209	P6			
AMC 327210	P7			
AMC 327211	P8			
AMC 327212	P9			
AMC 327213	P10			
AMC 327214	P11			
AMC 327215	P12			
AMC 327216	P13			
AMC 327217	P14			
AMC 327218	P15			
AMC 327219	P16			
AMC 327220	P17			
AMC 327221	P18			

RECEIVED
B.I.M. AZ STATE OFFICE

2000 JUL 27 A 9:20

PHOENIX, ARIZONA

B-634676
93-634677
93-634678
93-634679
93-634680
93-634681
93-634682
93-634683
93-634684
93-634685
93-634686
93-634687
93-634688

13

L 7/31/00
ENTERED IN COMPUTER
Ac 7/28/00

0.00 *

000.....

0.00 *

600.00 +

16,800.00 +

200.00 +

2,200.00 +

1,300.00 +

1,800.00 +

800.00 +

1,100.00 +

200.00 +

009.....

25,000.00 ◊

1,100.00 +

3,500.00 +

500.00 +

1,700.00 +

300.00 +

1,800.00 +

015.....

33,900.00 *

000.....

0.00 *

**United States Department of the Interior
Bureau of Land Management**
BUSINESS & SUPPORT SVCS DIV
222 N CENTRAL AVE
PHOENIX, AZ 85004 -2203
Phone: (602) 417-9200

Receipt	
No:	158763

Transaction #: 171731
Date of Transaction: 07/27/2000

CUSTOMER: BPH COPPER INC
PO BOX M
SAN MANUEL, AZ 85631

PINTO VALLEY OPERATIONS

LINE #	QTY	COMMODITY / SUBJECT / ACTION / PRODUCT	REMARKS	UNIT PRICE	TOTAL
1	1	LOCATABLE MINERALS / MINING CLAIMS-ACCOUNTS/UNADJUDICATED / MINING CLAIM MONEY RECEIVED (455)	MAINT 2001 (339)	- n/a -	\$33,900.00

TOTAL: \$33,900.00

PAYMENT INFORMATION

1	AMOUNT:	\$33,900.00	POSTMARKED:	N/A
	TYPE:	CHECK	RECEIVED:	07/27/2000
	CHECK NO:	1257579		
	NAME:	BPH COPPER INC PO BOX M SAN MANUEL AZ 85631		

REMARKS

CASE SERIAL NUMBER INFORMATION

TRNS #	LINE #	CASES
171731	1	AMC28014

This receipt was generated by the automated BLM Collections and Billings System and is a paper representation of a portion of the official electronic record contained therein.

 **CARLOTA COPPER COMPANY**

325818
298647
52072
279919
320740
327251
342296
349780
350334
27738
97634
39932

August 23, 1999

Hand Delivered

Bureau of Land Management
Arizona State Office
222 N. Central Avenue
Phoenix, AZ 85004-2203

RE: Maintenance Fees for Unpatented Mining Claims


Gentlemen:

Delivered with this letter are an *Affidavit of Payment of Maintenance Fees and Notice of Intention to Hold Mining Claims* and a check for \$48,400 representing payment in the sum of \$100 for each of the unpatented mining claims in the Carlota claim group. This payment represents payment of the federal annual mining claim maintenance fees for the assessment year beginning at noon on September 1, 1999, and ending at noon on September 1, 2000. The full names of the claims and the BLM mining claim serial numbers assigned to the claims for which the fees are paid are described on the Exhibit A attached to the Affidavit.

The claims are owned or leased by Carlota Copper Company, whose mailing address is 8101 E. Prentice Avenue, Suite 800, Englewood, CO 80111.


If you have any questions concerning payment of the fees and the information filed; or if you determine that the fees or information filed are inadequate in any respect, please contact me at (303) 694-4936 immediately.

Sincerely,


L. Steve Wagner
Corporate Counsel

RECEIVED
BLM ARIZONA STATE OFFICE
1999 AUG 23 P 2:12
PHOENIX, ARIZONA

LSW/ss
Enclosure

484 x \$100.00 = 48,400


Carlota Copper Company

8101 East Prentice Avenue, Suite 800, Englewood, Colorado 80111
303-694-4936 Fax 303-773-0733

VERIFIED

712962

When recorded, mail to:
Land Department
Carlota Copper Company
8101 E. Prentice Ave. #800
Englewood, CO 80111

**AFFIDAVIT OF PAYMENT OF MAINTENANCE FEES
AND NOTICE OF INTENTION TO HOLD MINING CLAIMS**

STATE OF COLORADO)
) ss.
COUNTY OF ARAPAHOE)

RECEIVED
BLM FIELD OFFICE
1999 AUG 23 P 2:12
PHOENIX, ARIZONA

The undersigned Affiant, being first duly sworn, deposes and says:

1. Affiant, a citizen of the United States who is more than 18 years of age, resides at 8101 E. Prentice Avenue, Suite 800, Englewood, CO 80111 in Arapahoe County, Colorado, is the agent of Carlota Copper Company and the other owners or claimants ("Owner") of the unpatented mining claims and mill sites, more particularly described in the list set forth in Exhibit A attached hereto and incorporated by this reference (the "Claims"), is duly authorized to execute this Affidavit, and is personally acquainted with the mining claims and mill sites set forth in Exhibit A.

2. The address of Owner is:

Carlota Copper Company
8101 E. Prentice Ave., #800
Englewood, CO 80111

Sherwood B. Owens
%Dr. Sherwood B. Owens, Jr.
4060 N. Camino Ferreo
Tucson, Az 85750

Recovery Resources Corp.
%Reliance Group Holdings, Inc.
55 E. 52nd Street
New York, NY 10055

3. The names of the Claims, the United States Bureau of Land Management ("BLM") Serial Numbers, and the recording information for the Claims in the records of the Counties of Gila and Pinal, State of Arizona, are more particularly set forth in Exhibit A hereto.

4. Owner has paid to the BLM, on or before August 31, 1999, a maintenance fee in the amount of \$100 for each Claim, pursuant to The Omnibus Budget Reconciliation Act of 1993, Pub. L. 103-66, 107 Stat. 312 (1993) (the "Act"). Such payment was made to hold the Claims for the assessment year beginning at noon on September 1, 1999, and ending at noon on September 1, 2000, as required by the Act.

5. By such payment, by Owner's compliance with applicable federal and state mining laws and regulations, and by this Affidavit, Owner intends to hold and maintain all of its right, title and interest in and to each of the Claims through the end of the assessment year ending at noon on September 1, 2000.

6. Affiant executes this Affidavit on the 19th day of August, 1999.

L. Steve Wagner
As agent and on behalf of Owner

Subscribed and sworn to before me this 19th day of August, 1999, by L. Steve Wagner, as agent for Owner.

[Signature]
Notary Public

My commission expires: 5/12/2003

EXHIBIT A

CARLOTA

CARLOTA COPPER COMPANY

Unpatented mining claims situated in Sections 25, 26, 35, and 36,
Township 1 North, Range 13 East, G&SRB&M,
Globe-Miami Mining District, Gila and Pinal Counties, Arizona.

RECEIVED
 BLM AMC OFFICE
 1999 AUG 23 P 2:12
 GILBERT, ARIZONA

CLAIM NAMES AND NUMBERS

Name	Date Located	Date Recorded	County	Recordation Docket Page	Date Filed w/BLM	BLM AMC Serial No.
Gila County:						
Grizzly #1	7/18/89	7/24/89	774	120	9/1/89	298647 ✓
Amended		11/22/89	785	119	12/13/89	
Grizzly #2	7/18/89	7/24/89	774	123	9/1/89	298648 ✓
Amended		11/22/89	785	119	12/13/89	
Grizzly #3	7/18/89	7/24/89	774	126	9/1/89	298649 ✓
Amended		11/22/89	785	119	12/13/89	
Grizzly #4	7/18/89	7/24/89	774	129	9/1/89	298650 ✓
Amended		11/22/89	785	119	12/13/89	
Pinal County:						
		8/22/89	1625	631	9/1/89	
		11/22/89	1642	209	12/13/89	
Gila County:						
Grizzly #5	7/18/89	7/24/89	774	132	9/1/89	298651 ✓
Amended		11/22/89	785	119	12/13/89	
Pinal County:						
		8/22/89	1625	634	9/1/89	
		11/22/89	1642	209	12/13/89	
Gila County:						
Grizzly #6	7/18/89	7/24/89	774	135	9/1/89	298652 ✓
Amended		11/22/89	785	119	12/13/89	
Grizzly #7	7/18/89	7/24/89	774	138	9/1/89	298653 ✓
Amended		11/22/89	785	119	12/13/89	
Grizzly #8	7/18/89	7/24/89	774	141	9/1/89	298654 ✓
Amended		11/22/89	785	119	12/13/89	
Grizzly #9	7/18/89	7/24/89	774	144	9/1/89	298655 ✓
Amended		11/22/89	785	119	12/13/89	
Grizzly #10	7/18/89	7/24/89	774	147	9/1/89	298656 ✓
Amended		11/22/89	785	119	12/13/89	
Grizzly #11	7/18/89	7/24/89	774	150	9/1/89	298657 ✓
Amended		11/22/89	785	119	12/13/89	
Grizzly #12	7/18/89	7/24/89	774	153	9/1/89	298658 ✓
Amended		11/22/89	785	119	12/13/89	
Pinal County:						
	7/18/89	8/22/89	1625	637	9/1/89	
		11/22/89	1642	209	12/13/89	
Gila County:						
Grizzly #13	7/18/89	7/24/89	774	156	9/1/89	298659 ✓
Amended		11/22/89	785	119	12/13/89	
Grizzly #14	7/18/89	7/24/89	774	159	9/1/89	298660 ✓
Amended		11/22/89	785	119	12/13/89	

ENTERED INTO COMPUTER

AUG 31 1999

Unpatented Mining Claims located in the Pinto Creek (Miami) Mining District,
in Sections 26, 27, 34, 35, and 36, T1N, R13E,
and Sections 1, 2, 11, and 12, T1S, R13E, G&SRB&M,
Gila and Pinal Counties, Arizona

Claim Name	Loc. Date	Original County	Original Recordation		Amended Recordation		BLM AMC Serial No.
			Book	Page	Book	Page	
Tip Top	3/2/29	Pinal	45	142	648	830	52265✓
Tip Top #1	8/1/30	Pinal	46	275			52266✓
Tip Top 2	3/2/29	Pinal	45	144	648	831	52267✓
Tip Top 3	3/10/29	Pinal	45	145	648	832	52268✓
Tip Top #4	8/1/30	Pinal	46	301			52269✓
Eder #10	4/21/69	Pinal	569	819			52270✓
Eder #11	4/21/69	Pinal	569	820			52271✓
Eder #12	4/21/69	Pinal	569	821			52272✓
Eder 14	9/27/71	Pinal	645	51			52274✓
		Gila	308	309			
Eder 15	9/27/71	Pinal	645	52			52275✓
		Gila	308	310			
Eder 16	9/27/71	Pinal	645	53	721	95	52276✓
		Gila	308	311	348	10	
Eder 17	9/27/71	Pinal	645	54	721	96	52277✓
		Gila	308	312	348	9	
Eder 18	9/27/71	Pinal	710	228			52278✓
		Gila	308	313			
Eder 19	9/27/71	Pinal	710	229	721	715	52279✓
		Gila	308	314	348	275	
Eder 22	9/27/71	Pinal	645	56			52280✓
		Gila	308	317			
Eder #23	1/4/73	Pinal	691	416			52281✓
Eder 27	9/11/73	Pinal	720	440			52282✓
Eder 34	6/14/73	Pinal	710	926			52285✓
Eder 35	6/14/73	Pinal	710	927			52286✓
Eder 36	6/14/73	Pinal	710	928			52287✓
Eder 39	6/13/73	Pinal	710	931			52289✓
Eder 40	6/14/73	Pinal	710	932			52290✓
Eder 43	6/13/73	Pinal	710	935			52292✓
Eder 44	6/14/73	Pinal	710	936			52293✓
Eder 45	6/13/73	Pinal	710	937			52294✓
Eder 46	6/13/73	Pinal	710	938			52295✓
Eder 47	6/13/73	Pinal	710	939			52296✓
Eder 48	6/13/73	Pinal	710	940	721	97	52297✓
Eder 49	6/12/73	Pinal	710	941			52298✓
Eder 50	6/12/73	Pinal	710	942			52299✓
Eder 51	6/12/73	Pinal	710	943			52300✓
Eder 52	6/12/73	Pinal	710	944			52301✓
Eder 53	6/12/73	Pinal	710	945			52302✓
Eder 54	6/13/73	Pinal	710	946			52303✓
		Gila	341	802			
Eder 55	6/13/73	Pinal	710	947			52304✓
		Gila	341	803			
Eder 56	6/13/73	Pinal	710	948			52305✓
		Gila	341	804			

ENTERED INTO COMPUTER

Carlota Copper Company 1999-2000

AUG 31 1999

A-2

RECEIVED
BLM AZ STATE OFFICE

1999 AUG 23 P 2:13

Claim Name	Original Loc. Date	County	Original Recordation		Amended Recordation		BLM AMC Serial No.
			Book	Page	Book	Page	
Eder 57	6/12/73	Pinal	710	949	721	98	52306✓
		Gila	341	805	348	8	
Eder 59	6/14/73	Pinal	710	951			52307✓
		Gila	341	807			
Eder 62	9/7/73	Pinal	721	716			52308✓
Eder 63	9/7/73	Pinal	721	717			52309✓
		Gila	348	276			
Eder 64	9/7/73	Pinal	721	718			52310✓
		Gila	348	277			
Eder 65	9/7/73	Pinal	721	719			52311✓
		Gila	348	278			
Eder 66	9/7/73	Pinal	721	720			52312✓
		Gila	348	279			
Eder 67	9/7/73	Pinal	721	721			52313✓
		Gila	348	280			
Eder 68	9/7/73	Pinal	721	722			52314✓
		Gila	348	281			
Eder 69	9/7/73	Pinal	721	723			52315✓
		Gila	348	282			
Eder 70	9/24/73	Gila	348	283			52316✓
Ghost 16	12/29/66	Pinal	497	450			52317✓
Ghost 27	3/10/64	Pinal	387	137			52318✓
Ghost 28	5/18/64	Pinal	387	138			52319✓
Ghost 29	3/10/64	Pinal	387	139			52320✓
Ghost 30	5/18/64	Pinal	387	140			52321✓
Ghost 31	3/10/64	Pinal	387	141			52322✓
Ghost 32	12/29/66	Pinal	497	451			52323✓
Ghost 38	12/29/66	Pinal	497	452			52326✓
Ghost 40	12/29/66	Pinal	497	453			52327✓
Ghost 48	12/29/66	Pinal	497	455			52329✓
Ghost 50	12/29/66	Pinal	497	456			52330✓
Ghost 61	3/12/64	Pinal	387	165			52331✓
Ghost 62	3/12/64	Pinal	387	166			52332✓
Ghost 63	3/12/64	Pinal	387	167			52333✓
Ghost 42	12/29/66	Pinal	497	454			52328✓
Ghost 66	3/12/64	Pinal	387	170			52336✓
Ghost 90	12/29/66	Pinal	497	457			52337✓
Ghost 93	3/16/64	Pinal	387	194			52340✓
Ghost 95	3/16/64	Pinal	387	195			52342✓
Ghost 97	3/16/64	Pinal	387	196			52344✓
Ghost 99	3/16/64	Pinal	387	197			52346✓
Ghost 131	9/23/65	Pinal	429	515			52365✓
Ghost 132	9/23/65	Pinal	429	516			52366✓
Ghost 133	9/23/65	Pinal	429	517			52367✓
Ghost 134	9/23/65	Pinal	429	518			52368✓
Ghost 135	9/23/65	Pinal	429	519			52369✓
Ghost 136	9/23/65	Pinal	429	520			52370✓
Ghost 137	9/23/65	Pinal	429	521			52371✓

ENTERED INTO COMPUTER

Carlota Copper Company 1999-2000

A-3

1999 AUG 23 P 2:13

RECEIVED
BLM AZ STATE OFFICE

Claim Name	Original Loc. Date	County	Original Recordation		Amended Recordation		BLM AMC Serial No.
			Book	Page	Book	Page	
Ghost 140	4/15/64	Pinal	387	209			52372✓
Ghost 141	4/15/64	Pinal	387	210			52373✓
Ghost 142	4/15/64	Pinal	387	211			52374✓
Ghost 143	4/15/64	Pinal	387	212			52375✓
Ghost 144	4/15/64	Pinal	387	213			52376✓
Cap 130	7/24/30	Pinal	46	311			52386✓
Cap 131	7/25/30	Pinal	46	311			52387✓
"Moon Rise"	2/15/1899	Gila	6	401			52388✓
Promoter	11/14/29	Gila	44	5	348	7	52389✓
Stars and Stripes	1/1/02	Gila	7	466	308	307	52390✓
Providence	7/1/28	Gila	40	444	309	649	52391✓
Eder 71	11/24/87	Gila	726	416			279919✓
Eder 72	11/24/87	Gila	726	419			279920✓
Eder 73	11/24/87	Gila	726	422			279921✓
		Pinal	1497	441			
Eder 74	11/24/87	Pinal	1497	443			279922✓
Eder 75	11/24/87	Pinal	1497	445			279923✓
Eder 76	11/24/87	Pinal	1497	447			279924✓

Unpatented mining claims situated in
Sections 4, 5, 6, 7, Township 1 South, Range 14 East;
Sections 1, 2, 11, 12, Township 1 South, Range 13 East;
Section 31, Township 1 North, Range 14 East;
Sections 14, 15, 22, 23, 25, 26, 27, Township 1 North, Range 13 East,
G&SRB&M, Globe-Miami Mining District, Gila and Pinal Counties, Arizona

CLAIM NAMES AND NUMBERS

Name	Date Located	Date Recorded	County	County Recordation		Date Filed w/BLM	BLM AMC Serial No.
				Docket	Page		
Kelly #1	1/26/92	3/12/92	Gila	860	997	4/16/92	320760✓
Kelly #2	1/26/92	3/12/92	Gila	860	1000	4/16/92	320761✓
Kelly #3	1/26/92	3/12/92	Gila	861	01	4/16/92	320762✓
Kelly #4	1/26/92	3/12/92	Gila	861	04	4/16/92	320763✓
Kelly #5	1/26/92	3/12/92	Gila	861	07	4/16/92	320764✓
Kelly #6	1/28/92	3/12/92	Gila	861	10	4/16/92	320765✓
Kelly #7	1/26/92	3/12/92	Gila	861	13	4/16/92	320766✓
Kelly #8	1/28/92	3/12/92	Gila	861	16	4/16/92	320767✓
Kelly #9	1/26/92	3/12/92	Gila	861	19	4/16/92	320768✓
Kelly #10	1/28/92	3/12/92	Gila	861	22	4/16/92	320769✓
Kelly #11	1/26/92	3/12/92	Gila	861	25	4/16/92	320770✓

ENTERED INTO COMPUTER

1999 AUG 23 P 2:13

RECEIVED
BLM STATE OFFICE

<u>Name</u>	<u>Date Located</u>	<u>Date Recorded</u>	<u>County</u>	<u>County Recordation Docket Page</u>		<u>Date Filed w/BLM</u>	<u>BLM AMC Serial No.</u>
Kelly #12	1/28/92	3/12/92	Gila	861	28	4/16/92	320771✓
Kelly #13	1/26/92	3/12/92	Gila	861	31	4/16/92	320772✓
Kelly #14	1/28/92	3/12/92	Gila	861	34	4/16/92	320773✓
Kelly #15	1/28/92	3/12/92	Gila	861	37	4/16/92	320774✓
Kelly #16	1/28/92	3/12/92	Gila	861	40	4/16/92	320775✓
Kelly #17	1/28/92	3/12/92	Gila	861	43	4/16/92	320776✓
Kelly #18	1/28/92	3/12/92	Gila	861	46	4/16/92	320777✓
Kelly #19	1/28/92	3/12/92	Gila	861	49	4/16/92	320778✓
Kelly #20	1/26/92	3/12/92	Gila	861	52	4/16/92	320779✓
Kelly #21	1/27/92	3/12/92	Gila	861	55	4/16/92	320780✓
Kelly #22	1/27/92	3/12/92	Gila	861	58	4/16/92	320781✓
Kelly #23	1/27/92	3/12/92	Gila	861	61	4/16/92	320782✓
Kelly #24	1/27/92	3/12/92	Gila	861	64	4/16/92	320783✓
Kelly #25	1/27/92	3/12/92	Gila	861	67	4/16/92	320784✓
Kelly #26	1/27/92	3/12/92	Gila	861	70	4/16/92	320785✓
Kelly #27	1/29/92	3/12/92	Gila Pinal	861 1809	73 641	4/16/92	320786✓
Kelly #28	1/29/92	3/12/92	Gila Pinal	861 1809	76 643	4/16/92	320787✓
Kelly #29	1/29/92	3/12/92	Gila Pinal	861 1809	79 645	4/16/92	320788✓
Kelly #30	1/29/92	3/12/92	Gila	861	82	4/16/92	320789✓
Kelly #31-A	7/11/92	8/06/92 8/13/92	Gila Pinal	877 1845	747 922	8/27/92	324206✓
Kelly #32	1/29/92	3/12/92	Gila	861	88	4/16/92	320791✓
Kelly #33	1/29/92	3/12/92	Pinal	1809	649	4/16/92	320792✓
Kelly #34	1/29/92	3/12/92	Gila Pinal	861 1809	91 651	4/16/92	320793✓
Kelly #35	1/29/92	3/12/92	Pinal	1809	653	4/16/92	320794✓
Kelly #36	1/29/92	3/12/92	Gila Pinal	861 1809	94 655	4/16/92	320795✓
Kelly #37	1/28/92	3/12/92	Pinal	1809	657	4/16/92	320796✓
Kelly #38	1/28/92 1/29/92	3/12/92 3/12/92	Gila Pinal	861 1809	97 659	4/16/92	320797✓
Kelly #39	1/28/92	3/12/92	Pinal	1809	661	4/16/92	320798✓
Kelly #40	1/31/92	3/12/92	Pinal	1809	663	4/16/92	320799✓
Kelly #53	1/30/92	3/12/92	Pinal	1809	671	4/16/92	320803✓

ENTERED INTO COMPUTER

RECEIVED
BLM STATE OFFICE
1999 AUG 23 P 2:13
ARIZONA

<u>Name</u>	<u>Date Located</u>	<u>Date Recorded</u>	<u>County</u>	<u>County Recordation Docket Page</u>		<u>Date Filed w/BLM</u>	<u>BLM AMC Serial No.</u>
Kelly #57	1/30/92	3/12/92	Pinal	1809	673	4/16/92	320804✓
Kelly #58	1/30/92	3/12/92	Pinal	1809	675	4/16/92	320805✓
Kelly #59	1/30/92	3/12/92	Pinal	1809	677	4/16/92	320806✓
Kelly #60	1/30/92	3/12/92	Pinal	1809	679	4/16/92	320807✓
Kelly #66	1/30/92	3/12/92	Pinal	1809	691	4/16/92	320813✓
Kelly #67	1/30/92	3/12/92	Pinal	1809	693	4/16/92	320814✓
Kelly #68	1/30/92	3/12/92	Pinal	1809	695	4/16/92	320815✓
Kelly #71	1/30/92	3/12/92	Pinal	1809	697	4/16/92	320816✓
Kelly #72	1/30/92	3/12/92	Pinal	1809	699	4/16/92	320817✓
Kelly #73	1/30/92	3/12/92	Pinal	1809	701	4/16/92	320818✓
Kelly #83	2/01/92	3/12/92	Pinal	1809	721	4/16/92	320828✓
Kelly #84	2/01/92	3/12/92	Pinal	1809	723	4/16/92	320829✓
Kelly #86	2/01/92	3/12/92	Pinal	1809	727	4/16/92	320831✓
Kelly #87	2/01/92	3/12/92	Pinal	1809	729	4/16/92	320832
Kelly #89	2/01/92	3/12/92	Pinal	1809	733	4/16/92	320834✓
Kelly #90	2/01/92	3/12/92	Pinal	1809	735	4/16/92	320835✓
Kelly #91	2/02/92	3/12/92	Pinal	1809	737	4/16/92	320836✓
Kelly #92	2/02/92	3/12/92	Gila Pinal	861 1809	100 739	4/16/92	320837✓
Kelly #93	2/02/92	3/12/92	Gila Pinal	861 1809	103 741	4/16/92	320838✓
Kelly #94	2/02/92	3/12/92	Gila	861	106	4/16/92	320839✓
Kelly #95	2/02/92	3/12/92	Gila Pinal	861 1809	109 743	4/16/92	320840✓
Kelly #96	2/02/92	3/12/92	Gila Pinal	861 1809	112 745	4/16/92	320841✓
Kelly #97	2/02/92	3/12/92	Gila	861	115	4/16/92	320842✓
Kelly #98	2/02/92	3/12/92	Gila	861	118	4/16/92	320843✓
Kelly #99	2/02/92	3/12/92	Gila	861	121	4/16/92	320844✓
Kelly #100	2/04/92	3/12/92	Gila	861	124	4/16/92	320845✓
Kelly #101	10/31/92	12/14/92	Gila	892	489	1/19/93	325818✓
Kelly #103	10/31/92	12/14/92	Gila	892	495	1/19/93	325820✓
Kelly #104	10/31/92	12/14/92	Gila	892	498	1/19/93	325821✓
Kelly #105	10/31/92	12/14/92	Gila	892	501	1/19/93	325822✓
Kelly #106	10/31/92	12/14/92	Gila	892	504	1/19/93	325823✓
Kelly #107	10/31/92	12/14/92	Gila	892	507	1/19/93	325824✓
Kelly #112	10/31/92	12/14/92	Gila	892	522	1/19/93	325829✓
Kelly #113	10/31/92	12/14/92	Gila	892	525	1/19/93	325830✓
Kelly #114	10/31/92	12/14/92	Gila	892	528	1/19/93	325831✓
Kelly #115	10/31/92	12/14/92	Gila	892	531	1/19/93	325832✓

ENTERED INTO COMPUTER

Name	Date Located	Date Recorded	County	County Recordation Docket	Page	Date Filed w/BLM	BLM AMC Serial No.
Kelly #120	11/9/92	12/14/92	Gila	892	546	1/19/93	325837✓
Kelly #121	11/9/92	12/14/92	Gila	892	549	1/19/93	325838✓
Kelly #122	11/9/92	12/14/92	Gila	892	552	1/19/93	325839✓
Kelly #123	11/9/92	12/14/92	Gila	892	555	1/19/93	325840✓
Kelly #124	11/9/92	12/14/92	Gila	892	558	1/19/93	325841✓
Kelly #125	11/8/92	12/14/92	Gila	892	561	1/19/93	325842✓
Kelly #126	11/8/92	12/14/92	Gila	892	564	1/19/93	325843✓
Kelly #127	11/8/92	12/14/92	Gila	892	567	1/19/93	325844✓
Kelly #128	11/8/92	12/14/92	Gila	892	570	1/19/93	325845✓
			Pinal	1874	047		
Kelly #129	11/8/92	12/14/92	Gila	892	573	1/19/93	325846✓
Kelly #130	11/8/92	12/14/92	Gila	892	576	1/19/93	325847✓
Kelly #131	11/8/92	12/14/92	Gila	892	579	1/19/93	325848✓
Kelly #132	11/7/92	12/14/92	Gila	892	582	1/19/93	325849✓
			Pinal	1874	049		
Kelly #133	11/7/92	12/14/92	Gila	892	585	1/19/93	325850✓
Kelly #134	11/7/92	12/14/92	Gila	892	588	1/19/93	325851✓
Kelly #135	11/7/92	12/14/92	Gila	892	591	1/19/93	325852✓
Kelly #136	11/7/92	12/14/92	Gila	892	594	1/19/93	325853✓
			Pinal	1874	051		
Kelly #137	11/7/92	12/14/92	Gila	892	597	1/19/93	325854✓
			Pinal	1874	053		
Kelly #138	11/7/92	12/14/92	Gila	892	600	1/19/93	325855✓
Kelly #139	11/7/92	12/14/92	Gila	892	601	1/19/93	325856✓
Kelly #140	11/7/92	12/14/92	Gila	892	604	1/19/93	325857✓
Kelly #141	11/7/92	12/14/92	Gila	892	607	1/19/93	325858✓
Kelly #142	11/7/92	12/14/92	Gila	892	610	1/19/93	325859✓
Kelly #143	11/7/92	12/14/92	Gila	892	613	1/19/93	325860✓
Kelly #144	11/7/92	12/14/92	Gila	892	616	1/19/93	325861✓
Kelly #145	11/7/92	12/14/92	Gila	892	619	1/19/93	325862✓
Kelly #146	11/7/92	12/14/92	Gila	892	622	1/19/93	325863✓
Kelly #147	11/7/92	12/14/92	Gila	892	625	1/19/93	325864✓
Kelly #148	11/6/92	12/14/92	Gila	892	628	1/19/93	325865✓
Kelly #149	11/6/92	12/14/92	Gila	892	631	1/19/93	325866✓
Kelly #150	11/6/92	12/14/92	Gila	892	634	1/19/93	325867✓
Kelly #151	7/30/93	8/23/93	Gila	93-635862		8/23/93	327254✓
Kelly #152	7/30/93	8/23/93	Gila	93-635863		8/23/93	327255✓
Kelly #153	7/30/93	8/23/93	Gila	93-635864		8/23/93	327256✓
			Pinal	1936	617		
Kelly #154	7/30/93	8/23/93	Gila	93-635865		8/23/93	327257✓
			Pinal	1936	619		
Kelly #155	7/30/93	8/23/93	Gila	93-635866		8/23/93	327258✓
			Pinal	1936	621		

ENTERED INTO COMPUTER

VNOZIV ARIZONA

1999 AUG 23 P 2:13

RECEIVED
BLM AZ STATE OFFICE

<u>Name</u>	<u>Date Located</u>	<u>Date Recorded</u>	<u>County</u>	<u>County Recordation Docket Page</u>	<u>Date Filed w/BLM</u>	<u>BLM AMC Serial No.</u>
Kelly #156	7/30/93	8/23/93	Gila Pinal	93-635867 1936 623	8/23/93	327259✓
Kelly #157	7/30/93	8/23/93	Pinal	1936 625	8/23/93	327260✓
Kelly #158	7/30/93	8/23/93	Gila Pinal	93-635861 1936 627	8/23/93	327261✓
Kelly #159	7/30/93	8/23/93	Pinal	1936 629	8/23/93	327262
Kelly #160	7/30/93	8/23/93	Pinal	1936 631	8/23/93	327263
Kelly #161	7/30/93	8/23/93	Pinal	1936 633	8/23/93	327264
Kelly #162	7/30/93	8/23/93	Pinal	1936 635	8/23/93	327265✓
Kelly #163	7/30/93	8/23/93	Pinal	1936 637	8/23/93	327266

Unpatented mining claims situated in Section 36, Township 1 North, Range 13 East;
 Section 31, Township 1 North, Range 14 East;
 Section 1, Township 1 South, Range 13 East;
 and Section 6, Township 1 South, Range 14 East,
 Globe-Miami Mining District, G&SRB&M, Gila County, Arizona.

<u>Claim Name</u>	<u>Recorded</u>		<u>BLM Serial No.</u>
	<u>Book/Docket</u>	<u>Page</u>	
Lizard No. 27	47	348	AMC 28018✓
Rejected No. 1	31	415	AMC 28020✓
Rejected No. 2	31	416	AMC 28019
Amended	52	374	
Rejected No. 3	53	184	AMC 28016✓
Rejected No. 4	493	569	AMC 97634✓
Rejected No. 5	493	571	AMC 97635✓
Rejected No. 6	493	573	AMC 97636✓
Rejected No. 7	493	575	AMC 97637✓
Rejected No. 8	493	577	AMC 97638✓
Rejected No. 9	493	579	AMC 97639✓
Rejected No. 10	493	581	AMC 97640✓
Rejected No. 11	493	583	AMC 97641✓
Rejected No. 12	493	585	AMC 97642✓
Rejected No. 13	493	587	AMC 97643✓

Unpatented Mining Claims located in the Pinto Creek (Miami) Mining District,
 in Section 36, T1N, R13E, G&SRB&M, Gila County, Arizona

<u>Name</u>	<u>Location Date</u>	<u>County Recordation</u>		<u>BLM AMC Serial No.</u>
		<u>Book</u>	<u>Page</u>	
Overside	9/1/39	48	70	27989✓
Amended	6/17/59	102	43	
Amended	5/23/93	909	127	
Crown Point Ext. No. 1	6/17/59	102	37	27990✓
Amended	5/23/93	909	131	

ENTERED INTO COMPUTER

1999 AUG 23 P 2:13

RECEIVED
 BLM AT STATE OFFICE

<u>Name</u>	<u>Location</u> <u>Date</u>	<u>County</u> <u>Recordation</u>		<u>BLM AMC</u> <u>Serial No.</u>
		<u>Book</u>	<u>Page</u>	
Crown Point Ext. No. 2	6/17/59	102	38	27991 ✓
Amended	5/23/93	909	133	
Old Abe	9/1/39	48	70	27992 ✓
Amended	6/17/59	102	39	
Amended	5/23/93	909	124	
Old Abe No. 1	10/1/39	48	82	27993 ✓
Amended	6/17/59	102	41	
Amended	5/23/93	909	129	

The above-listed claims are owned by:

Carlota Copper Company
8101 E. Prentice Avenue, #800
Englewood, CO 80111

Unpatented Mining Claims located in the Pinto Creek (Miami) Mining District,
in Section 36, T1N, R13E, G&SRB&M, Gila County, Arizona

<u>Name</u>	<u>Location</u> <u>Date</u>	<u>County</u> <u>Recordation</u>		<u>BLM AMC</u> <u>Serial No.</u>
		<u>Book</u>	<u>Page</u>	
Brewery	3/12/1892	4	145	39932 ✓
Amended	5/23/93	909	116	
Clipper	1/20/1906	1	286	39933 ✓
Amended	5/23/93	909	118	
Old Abe	9/1/39	48	70	39934 ✓
Amended	5/23/93	909	124	
Thomas Jefferson	9/1/39	48	71	39935 ✓
Amended	5/23/93	909	120	
Blue Jay Fraction	11/21/42	48	357	39936 ✓
Amended	5/23/93	909	122	
Vat	11/25/59	112	344	39937 ✓

The above-listed claims are owned by:

Recovery Resources Corporation
% Reliance Group Holdings, Inc.
55 E. 52nd Street
New York, NY 10055

ENTERED INTO COMPUTER

[Handwritten signature]
AUG 23 1999

PRESIDENT, ARIZONA

<u>Name</u>	<u>Location Date</u>	<u>County Recordation Book Page</u>	<u>BLM AMC Serial No.</u>
Lost Knife #1	5/23/59	100 416	39938 ✓
Amended	3/17/68	230 418	
Lost Knife #2	10/28/59	108 133	39939 ✓
Amended	3/17/68	230 415	
Manganese Cap	5/06/65	176 507	39940 ✓
Amended	3/17/68	230 419	
Galena	5/06/65	176 508	39941 ✓
Amended	3/17/68	230 416	
Dew	6/1/68	237 635	39942 ✓
Lad	6/1/68	237 636	39943 ✓

The above-listed claims are owned by:

Sherwood B. Owens
 % Dr. Sherwood B. Owens, Jr.
 4060 N. Camino Ferreo
 Tucson, AZ 85750

Millsite Claims situated in Section 23 and 26,
 Township 1 North, Range 13 East, G&SRB&M
 Undesignated Mining District, Gila County, Arizona

<u>Name</u>	<u>Date Located</u>	<u>Date Recorded</u>	<u>County</u>	<u>County Recordation Docket Page</u>	<u>Date Filed w/BLM</u>	<u>BLM AMC Serial No.</u>
Sick-A-More #1	6/16/93	8/23/93	Gila	93-635858	8/23/93	327251 ✓
Sick-A-More #2	6/16/93	8/23/93	Gila	93-635859	8/23/93	327252 ✓
Sick-A-More #3	6/16/93	8/23/93	Gila	93-635860	8/23/93	327253 ✓

The above-listed claims are owned by:

Carlota Copper Company
 8101 E. Prentice Avenue, #800
 Englewood, CO 80111

ENTERED INTO COMPL

AUG 9 1993

RECEIVED

CARLOTA COPPER COMPANY

Unpatented **Millsite** mining claims, situated in
 Sections 25, 26, 35, 36, T1N, R13E
 Section 31, T1N, R14E
 Section 1, T1S, R13E
 Section 6, T1S, R14E
 Gila and Pinal Counties, Arizona

CLAIM NAMES AND NUMBERS

<u>Name</u>	<u>Date Located</u>	<u>Recorded</u>	<u>County</u>	<u>County Recordation Docket Page</u>	<u>Date Filed w/ BLM</u>	<u>BLM AMC Serial No.</u>
Kosher #1	09/12/96	12/04/96	Gila	96-019602	12/03/96	342296✓
Kosher #2	09/12/96	12/04/96	Gila	96-019603	12/03/96	342297✓
Kosher #3	09/12/96	12/04/96	Gila	96-019604	12/03/96	342298✓
Kosher #4	09/12/96	12/04/96	Gila	96-019605	12/03/96	342299✓
Kosher #5	09/12/96	12/04/96	Gila	96-019606	12/03/96	342300✓
Kosher #6	09/12/96	12/04/96	Gila	96-019607	12/03/96	342301✓
Kosher #7	09/12/96	12/04/96	Gila	96-019608	12/03/96	342302✓
Kosher #8	09/12/96	12/04/96	Gila	96-019609	12/03/96	342303✓
Kosher #9	09/12/96	12/04/96	Gila	96-019610	12/03/96	342304✓
Kosher #10	09/12/96	12/04/96	Gila	96-019611	12/03/96	342305✓
Kosher #11	09/12/96	12/04/96	Gila	96-019612	12/03/96	342306✓
Kosher #12	09/12/96	12/04/96	Gila	96-019613	12/03/96	342307✓
Kosher #13	09/12/96	12/04/96	Gila	96-019614	12/03/96	342308✓
Kosher #14	09/12/96	12/04/96	Gila	96-019615	12/03/96	342309✓
Kosher #15	09/12/96	12/04/96	Gila	96-019616	12/03/96	342310✓
Kosher #16	09/12/96	12/04/96	Gila	96-019617	12/03/96	342311✓
Kosher #17	09/12/96	12/04/96	Gila	96-019618	12/03/96	342312✓
Kosher #18	09/12/96	12/04/96	Gila	96-019619	12/03/96	342313✓
Kosher #19	09/12/96	12/04/96	Gila	96-019620	12/03/96	342314✓
Kosher #20	09/12/96	12/04/96	Gila	96-019621	12/03/96	342315✓
Kosher #21	09/12/96	12/04/96	Gila	96-019622	12/03/96	342316✓
Kosher #22	09/12/96	12/04/96	Gila	96-019623	12/03/96	342317✓
Kosher #23	09/12/96	12/04/96	Gila	96-019624	12/03/96	342318✓
Kosher #23	09/12/96	12/04/96	Pinal	1996-040016	12/03/96	
Kosher #24	09/12/96	12/04/96	Gila	96-019625	12/03/96	342319✓
Kosher #25	09/12/96	12/04/96	Gila	96-019626	12/03/96	342320✓
Kosher #26	09/12/96	12/04/96	Gila	96-019627	12/03/96	342321✓
Kosher #27	09/12/96	12/04/96	Gila	96-019628	12/03/96	342322✓
Kosher #28	09/12/96	12/04/96	Gila	96-019629	12/03/96	342323✓
Kosher #29	09/12/96	12/04/96	Gila	96-019630	12/03/96	342324✓
Kosher #30	09/12/96	12/04/96	Gila	96-019631	12/03/96	342325✓
Kosher #31	09/12/96	12/04/96	Gila	96-019632	12/03/96	342326✓
Kosher #32	09/12/96	12/04/96	Pinal	1996-040017	12/03/96	342327✓
Kosher #33	09/12/96	12/04/96	Gila	96-019633	12/03/96	342328✓
Kosher #33	09/12/96	12/04/96	Pinal	1996-040018	12/03/96	
Kosher #34	09/12/96	12/04/96	Gila	96-019634	12/03/96	342329✓
Kosher #34	09/12/96	12/04/96	Pinal	1996-040019	12/03/96	

AUG 31 1999

ENTERED INTO COMPUTER
 Carlota Copper Company 1999-2000

PHOENIX, ARIZONA

1999 AUG 23 P 2:13

RECEIVED
 BLM ARIZONA STATE OFFICE

<u>Name</u>	<u>Date Located</u>	<u>Recorded</u>	<u>County</u>	<u>County Recordation Docket Page</u>	<u>Date Filed w/ BLM</u>	<u>BLM AMC Serial No.</u>
Kosher #35	09/12/96	12/04/96	Gila	96-019635	12/03/96	342330✓
Kosher #36	09/12/96	12/04/96	Gila	96-019636	12/03/96	342331✓
Kosher #37	09/12/96	12/04/96	Gila	96-019637	12/03/96	342332✓
Kosher #38	09/12/96	12/04/96	Gila	96-019638	12/03/96	342333✓
Kosher #39	09/12/96	12/04/96	Gila	96-019639	12/03/96	342334✓
Kosher #40	09/12/96	12/04/96	Gila	96-019640	12/03/96	342335✓
Kosher #41	09/12/96	12/04/96	Gila	96-019641	12/03/96	342336✓
Kosher #42	09/12/96	12/04/96	Gila	96-019642	12/03/96	342337✓
Kosher #43	09/12/96	12/04/96	Gila	96-019643	12/03/96	342338✓
Kosher #44	09/12/96	12/04/96	Pinal	1996-040020	12/03/96	342339✓
Kosher #45	09/12/96	12/04/96	Pinal	1996-040021	12/03/96	342340✓
Kosher #46	09/12/96	12/04/96	Pinal	1996-040022	12/03/96	342341✓
Kosher #46	09/12/96	12/04/96	Gila	96-019644	12/03/96	
Kosher #47	09/12/96	12/04/96	Pinal	1996-040023	12/03/96	342342✓
Kosher #47	09/12/96	12/04/96	Gila	96-019645	12/03/96	
Kosher #48	09/12/96	12/04/96	Gila	96-019646	12/03/96	342343✓
Kosher #49	09/12/96	12/04/96	Gila	96-019647	12/03/96	342344✓
Kosher #50	09/12/96	12/04/96	Gila	96-019648	12/03/96	342345✓
Kosher #51	09/12/96	12/04/96	Gila	96-019649	12/03/96	342346✓
Kosher #52	09/12/96	12/04/96	Gila	96-019650	12/03/96	342347✓
Kosher #53	09/12/96	12/04/96	Gila	96-019651	12/03/96	342348✓
Kosher #54	09/12/96	12/04/96	Gila	96-019652	12/03/96	342349✓
Kosher #55	09/12/96	12/04/96	Gila	96-019653	12/03/96	342350✓
Kosher #56	09/12/96	12/04/96	Gila	96-019654	12/03/96	342351✓
Kosher #57	09/12/96	12/04/96	Pinal	1996-040024	12/03/96	342352✓
Kosher #58	09/12/96	12/04/96	Pinal	1996-040025	12/03/96	342353✓
Kosher #59	09/12/96	12/04/96	Pinal	1996-040026	12/03/96	342354✓
Kosher #60	09/12/96	12/04/96	Pinal	1996-040027	12/03/96	342355✓
Kosher #60	09/12/96	12/04/96	Gila	96-019655	12/03/96	
Kosher #61	09/12/96	12/04/96	Pinal	1996-040028	12/03/96	342356✓
Kosher #61	09/12/96	12/04/96	Gila	96-019656	12/03/96	
Kosher #62	09/12/96	12/04/96	Gila	96-019657	12/03/96	342357✓
Kosher #63	09/12/96	12/04/96	Gila	96-019658	12/03/96	342358✓
Kosher #64	09/12/96	12/04/96	Gila	96-019659	12/03/96	342359✓
Kosher #65	09/12/96	12/04/96	Gila	96-019660	12/03/96	342360✓
Kosher #66	09/12/96	12/04/96	Gila	96-019661	12/03/96	342361✓
Kosher #67	09/12/96	12/04/96	Gila	96-019662	12/03/96	342362✓
Kosher #68	09/12/96	12/04/96	Gila	96-019663	12/03/96	342363✓
Kosher #69	09/12/96	12/04/96	Pinal	1996-040029	12/03/96	342364✓
Kosher #70	09/12/96	12/04/96	Pinal	1996-040030	12/03/96	342365✓
Kosher #71	09/12/96	12/04/96	Pinal	1996-040031	12/03/96	342366✓
Kosher #72	09/12/96	12/04/96	Pinal	1996-040032	12/03/96	342367✓
Kosher #73	09/12/96	12/04/96	Pinal	1996-040033	12/03/96	342368✓
Kosher #73	09/12/96	12/04/96	Gila	96-019664	12/03/96	
Kosher #74	09/12/96	12/04/96	Gila	96-019665	12/03/96	342369✓
Kosher #75	09/12/96	12/04/96	Gila	96-019666	12/03/96	342370✓
Kosher #76	09/12/96	12/04/96	Gila	96-019667	12/03/96	342371✓
Kosher #77	09/12/96	12/04/96	Gila	96-019668	12/03/96	342372✓
Kosher #78	09/12/96	12/04/96	Gila	96-019669	12/03/96	342373✓

1999 AUG 23 P 2:13

ENTERED INTO COMPUTER

AUG 31 1999

RECEIVED B.L.M. AZ STATE OFFICE

44 KC

<u>Name</u>	<u>Date Located</u>	<u>Recorded</u>	<u>County</u>	<u>County Recordation Docket Page</u>	<u>Date Filed w/ BLM</u>	<u>BLM AMC Serial No.</u>
Kosher #79	09/12/96	12/04/96	Gila	96-019670	12/03/96	342374✓
Kosher #80	09/12/96	12/04/96	Gila	96-019671	12/03/96	342375✓
Kosher #81	09/12/96	12/04/96	Pinal	1996-040034	12/03/96	342376✓
Kosher #82	09/12/96	12/04/96	Pinal	1996-040035	12/03/96	342377✓
Kosher #83	09/12/96	12/04/96	Pinal	1996-040036	12/03/96	342378✓
Kosher #84	09/12/96	12/04/96	Pinal	1996-040037	12/03/96	342379✓
Kosher #84	09/12/96	12/04/96	Gila	96-019672	12/03/96	
Kosher #85	09/12/96	12/04/96	Pinal	1996-040038	12/03/96	342380✓
Kosher #85	09/12/96	12/04/96	Gila	96-019673	12/03/96	
Kosher #86	09/12/96	12/04/96	Gila	96-019674	12/03/96	342381✓
Kosher #87	09/12/96	12/04/96	Gila	96-019675	12/03/96	342382✓
Kosher #88	09/12/96	12/04/96	Gila	96-019676	12/03/96	342383✓
Kosher #89	09/12/96	12/04/96	Gila	96-019677	12/03/96	342384✓
Kosher #90	09/12/96	12/04/96	Gila	96-019678	12/03/96	342385✓
Kosher #91	09/12/96	12/04/96	Gila	96-019679	12/03/96	342386✓
Kosher #92	09/12/96	12/04/96	Gila	96-019680	12/03/96	342387✓
Kosher #93	09/13/96	12/04/96	Pinal	1996-040039	12/03/96	342388✓
Kosher #94	09/13/96	12/04/96	Pinal	1996-040040	12/03/96	342389✓
Kosher #95	09/13/96	12/04/96	Pinal	1996-040041	12/03/96	342390✓
Kosher #96	09/13/96	12/04/96	Pinal	1996-040042	12/03/96	342391✓
Kosher #97	09/13/96	12/04/96	Pinal	1996-040043	12/03/96	342392✓
Kosher #97	09/13/96	12/04/96	Gila	96-019681	12/03/96	
Kosher #98	09/13/96	12/04/96	Pinal	1996-040044	12/03/96	342393✓
Kosher #98	09/13/96	12/04/96	Gila	96-019682	12/03/96	
Kosher #99	09/13/96	12/04/96	Gila	96-019683	12/03/96	342394✓
Kosher #100	09/13/96	12/04/96	Gila	96-019684	12/03/96	342395✓
Kosher #101	09/13/96	12/04/96	Gila	96-019685	12/03/96	342396✓
Kosher #102	09/13/96	12/04/96	Gila	96-019686	12/03/96	342397✓
Kosher #103	09/13/96	12/04/96	Gila	96-019687	12/03/96	342398✓
Kosher #104	09/13/96	12/04/96	Gila	96-019688	12/03/96	342399✓
Kosher #105	09/13/96	12/04/96	Gila	96-019689	12/03/96	342400✓
Kosher #106	09/13/96	12/04/96	Gila	96-019690	12/03/96	342401✓
Kosher #107	09/13/96	12/04/96	Pinal	1996-040045	12/03/96	342402✓
Kosher #108	09/13/96	12/04/96	Pinal	1996-040046	12/03/96	342403✓
Kosher #109	09/13/96	12/04/96	Pinal	1996-040047	12/03/96	342404✓
Kosher #110	09/13/96	12/04/96	Pinal	1996-040048	12/03/96	342405✓
Kosher #111	09/13/96	12/04/96	Pinal	1996-040049	12/03/96	342406✓
Kosher #112	09/13/96	12/04/96	Pinal	1996-040050	12/03/96	342407✓
Kosher #112	09/13/96	12/04/96	Gila	96-019691	12/03/96	
Kosher #113	09/13/96	12/04/96	Pinal	1996-040051	12/03/96	342408✓
Kosher #113	09/13/96	12/04/96	Gila	96-019692	12/03/96	
Kosher #114	09/13/96	12/04/96	Gila	96-019693	12/03/96	342409✓
Kosher #115	09/13/96	12/04/96	Gila	96-019694	12/03/96	342410✓
Kosher #116	09/13/96	12/04/96	Gila	96-019695	12/03/96	342411✓
Kosher #117	09/13/96	12/04/96	Gila	96-019696	12/03/96	342412✓
Kosher #118	09/13/96	12/04/96	Gila	96-019697	12/03/96	342413✓
Kosher #119	09/13/96	12/04/96	Gila	96-019698	12/03/96	342414✓

ENTERED INTO COMPUTER

RECEIVED BLM STATE OFFICE

Hi KC

<u>Name</u>	<u>Date Located</u>	<u>Recorded</u>	<u>County</u>	<u>County Recordation Docket Page</u>	<u>Date Filed w/ BLM</u>	<u>BLM AMC Serial No.</u>
Kosher #120	09/13/96	12/04/96	Gila	96-019699	12/03/96	342415✓
Kosher #121	09/13/96	12/04/96	Gila	96-019700	12/03/96	342416✓
Kosher #122	09/13/96	12/04/96	Pinal	1996-040052	12/03/96	342417✓
Kosher #123	09/13/96	12/04/96	Pinal	1996-040053	12/03/96	342418✓
Kosher #124	09/13/96	12/04/96	Pinal	1996-040054	12/03/96	342419✓
Kosher #125	09/13/96	12/04/96	Pinal	1996-040055	12/03/96	342420✓
Kosher #126	09/13/96	12/04/96	Pinal	1996-040056	12/03/96	342421✓
Kosher #127	09/13/96	12/04/96	Pinal	1996-040057	12/03/96	342422✓
Kosher #127	09/13/96	12/04/96	Gila	96-019701	12/03/96	
Kosher #128	09/13/96	12/04/96	Pinal	1996-040058	12/03/96	342423✓
Kosher #128	09/13/96	12/04/96	Gila	96-019702	12/03/96	
Kosher #129	09/13/96	12/04/96	Gila	96-019703	12/03/96	342424✓
Kosher #130	09/13/96	12/04/96	Gila	96-019704	12/03/96	342425✓
Kosher #131	09/13/96	12/04/96	Gila	96-019705	12/03/96	342426✓
Kosher #132	09/13/96	12/04/96	Gila	96-019706	12/03/96	342427✓
Kosher #133	09/13/96	12/04/96	Gila	96-019707	12/03/96	342428✓
Kosher #134	09/13/96	12/04/96	Gila	96-019708	12/03/96	342429✓
Kosher #135	09/13/96	12/04/96	Gila	96-019709	12/03/96	342430✓
Kosher #136	09/13/96	12/04/96	Gila	96-019710	12/03/96	342431✓
Kosher #137	09/13/96	12/04/96	Gila	96-019711	12/03/96	342432✓
Kosher #138	09/13/96	12/04/96	Pinal	1996-040059	12/03/96	342433✓
Kosher #139	09/13/96	12/04/96	Pinal	1996-040060	12/03/96	342434✓
Kosher #140	09/13/96	12/04/96	Pinal	1996-040061	12/03/96	342435✓
Kosher #141	09/13/96	12/04/96	Pinal	1996-040062	12/03/96	342436✓
Kosher #142	09/13/96	12/04/96	Pinal	1996-040063	12/03/96	342437✓
Kosher #143	09/13/96	12/04/96	Pinal	1996-040064	12/03/96	342438✓
Kosher #144	09/13/96	12/04/96	Pinal	1996-040065	12/03/96	342439✓
Kosher #144	09/13/96	12/04/96	Gila	96-019712	12/03/96	
Kosher #145	09/13/96	12/04/96	Pinal	1996-040066	12/03/96	342440✓
Kosher #145	09/13/96	12/04/96	Gila	96-019713	12/03/96	
Kosher #146	09/13/96	12/04/96	Gila	96-019714	12/03/96	342441✓
Kosher #147	09/13/96	12/04/96	Gila	96-019715	12/03/96	342442✓
Kosher #148	09/13/96	12/04/96	Gila	96-019716	12/03/96	342443✓
Kosher #149	09/13/96	12/04/96	Gila	96-019717	12/03/96	342444✓
Kosher #150	09/13/96	12/04/96	Gila	96-019718	12/03/96	342445✓
Kosher #151	09/13/96	12/04/96	Gila	96-019719	12/03/96	342446✓
Kosher #152	09/13/96	12/04/96	Gila	96-019720	12/03/96	342447✓
Kosher #153	09/13/96	12/04/96	Gila	96-019721	12/03/96	342448✓
Kosher #154	09/13/96	12/04/96	Gila	96-019722	12/03/96	342449✓
Kosher #155	09/13/96	12/04/96	Gila	96-019723	12/03/96	342450✓
Kosher #156	09/13/96	12/04/96	Pinal	1996-040067	12/03/96	342451✓
Kosher #157	09/13/96	12/04/96	Pinal	1996-040068	12/03/96	342452✓
Kosher #158	09/13/96	12/04/96	Pinal	1996-040069	12/03/96	342453✓
Kosher #159	09/13/96	12/04/96	Pinal	1996-040070	12/03/96	342454✓
Kosher #160	09/13/96	12/04/96	Pinal	1996-040071	12/03/96	342455✓
Kosher #161	09/14/96	12/04/96	Pinal	1996-040072	12/03/96	342456✓
Kosher #162	09/14/96	12/04/96	Pinal	1996-040073	12/03/96	342457✓
Kosher #163	09/14/96	12/04/96	Pinal	1996-040074	12/03/96	342458✓
Kosher #163	09/14/96	12/04/96	Gila	96-019724	12/03/96	

Carlota Copper Company 1999-2000
ENTERED INTO COMPUTER

AUG 21 1999

[Handwritten signature]

A-14

RECEIVED
 B.L.M. AZ STATE OFFICE

1999 AUG 23 P 2:13

44 KZ

<u>Name</u>	<u>Date Located</u>	<u>Recorded</u>	<u>County</u>	<u>County Recordation Docket Page</u>	<u>Date Filed w/ BLM</u>	<u>BLM AMC Serial No.</u>
Kosher #164	09/14/96	12/04/96	Pinal	1996-040075	12/03/96	342459 ✓
Kosher #164	09/14/96	12/04/96	Gila	96-019725	12/03/96	
Kosher #165	09/14/96	12/04/96	Gila	96-019726	12/03/96	342460 ✓
Kosher #166	09/14/96	12/04/96	Gila	96-019727	12/03/96	342461 ✓
Kosher #167	09/14/96	12/04/96	Gila	96-019728	12/03/96	342462 ✓
Kosher #168	09/14/96	12/04/96	Gila	96-019729	12/03/96	342463 ✓
Kosher #169	09/14/96	12/04/96	Gila	96-019730	12/03/96	342464 ✓
Kosher #170	09/14/96	12/04/96	Gila	96-019731	12/03/96	342465 ✓
Kosher #171	09/14/96	12/04/96	Gila	96-019732	12/03/96	342466 ✓
Kosher #172	09/14/96	12/04/96	Gila	96-019733	12/03/96	342467 ✓
Kosher #173	09/14/96	12/04/96	Gila	96-019734	12/03/96	342468 ✓
Kosher #174	09/14/96	12/04/96	Pinal	1996-040076	12/03/96	342469 ✓
Kosher #175	09/14/96	12/04/96	Pinal	1996-040077	12/03/96	342470 ✓
Kosher #176	09/14/96	12/04/96	Pinal	1996-040078	12/03/96	342471 ✓
Kosher #177	09/14/96	12/04/96	Pinal	1996-040079	12/03/96	342472 ✓
Kosher #178	09/14/96	12/04/96	Pinal	1996-040080	12/03/96	342473 ✓
Kosher #179	09/14/96	12/04/96	Pinal	1996-040081	12/03/96	342474 ✓
Kosher #180	09/14/96	12/04/96	Pinal	1996-040082	12/03/96	342475 ✓
Kosher #181	09/14/96	12/04/96	Pinal	1996-040083	12/03/96	342476 ✓
Kosher #182	09/14/96	12/04/96	Pinal	1996-040084	12/03/96	342477 ✓
Kosher #182	09/14/96	12/04/96	Gila	96-019735	12/03/96	
Kosher #183	09/14/96	12/04/96	Pinal	1996-040085	12/03/96	342478 ✓
Kosher #183	09/14/96	12/04/96	Gila	96-019736	12/03/96	
Kosher #184	09/14/96	12/04/96	Gila	96-019737	12/03/96	342479 ✓
Kosher #185	09/14/96	12/04/96	Gila	96-019738	12/03/96	342480 ✓
Kosher #186	09/14/96	12/04/96	Pinal	1996-040086	12/03/96	342481 ✓
Kosher #187	09/14/96	12/04/96	Pinal	1996-040087	12/03/96	342482 ✓
Kosher #188	09/14/96	12/04/96	Pinal	1996-040088	12/03/96	342483 ✓
Kosher #189	09/14/96	12/04/96	Pinal	1996-040089	12/03/96	342484 ✓
Kosher #190	09/14/96	12/04/96	Pinal	1996-040090	12/03/96	342485 ✓
Kosher #191	09/14/96	12/04/96	Pinal	1996-040091	12/03/96	342486 ✓
Kosher #192	09/14/96	12/04/96	Pinal	1996-040092	12/03/96	342487 ✓
Kosher #193	09/14/96	12/04/96	Pinal	1996-040093	12/03/96	342488 ✓
Kosher #193	09/14/96	12/04/96	Gila	96-019739	12/03/96	
Kosher #194	09/14/96	12/04/96	Pinal	1996-040094	12/03/96	342489 ✓
Kosher #194	09/14/96	12/04/96	Gila	96-019740	12/03/96	
Kosher #195	09/14/96	12/04/96	Gila	96-019741	12/03/96	342490 ✓
Kosher #196	09/14/96	12/04/96	Gila	96-019742	12/03/96	342491 ✓
Kosher #197	09/14/96	12/04/96	Pinal	1996-040095	12/03/96	342492 ✓
Kosher #198	09/14/96	12/04/96	Pinal	1996-040096	12/03/96	342493 ✓
Kosher #199	09/14/96	12/04/96	Pinal	1996-040097	12/03/96	342494 ✓
Kosher #200	09/14/96	12/04/96	Pinal	1996-040098	12/03/96	342495 ✓
Kosher #201	09/14/96	12/04/96	Pinal	1996-040099	12/03/96	342496 ✓
Kosher #202	09/14/96	12/04/96	Pinal	1996-040100	12/03/96	342497 ✓
Kosher #203	09/14/96	12/04/96	Pinal	1996-040101	12/03/96	342498 ✓
Kosher #204	09/14/96	12/04/96	Pinal	1996-040102	12/03/96	342499 ✓
Kosher #205	09/14/96	12/04/96	Pinal	1996-040103	12/03/96	342500 ✓
Kosher #205	09/14/97	12/04/96	Gila	96-019743	12/03/96	

PHOTOX ARIZONA

1999 AUG 23 P 2:13
A-15

RECEIVED
BLM AZ STATE OFFICE

ENTERED INTO COMPUTER

42 ✓

<u>Name</u>	<u>Date Located</u>	<u>Recorded</u>	<u>County</u>	<u>County Recordation Docket Page</u>	<u>Date Filed w/ BLM</u>	<u>BLM AMC Serial No.</u>
Kosher #206	09/14/96	12/04/96	Gila	96-019744	12/03/96	342501✓
Kosher #207	09/14/96	12/04/96	Pinal	1996-040104	12/03/96	342502✓
Kosher #208	09/14/96	12/04/96	Pinal	1996-040105	12/03/96	342503✓
Kosher #209	09/14/96	12/04/96	Pinal	1996-040106	12/03/96	342504✓
Kosher #210	09/14/96	12/04/96	Pinal	1996-040107	12/03/96	342505✓
Kosher #211	09/14/96	12/04/96	Pinal	1996-040108	12/03/96	342506✓
Kosher #211	09/14/96	12/04/96	Gila	96-019745	12/03/96	
Kosher #212	09/14/96	12/04/96	Gila	96-019746	12/03/96	342507✓
Kosher #213	09/14/96	12/04/96	Gila	96-019747	12/03/96	342508✓
Kosher #214	09/14/96	12/04/96	Gila	96-019748	12/03/96	342509✓
Kosher #215	09/14/96	12/04/96	Gila	96-019749	12/03/96	342510✓
Kosher #216	09/14/96	12/04/96	Gila	96-019750	12/03/96	342511✓
Kosher #217	09/14/96	12/04/96	Gila	96-019751	12/03/96	342512✓
Kosher #218	09/14/96	12/04/96	Gila	96-019752	12/03/96	342513✓
Kosher #219	09/14/96	12/04/96	Gila	96-019753	12/03/96	342514✓

Unpatented Mining Claims located in the Globe-Miami Mining District,
 Section 1, T1S, R13E,
 Section 6, T1S, R14E, G&SRB&M
 Gila County, Arizona

<u>Name</u>	<u>Date Located</u>	<u>Date Recorded</u>	<u>County</u>	<u>County Recordation Docket Page</u>	<u>Date Filed w/BLM</u>	<u>BLM AMC Serial No.</u>
RJD #1	12/5/97	2/27/98	Gila	1998 2760	3/2/98	349780✓
RJD #2	12/5/97	2/27/98	Gila	1998 2761	3/2/98	349781✓
RJD #3	5/17/98	6/5/98	Gila	1998 8632	7/9/98	350334✓
RJD #4	5/17/98	6/5/98	Gila	1998 8633	7/9/98	350335✓

The above-listed claims are owned by:

Carlota Copper Company
 8101 E. Prentice Avenue, #800
 Englewood, CO 80111

ENTERED INTO COMPUTER

J

AUG 21 1999

PHOENIX, ARIZONA

1999 AUG 23 P 2:13

Carlota Copper Company 1999-2000

RECEIVED B.L.M. AZ STATE OFFICE

18 ✓ KC

UNITED STATES
DEPARTMENT OF THE INTERIOR
BUREAU OF LAND MANAGEMENT

RECEIPT AND ACCOUNTING ADVICE

CD/AZ NO. 2296775
08/23/99

Subject: CLAIM MAINTENANCE FEE 2000

2 47 13

48,400.00

Applicant:

CARLOTA COPPER CO
8101 E PRENTICE AVE #800
ENGLEWOOD CO 80111

CK 5150
303-694-4936

Remitter:

Assignor:

LEASE MANAGEMENT DATA NEW UPDATE PAYMENT

ORIGINAL SERIAL NO.	ASG.	TYPE	ST.	CTY.	FUND SYMBOL	ACRES/UNITS	RATE
AMC298647 ET AL (484)							

AMOUNT	ANV. DATE	EXP. DATE	BILL CYC.	S/C	DISTRICT	NEXT BILL	MISC. DATA	U of M	ACTUAL UNITS

ASSIGNMENT SERIAL NO.	ASG.	TYPE	ST.	CTY.	FUND SYMBOL	ACRES/UNITS	RATE

AMOUNT	ANV. DATE	EXP. DATE	BILL CYC.	S/C	DISTRICT	NEXT BILL	MISC. DATA	U of M	ACTUAL UNITS

APPLY REMITTANCE

ACTION	FUND SYMBOL	CTY.	AMOUNT
FILING FEE			
RENTAL			
UNEARNED			
REFUND			
TOTAL			
AMOUNT DUE			

Remarks:

BY:

DATE:

- Lease in Escrow?
- KGS?
- Auto Escalates?
- Auto Renew?

- Of Interest?
- Operating Rights?
- Operator
- Bond Filed?

FOR MMS USE ONLY

BILLEE	NUMBER	FOREST REFUGE
OCS SECTION	CODE	

UNITED STATES
DEPARTMENT OF THE INTERIOR
BUREAU OF LAND MANAGEMENT

RECEIPT AND ACCOUNTING ADVICE

NO. 2480488

CD/AZ 07/23/99

Subject: CLAIM MAINTENANCE FEE 2000
339 CLAIMS

2 1 13

33,900.00

Applicant:
BHP COPPER INC
7400 N ORACLE RD
SUITE 200
TUCSON AZ 85704

CK 1244612

Remitter:

Assignor:

LEASE MANAGEMENT DATA									
<input type="checkbox"/> NEW <input type="checkbox"/> UPDATE <input type="checkbox"/> PAYMENT									
ORIGINAL SERIAL NO.	ASG.	TYPE	ST.	CTY.	FUND SYMBOL			ACRES/UNITS	RATE
AMC28014 ET AL									

AMOUNT	ANV. DATE	EXP. DATE	BILL CYC.	S/C	DISTRICT	NEXT BILL	MISC. DATA	U of M	ACTUAL UNITS

ASSIGNMENT SERIAL NO.	ASG.	TYPE	ST.	CTY.	FUND SYMBOL			ACRES/UNITS	RATE

AMOUNT	ANV. DATE	EXP. DATE	BILL CYC.	S/C	DISTRICT	NEXT BILL	MISC. DATA	U of M	ACTUAL UNITS

APPLY REMITTANCE			
ACTION	FUND SYMBOL	CTY.	AMOUNT
FILING FEE			
RENTAL			
UNEARNED			
REFUND			
TOTAL			
AMOUNT DUE			

Remarks:

BY: _____ DATE: _____

- Lease in Escrow?
- KGS? Of Interest?
- Auto Escalates? Operating Rights?
- Auto Renew? Operator
- Bond Filed?

FOR MMS USE ONLY		
BILLEE	NUMBER	FOREST REFUGE
OCS SECTION		
CODE		

<u>BLM</u> <u>Number</u>	<u>Name</u>	<u>Docket</u>	<u>Book</u>	<u>Page</u>
AMC 327209	P6	93-634676		
AMC 327210	P7	93-634677		
AMC 327211	P8	93-634678		
AMC 327212	P9	93-634679		
AMC 327213	P10	93-634680		
AMC 327214	P11	93-634681		
AMC 327215	P12	93-634682		
AMC 327216	P13	93-634683		
AMC 327217	P14	93-634684		
AMC 327218	P15	93-634685		
AMC 327219	P16	93-634686		
AMC 327220	P17	93-634687		
AMC 327221	P18	93-634688		

PHOENIX, ARIZONA
1999 JUL 23 A 9: 27
RECEIVED
BLM STATE OFFICE

339 Total

ENTERED INTO COMPUTER
7/29/99
JC

13KC

<u>BLM Serial Numer</u>	<u>Name</u>	<u>Docket</u>	<u>Book</u>	<u>Page</u>
AMC 27876	Ash 89	325		116
AMC 27877	Ash 90	325		117
AMC 27878	Ash 91	325		118
AMC 27879	Ash 92	325		119
AMC 27880	Ash 93	325		120
AMC 27881	Ash 94	325		121
AMC 27882	Ash 95	325		122
AMC 27883	Ash 96	325		123
AMC 27884	Ash 97	325		124
AMC 27885	Ash 98	325		125
AMC 27886	Ash 99	325		126
AMC 27887	Ash 100	325		127
AMC 27888	Ash 101	325		128
AMC 27889	Ash 102	325		129
AMC 27890	Ash 103	325		130
AMC 27891	Ash 104	325		131
AMC 27892	Ash 105	325		132
AMC 27893	Ash 106	325		133
AMC 27894	Ash 107	325		134
AMC 27895	Ash 108	325		135
AMC 27896	Ash 109	325		136
AMC 27897	Ash 110	325		137
AMC 27898	Ash 111	325		138
AMC 27899	Ash 112	325		139
AMC 27900	Ash 113	325		140
AMC 27901	Ash 114	325		141
AMC 27902	Ash 115	325		142
AMC 27903	Ash 200	355		176
AMC 27904	Ash 201	355		177
AMC 27905	Ash 202	355		178
AMC 28023	Peak No. 3	333		331
AMC 28025	Peak No. 7	333		333
AMC 28026	Peak No. 8	333		334
AMC 28027	Peak No. 9	335		703
AMC 28028	Peak No. 10	335		704
AMC 28031	Peak No. 14	367		606
AMC 28032	Peak No. 15	367		607
AMC 28033	Peak No. 17	367		608
AMC 28036	Peak No. 22	390		9
AMC 28037	Peak No. 24	402		700
AMC 28038	Peak 25	405		974
AMC 28040	Peak 28	414		719
AMC 97644	Peak 34	493		567
AMC 129535	Peak 94	534		775
AMC 142565	M1	549		363
AMC 327204	P1	93-634671		
AMC 327205	P2	93-634672		
AMC 327206	P3	93-634673		
AMC 327207	P4	93-634674		
AMC 327208	P5	93-634675		

RECEIVED
 B.L.M. STATE OFFICE
 JUL 23 9 27 AM 1999
 PHOENIX, ARIZONA

ENTERED INTO COMPUTER

7/29/99
 AC AC

in KC

<u>BLM Serial Number</u>	<u>Name</u>	<u>Docket</u>	<u>Book</u>	<u>Page</u>
AMC 27826	Ash 25	325		66
AMC 27827	Ash 26	325		67
AMC 27828	Ash 27	325		68
AMC 27829	Ash 28	325		69
AMC 27830	Ash 29	325		70
AMC 27831	Ash 30	325		71
AMC 27832	Ash 31	325		72
AMC 27833	Ash 32	325		73
AMC 27834	Ash 33	325		74
AMC 27835	Ash 34	325		75
AMC 27836	Ash 35	325		76
AMC 27837	Ash 36	325		77
AMC 27838	Ash 37	325		78
AMC 27839	Ash 38	325		79
AMC 27840	Ash 39	325		80
AMC 27841	Ash 40	325		81
AMC 27842	Ash 41	325		82
AMC 27843	Ash 42	325		83
AMC 27844	Ash 43	325		84
AMC 27845	Ash 44	325		85
AMC 27846	Ash 45	325		86
AMC 27847	Ash 46	325		87
AMC 27848	Ash 47	325		88
AMC 27849	Ash 48	325		89
AMC 27850	Ash 49	325		90
AMC 27851	Ash 64	325		91
AMC 27852	Ash 65	325		92
AMC 27853	Ash 66	325		93
AMC 27854	Ash 67	325		94
AMC 27855	Ash 68	325		95
AMC 27856	Ash 69	325		96
AMC 27857	Ash 70	325		97
AMC 27858	Ash 71	325		98
AMC 27859	Ash 72	325		99
AMC 27860	Ash 73	325		100
AMC 27861	Ash 74	325		101
AMC 27862	Ash 75	325		102
AMC 27863	Ash 76	325		103
AMC 27864	Ash 77	325		104
AMC 27865	Ash 78	325		105
AMC 27866	Ash 79	325		106
AMC 27867	Ash 80	325		107
AMC 27868	Ash 81	325		108
AMC 27869	Ash 82	325		109
AMC 27870	Ash 83	325		110
AMC 27871	Ash 84	325		111
AMC 27872	Ash 85	325		112
AMC 27873	Ash 86	325		113
AMC 27874	Ash 87	325		114
AMC 27875	Ash 88	325		115

RECEIVED
 B.L.M. STATE OFFICE

50 KC

ENTERED INTO COMPUTER

7/29/99 Ac

<u>BLM Serial Number</u>	<u>Name</u>	<u>Docket</u>	<u>Book</u>	<u>Page</u>
AMC 138517	K6	542		710
AMC 138518	K7	542		712
AMC 138519	K8	542		714
AMC 138520	K9	542		716
AMC 138521	K10	542		718
AMC 138522	K11	542		720
AMC 138523	K12	542		722
AMC 138524	K13	542		724
AMC 138525	K14	542		726
AMC 138526	K15	542		728
AMC 138527	K16	542		730
AMC 138528	K17	542		732
AMC 138529	K18	542		734
AMC 138530	K19	542		736
AMC 138531	K20	542		738
AMC 138532	K21	542		740
AMC 138533	K22	542		742
AMC 138534	K23	542		744
AMC 138535	K24	542		746
AMC 138536	K25	542		748
AMC 138537	K26	542		750
AMC 138538	K27	542		752
AMC 138539	K28	542		754
AMC 138540	K29	542		756
AMC 138541	K30	542		758
AMC 138542	K31	542		760
AMC 138543	K32	542		762
AMC 138544	K33	542		764
AMC 138545	K34	542		766
AMC 138546	K35	542		768
AMC 40744	East Water	469		458
AMC 28542	Ash 5	325		47
AMC 27808	Ash 7	325		48
AMC 27809	Ash 8	325		49
AMC 27810	Ash 9	325		50
AMC 27811	Ash 10	325		51
AMC 27812	Ash 11	325		52
AMC 27813	Ash 12	325		53
AMC 27814	Ash 13	325		54
AMC 27815	Ash 14	325		55
AMC 27816	Ash 15	325		56
AMC 27817	Ash 16	325		57
AMC 27818	Ash 17	325		58
AMC 27819	Ash 18	325		59
AMC 27820	Ash 19	325		60
AMC 27821	Ash 20	325		61
AMC 27822	Ash 21	325		62
AMC 27823	Ash 22	325		63
AMC 27824	Ash 23	325		64
AMC 27825	Ash 24	325		65

PHOENIX, ARIZONA

JUL 23 9 27 AM '99

50KC

RECEIVED BLM STATE OFFICE

ENTERED INTO COMPUTER

7/29/99
AC

<u>BLM Serial Number</u>	<u>Name</u>	<u>Docket</u>	<u>Book</u>	<u>Page</u>
AMC 27768	Robs No. 5	285		475
AMC 27769	Robs No. 10	285		480
AMC 27770	Robs No. 11	285		481
AMC 27771	Robs No. 12	285		482
AMC 27772	Robs No. 13	285		483
AMC 27773	Robs No. 14	285		484
AMC 27774	Robs No. 15	285		485
AMC 27775	Robs No. 16	285		486
AMC 27776	Robs No. 17	285		487
AMC 27777	Robs No. 18	285		488
AMC 27778	Robs No. 19	285		489
AMC 27779	Robs No. 20	285		490
AMC 27780	Robs No. 21	285		491
AMC 27781	Robs No. 22	285		492
AMC 27782	Robs No. 23	285		493
AMC 27783	Robs No. 24	285		494
AMC 27784	Robs No. 25	285		495
AMC 27785	Robs No. 26	285		496
AMC 27786	Robs No. 27	285		497
AMC 27787	Robs No. 28	285		498
AMC 27788	Robs No. 29	285		499
AMC 27789	Robs No. 30	285		500
AMC 27790	Robs No. 31	285		501
AMC 27791	Robs No. 32	285		502
AMC 27792	Robs No. 7 Relocated	343		206
AMC 27798	Skunk 1	343		203
AMC 27799	Skunk 2	343		204
AMC 27800	Skunk 3	343		205
AMC 27801	Rita No. 15	173		540
AMC 27802	Sunrise		48	35
AMC 27803	Limestone #1		49	150
AMC 27804	Limestone #2		49	150
AMC 27805	Limestone #3		49	151
AMC 27806	Limestone #4	154		638
AMC 27807	Limestone No. 5	154		639
AMC 27793	Independence		41	160
	Amended		42	114
AMC 27794	Enterprise		46	434
AMC 27795	Enterprise No. 2		41	313
AMC 27796	Enterprise No. 3		41	313
AMC 27797	Silver Bar		46	435
	Amended		42	115
AMC 28017	Lizzard #26		47	347
	Amended	11		.81
AMC 28018	Lizzard #27		47	348
AMC 138512	K1	542		700
AMC 138513	K2	542		702
AMC 138514	K3	542		704
AMC 138515	K4	542		706
AMC 138516	K5	542		708

RECEIVED
 BLM STATE OFFICE
 JUL 23 1999
 7/23/99

47 KC

ENTERED INTO COMPUTER

7/25/99
 Jc

BLM Serial

<u>Number</u>	<u>Name</u>	<u>Docket</u>	<u>Book</u>	<u>Page</u>
AMC 7737	Mary 3	426		248
AMC 7738	Mary 4	426		249
AMC 7739	Mary 5	426		250
AMC 7740	Mary 6	426		251
AMC 28059	Zee No.2	284		855
AMC 35792	Quartz Site (A)	466		191
AMC 35793	Quartz Site No. 2 (A)	466		190
AMC 35794	Quartz Site No. 3 (A)	466		189
AMC 35800	Quartz Site No. 9 (A)	466		183
AMC 35801	Quartz Site No. 10 (A)	466		182
AMC 35806	Quartz Site No. 15 (A)	466		177
AMC 35807	Quartz Site No. 16 (A)	466		176
AMC 35808	Quartz Site No. 17 (A)	466		175
AMC 35809	Quartz Site No. 18 (A)	466		174
AMC 35810	Quartz Site No. 19 (A)	466		173
AMC 35811	Quartz Site No. 20 (A)	466		172
AMC 35812	Quartz Site No. 21 (A)	466		171
AMC 35813	Quartz Site No. 22 (A)	466		170
AMC 35814	Quartz Site No. 23 (A)	466		169
AMC 35815	Quartz Site No. 24 (A)	466		168
AMC 35816	Quartz Site No. 25 (A)	466		167
AMC 35820	Quartz Site #28 (A)	466		165
AMC 35821	Silver Bell (A)	466		192
AMC 35824	Janie No. 1 (A)	466		194
AMC 35825	Janie No. 2 (A)	466		195
AMC 35830	Copper Bottom #2 (A)	466		202
AMC 35831	Copper Bottom #5 (A)	466		215
AMC 35832	Copper Bottom #7 (A)	466		201
AMC 35833	Copper Bottom #11 (A)	466		216
AMC 35834	Copper Bottom #12 (A)	466		217
AMC 35835	Copper Bottom #13 (A)	466		218
AMC 215329	D1	606		157
AMC 215330	D2	606		159
AMC 215331	D3	606		161
AMC 215332	D4	606		163
AMC 215333	D5	606		165
AMC 215334	D6	606		167
AMC 215335	D7	606		169
AMC 215336	D8	606		171
AMC 215337	D9	606		173
AMC 215338	D10	606		175
AMC 215339	D11	606		177
AMC 215340	D12	606		179
AMC 215341	D13	606		181
AMC 215342	D14	606		183
AMC 215343	D15	606		185
AMC 215344	D16	606		187
AMC 215345	D17	606		189
AMC 27766	Robs No. 3	285		473
AMC 27767	Robs No. 4	285		474

PHOENIX, ARIZONA

9 09 27 JUL 23 A 9:27

RECEIVED
 M. STATE OFFICE

50 KC

ENTERED INTO COMPUTER

7/25/99 [Signature]

<u>BLM Serial Number</u>	<u>Name</u>	<u>Docket</u>	<u>Book</u>	<u>Page</u>
AMC 28050	Cities No. 6	290		876
AMC 28051	Cities No. 7	290		877
AMC 28052	Cities No. 8	290		878
AMC 28053	Cities No. 9	290		879
AMC 28054	Cities No. 10	290		880
AMC 28055	Cities No. 11	290		881
AMC 28056	Cities No. 12	290		882
AMC 28057	Cities No. 13	290		883
AMC 27738	Cowboy No. 1		46	15
	Amended		42	127
AMC 27739	Cowboy No. 2		46	16
	Amended		42	128
AMC 27740	Cowboy No. 3		46	17
	Amended		42	129
AMC 27741	Rita		47	150
AMC 27742	Copper Site		27	43
	Amended		42	124
AMC 27743	Pine Tree		20	16
	Amended		42	126
AMC 27744	Copper Bottom No. 3		43	416
	Amended		42	122
AMC 27745	Copper Bottom No. 4		43	417
	Amended		42	123
AMC 27746	Pinon		47	149
AMC 27747	Hammer		47	147
AMC 27748	Joan		47	148
AMC 27749	Southern Cross		47	151
AMC 27750	Midnight Test		27	226
	Amended		42	125
AMC 27756	Hill No. 1	280		9
AMC 27757	Hill No. 2	280		10
AMC 27758	Hill No. 3	280		11
AMC 27759	Hill No. 4	280		12
AMC 27760	Hill No. 5	280		13
AMC 27761	Hill No. 6	280		14
AMC 27762	Hill No. 7	280		15
AMC 27763	Hill No. 8	280		16
AMC 27764	Hill No. 9	280		17
AMC 27765	Hill No. 10	280		18
AMC 319065	Hill No. 11	855		828
AMC 319066	Hill No. 12	855		830
AMC 319067	Hill No. 13	855		832
AMC 27751	Copper Bottom No. 1		43	414
	Amended		42	195
AMC 27752	Copper Bottom No. 6		43	419
	Amended		42	194
AMC 27753	Copper Bottom No. 8		47	385
AMC 27754	Copper Bottom No. 9		47	386
AMC 27755	Copper Bottom No. 10		47	387
AMC 7735	Mary 1		926	246
AMC 7736	Mary 2			247

RECEIVED
 B.L.M. STATE OFFICE
 JUL 23 4 27 PM '99
 PHOENIX, ARIZONA

41 KC

ENTERED INTO COMPUTER

MAINTENANCE FEE
 1999-2000 ASSESSMENT YEAR

BHP COPPER INC.
 Pinto Valley Operations

<u>BLM Serial Number</u>	<u>Name</u>	<u>Docket</u>	<u>Book</u>	<u>Page</u>
AMC 28014	Black Owl		43	614
AMC 28015	White Owl		43	613
AMC 28041	Key	312		587
AMC 28042	Key No. 1	312		588
AMC 28058	Evening Star		39	356
AMC 27987	Baseline No. 1	284		856
AMC 27988	Baseline No. 2	284		857
AMC 27994	Tunnel	10		502
AMC 190837	C1	579		725
AMC 190838	C2	579		727
AMC 190839	C3	579		729
AMC 190840	C4	579		731
AMC 27995	Fly No. 1	157		230
AMC 27996	Fly No. 2	157		231
AMC 27997	Fly No. 3	157		232
AMC 27998	Fly No. 4	157		233
AMC 27999	Fly No. 5	157		234
AMC 28000	Fly No. 6	157		235
AMC 28001	Fly No. 7	157		236
AMC 28002	Fly No. 8	157		237
AMC 28003	Fly No. 9	157		238
AMC 28004	Fly No. 10	157		239
AMC 28005	Fly No. 11	157		240
AMC 28006	Fly No. 12	157		241
AMC 28007	Fly No. 13	157		242
AMC 28008	Blue Bird #4		47	415
AMC 28009	Conquistador No. 1		48	247
	Amended		49	305
AMC 28010	Arizona No. 23		48	107
	Amended		49	304
AMC 28011	Arizona No. 24		48	107
	Amended		49	305
AMC 28012	Black Eagle #2	107		223
AMC 28013	Gold Coin	154		449
AMC 28043	November Re-located		50	7
AMC 28044	October		50	8
AMC 28045	Cities No. 1	290		871
AMC 28046	Cities No. 2	290		872
AMC 28047	Cities No. 3	290		873
AMC 28048	Cities No. 4	290		874
AMC 28049	Cities No. 5	290		875

PHOENIX, ARIZONA
 1999 JUL 23 A 9:06Z
 BLM, AZ STATE OFFICE
 RECEIVED

ENTERED INTO COMPUTER

38 KC
 7/29/99
 Jc

Ruben A. Santellanes
BHP Copper
425-6127

AMC 27738
190837
319065
7735
35792
215329
138512
40735
28542
97634
129535
142505
327204

MAINTENANCE FEE

1999-2000 ASSESSMENT YEAR

RECEIVED
BLM AND STATE OFFICE
1999 JUL 23 A 9:27
TUCSON, ARIZONA



CARLOTA COPPER COMPANY

August 14, 1998

Certified P 493 482 716
Return Receipt Requested

Bureau of Land Management
Arizona State Office
222 N. Central Avenue
Phoenix, AZ 85004-2203

RE: Maintenance Fees for Unpatented Mining Claims

Gentlemen:

Enclosed with this letter are an *Affidavit of Payment of Maintenance Fees and Notice of Intention to Hold Mining Claims* and a check for \$48,400 representing payment in the sum of \$100 for each of the unpatented mining claims in the Carlota claim group. This payment represents payment of the federal annual mining claim maintenance fees for the assessment year beginning at noon on September 1, 1998, and ending at noon on September 1, 1999. The full names of the claims and the BLM mining claim serial numbers assigned to the claims for which the fees are paid are described on the Exhibit A attached to the Affidavit and by this reference incorporated in this letter.

The claims are owned or leased by Carlota Copper Company, whose mailing address is 8101 E. Prentice Avenue, Suite 800, Englewood, CO 80111.

If you have any questions concerning payment of the fees and the information filing; or if you determine that the fees or information filing are inadequate in any respect, please contact me at (303) 694-4936 immediately.

Sincerely,

Sherry Ellebracht
Landman

Enclosures

Carlota Copper Company

8101 East Prentice Avenue, Suite 800, Englewood, Colorado 80111
303-694-4936 Fax 303-773-0733

97634 - ~~327251~~
 27738 -
 298647 - 342296
 52072 - 349780
 RECEIVED
 BUREAU OF
 LAND MANAGEMENT
 AUG 17 9 34 AM '98
 ARIZONA
 STATE OFFICE
 PHOENIX, ARIZONA
 279919 - 350334
 320760
 324206
 325818
 327251
~~399932~~
 39932

<u>Name</u>	<u>Date Located</u>	<u>Date Recorded</u>	<u>County</u>	<u>County Recordation Docket Page</u>	<u>Date Filed w/BLM</u>	<u>BLM AMC Serial No.</u>
Kelly #156	7/30/93	8/23/93	Gila Pinal	93-635867 1936 623	8/23/93	327259
Kelly #157	7/30/93	8/23/93	Pinal	1936 625	8/23/93	327260
Kelly #158	7/30/93	8/23/93	Gila Pinal	93-635861 1936 627	8/23/93	327261
Kelly #159	7/30/93	8/23/93	Pinal	1936 629	8/23/93	327262
Kelly #160	7/30/93	8/23/93	Pinal	1936 631	8/23/93	327263
Kelly #161	7/30/93	8/23/93	Pinal	1936 633	8/23/93	327264
Kelly #162	7/30/93	8/23/93	Pinal	1936 635	8/23/93	327265
Kelly #163	7/30/93	8/23/93	Pinal	1936 637	8/23/93	327266

Unpatented mining claims situated in Section 36, Township 1 North, Range 13 East;
 Section 31, Township 1 North, Range 14 East;
 Section 1, Township 1 South, Range 13 East;
 and Section 6, Township 1 South, Range 14 East,
 Globe-Miami Mining District, G&SRB&M, Gila County, Arizona.

<u>Claim Name</u>	<u>Recorded</u>		<u>BLM Serial No.</u>
	<u>Book/Docket</u>	<u>Page</u>	
Lizard No. 27	47	348	AMC 28018
Rejected No. 1	31	415	AMC 28020
Rejected No. 2	31	416	AMC 28019
Amended	52	374	
Rejected No. 3	53	184	AMC 28016
Rejected No. 4	493	569	AMC 97634
Rejected No. 5	493	571	AMC 97635
Rejected No. 6	493	573	AMC 97636
Rejected No. 7	493	575	AMC 97637
Rejected No. 8	493	577	AMC 97638
Rejected No. 9	493	579	AMC 97639
Rejected No. 10	493	581	AMC 97640
Rejected No. 11	493	583	AMC 97641
Rejected No. 12	493	585	AMC 97642
Rejected No. 13	493	587	AMC 97643

STATE OF ARIZONA
 DEPARTMENT OF LAND AND WATER
 RECEIVED
 AUG 17 9 36 AM '99
 LINDA M. ALAGUI, CLERK

Unpatented Mining Claims located in the Pinto Creek (Miami) Mining District,
 in Section 36, T1N, R13E, G&SRB&M, Gila County, Arizona

<u>Name</u>	<u>Location Date</u>	<u>County Recordation</u>		<u>BLM AMC Serial No.</u>
		<u>Book</u>	<u>Page</u>	
Overside	9/1/39	48	70	27989
Amended	6/17/59	102	43	
Amended	5/23/93	909	127	
Crown Point Ext. No. 1	6/17/59	102	37	27990
Amended	5/23/93	909	131	

ENTERED INTO COMPUTER
 AUG 20 1998

VERIFIED

24

EXHIBIT A

CARLOTA

CARLOTA COPPER COMPANY

Unpatented mining claims situated in Sections 25, 26, 35, and 36,
Township 1 North, Range 13 East, G&SRB&M,
Globe-Miami Mining District, Gila and Pinal Counties, Arizona

RECEIVED
FEDERAL BUREAU OF LAND MANAGEMENT
AUG 17 9 35 AM '99

CLAIM NAMES AND NUMBERS

Name	Date Located	Date Recorded	County Recordation Docket Page	Date Filed w/BLM	BLM AMC Serial No.
Gila County:					
Grizzly #1	7/18/89	7/24/89	774 120	9/1/89	298647
Amended		11/22/89	785 119	12/13/89	
Grizzly #2	7/18/89	7/24/89	774 123	9/1/89	298648
Amended		11/22/89	785 119	12/13/89	
Grizzly #3	7/18/89	7/24/89	774 126	9/1/89	298649
Amended		11/22/89	785 119	12/13/89	
Grizzly #4	7/18/89	7/24/89	774 129	9/1/89	298650
Amended		11/22/89	785 119	12/13/89	
Pinal County:					
		8/22/89	1625 631	9/1/89	
		11/22/89	1642 209	12/13/89	
Gila County:					
Grizzly #5	7/18/89	7/24/89	774 132	9/1/89	298651
Amended		11/22/89	785 119	12/13/89	
Pinal County:					
		8/22/89	1625 634	9/1/89	
		11/22/89	1642 209	12/13/89	
Gila County:					
Grizzly #6	7/18/89	7/24/89	774 135	9/1/89	298652
Amended		11/22/89	785 119	12/13/89	
Grizzly #7	7/18/89	7/24/89	774 138	9/1/89	298653
Amended		11/22/89	785 119	12/13/89	
Grizzly #8	7/18/89	7/24/89	774 141	9/1/89	298654
Amended		11/22/89	785 119	12/13/89	
Grizzly #9	7/18/89	7/24/89	774 144	9/1/89	298655
Amended		11/22/89	785 119	12/13/89	
Grizzly #10	7/18/89	7/24/89	774 147	9/1/89	298656
Amended		11/22/89	785 119	12/13/89	
Grizzly #11	7/18/89	7/24/89	774 150	9/1/89	298657
Amended		11/22/89	785 119	12/13/89	
Grizzly #12	7/18/89	7/24/89	774 153	9/1/89	298658
Amended		11/22/89	785 119	12/13/89	
Pinal County:					
	7/18/89	8/22/89	1625 637	9/1/89	
		11/22/89	1642 209	12/13/89	
Gila County:					
Grizzly #13	7/18/89	7/24/89	774 156	9/1/89	298659
Amended		11/22/89	785 119	12/13/89	
Grizzly #14	7/18/89	7/24/89	774 159	9/1/89	298660
Amended		11/22/89	785 119	12/13/89	

14

ENTERED INTO COMPUTER

AUG 20 1998

VERIFIED
SEP 23 1998

Unpatented Mining Claims located in the Pinto Creek (Miami) Mining District,
in Sections 26, 27, 34, 35, and 36, T1N, R13E,
and Sections 1, 2, 11, and 12, T1S, R13E, G&SRB&M,
Gila and Pinal Counties, Arizona

Aug 17 9 35 AM
RECEIVED
BLM AMC
SERIAL NO.

Claim Name	Loc. Date	Original County	Original Recordation		Amended Recordation		BLM AMC Serial No.
			Book	Page	Book	Page	
Tip Top	3/2/29	Pinal	45	142	648	830	52265
Tip Top #1	8/1/30	Pinal	46	275			52266
Tip Top 2	3/2/29	Pinal	45	144	648	831	52267
Tip Top 3	3/10/29	Pinal	45	145	648	832	52268
Tip Top #4	8/1/30	Pinal	46	301			52269
Eder #10	4/21/69	Pinal	569	819			52270
Eder #11	4/21/69	Pinal	569	820			52271
Eder #12	4/21/69	Pinal	569	821			52272
Eder 14	9/27/71	Pinal	645	51			52274
		Gila	308	309			
Eder 15	9/27/71	Pinal	645	52			52275
		Gila	308	310			
Eder 16	9/27/71	Pinal	645	53	721	95	52276
		Gila	308	311	348	10	
Eder 17	9/27/71	Pinal	645	54	721	96	52277
		Gila	308	312	348	9	
Eder 18	9/27/71	Pinal	710	228			52278
		Gila	308	313			
Eder 19	9/27/71	Pinal	710	229	721	715	52279
		Gila	308	314	348	275	
Eder 22	9/27/71	Pinal	645	56			52280
		Gila	308	317			
Eder #23	1/4/73	Pinal	691	416			52281
Eder 27	9/11/73	Pinal	720	440			52282
Eder 34	6/14/73	Pinal	710	926			52285
Eder 35	6/14/73	Pinal	710	927			52286
Eder 36	6/14/73	Pinal	710	928			52287
Eder 39	6/13/73	Pinal	710	931			52289
Eder 40	6/14/73	Pinal	710	932			52290
Eder 43	6/13/73	Pinal	710	935			52292
Eder 44	6/14/73	Pinal	710	936			52293
Eder 45	6/13/73	Pinal	710	937			52294
Eder 46	6/13/73	Pinal	710	938			52295
Eder 47	6/13/73	Pinal	710	939			52296
Eder 48	6/13/73	Pinal	710	940	721	97	52297
Eder 49	6/12/73	Pinal	710	941			52298
Eder 50	6/12/73	Pinal	710	942			52299
Eder 51	6/12/73	Pinal	710	943			52300
Eder 52	6/12/73	Pinal	710	944			52301
Eder 53	6/12/73	Pinal	710	945			52302
Eder 54	6/13/73	Pinal	710	946			52303
		Gila	341	802			
Eder 55	6/13/73	Pinal	710	947			52304
		Gila	341	803			
Eder 56	6/13/73	Pinal	710	948			52305
		Gila	341	804			

sm
(3)

Claim Name	Original Loc. Date	County	Original Recordation		Amended Recordation		BLM AMC Serial No.
			Book	Page	Book	Page	
Eder 57	6/12/73	Pinal	710	949	721	98	52306
		Gila	341	805	348	8	
Eder 59	6/14/73	Pinal	710	951			52307
		Gila	341	807			
Eder 62	9/7/73	Pinal	721	716			52308
Eder 63	9/7/73	Pinal	721	717			52309
		Gila	348	276			
Eder 64	9/7/73	Pinal	721	718			52310
		Gila	348	277			
Eder 65	9/7/73	Pinal	721	719			52311
		Gila	348	278			
Eder 66	9/7/73	Pinal	721	720			52312
		Gila	348	279			
Eder 67	9/7/73	Pinal	721	721			52313
		Gila	348	280			
Eder 68	9/7/73	Pinal	721	722			52314
		Gila	348	281			
Eder 69	9/7/73	Pinal	721	723			52315
		Gila	348	282			
Eder 70	9/24/73	Gila	348	283			52316
Ghost 16	12/29/66	Pinal	497	450			52317
Ghost 27	3/10/64	Pinal	387	137			52318
Ghost 28	5/18/64	Pinal	387	138			52319
Ghost 29	3/10/64	Pinal	387	139			52320
Ghost 30	5/18/64	Pinal	387	140			52321
Ghost 31	3/10/64	Pinal	387	141			52322
Ghost 32	12/29/66	Pinal	497	451			52323
Ghost 38	12/29/66	Pinal	497	452			52326
Ghost 40	12/29/66	Pinal	497	453			52327
Ghost 48	12/29/66	Pinal	497	455			52329
Ghost 50	12/29/66	Pinal	497	456			52330
Ghost 61	3/12/64	Pinal	387	165			52331
Ghost 62	3/12/64	Pinal	387	166			52332
Ghost 63	3/12/64	Pinal	387	167			52333
Ghost 42	12/29/66	Pinal	497	454			52328
Ghost 66	3/12/64	Pinal	387	170			52336
Ghost 90	12/29/66	Pinal	497	457			52337
Ghost 93	3/16/64	Pinal	387	194			52340
Ghost 95	3/16/64	Pinal	387	195			52342
Ghost 97	3/16/64	Pinal	387	196			52344
Ghost 99	3/16/64	Pinal	387	197			52346
Ghost 131	9/23/65	Pinal	429	515			52365
Ghost 132	9/23/65	Pinal	429	516			52366
Ghost 133	9/23/65	Pinal	429	517			52367
Ghost 134	9/23/65	Pinal	429	518			52368
Ghost 135	9/23/65	Pinal	429	519			52369
Ghost 136	9/23/65	Pinal	429	520			52370
Ghost 137	9/23/65	Pinal	429	521			52371

ENTERED INTO COMPUTER

Carlota Copper Company 1998-1999

A-3

Aug 17 9 35 AM '99

RECEIVED
BUREAU OF
LAND MANAGEMENT

VERIFIED

39

Claim Name	Original		Original		Amended		BLM AMC Serial No.	
	Loc.	Date	County	Book	Page	Book		Page
Ghost 140		4/15/64	Pinal	387	209		52372	
Ghost 141		4/15/64	Pinal	387	210		52373	
Ghost 142		4/15/64	Pinal	387	211		52374	
Ghost 143		4/15/64	Pinal	387	212		52375	
Ghost 144		4/15/64	Pinal	387	213		52376	
Cap 130		7/24/30	Pinal	46	311		52386	
Cap 131		7/25/30	Pinal	46	311		52387	
"Moon Rise"		2/15/1899	Gila	6	401		52388	
Promoter		11/14/29	Gila	44	5	348	7	52389
Stars and Stripes		1/1/02	Gila	7	466	308	307	52390
Providence		7/1/28	Gila	40	444	309	649	52391
Eder 71		11/24/87	Gila	726	416			279919
Eder 72		11/24/87	Gila	726	419			279920
Eder 73		11/24/87	Gila	726	422			279921
			Pinal	1497	441			
Eder 74		11/24/87	Pinal	1497	443			279922
Eder 75		11/24/87	Pinal	1497	445			279923
Eder 76		11/24/87	Pinal	1497	447			279924

Unpatented mining claims situated in
 Sections 4, 5, 6, 7, Township 1 South, Range 14 East;
 Sections 1, 2, 11, 12, Township 1 South, Range 13 East;
 Section 31, Township 1 North, Range 14 East;
 Sections 14, 15, 22, 23, 25, 26, 27, Township 1 North, Range 13 East,
 G&SRB&M, Globe-Miami Mining District, Gila and Pinal Counties, Arizona

RECEIVED
 LAND OFFICE
 AUG 17 9 35 AM '99

CLAIM NAMES AND NUMBERS

Name	Date Located	Date Recorded	County	County Recordation Docket	Page	Date Filed w/BLM	BLM AMC Serial No.
Kelly #1	1/26/92	3/12/92	Gila	860	997	4/16/92	320760
Kelly #2	1/26/92	3/12/92	Gila	860	1000	4/16/92	320761
Kelly #3	1/26/92	3/12/92	Gila	861	01	4/16/92	320762
Kelly #4	1/26/92	3/12/92	Gila	861	04	4/16/92	320763
Kelly #5	1/26/92	3/12/92	Gila	861	07	4/16/92	320764
Kelly #6	1/28/92	3/12/92	Gila	861	10	4/16/92	320765
Kelly #7	1/26/92	3/12/92	Gila	861	13	4/16/92	320766
Kelly #8	1/28/92	3/12/92	Gila	861	16	4/16/92	320767
Kelly #9	1/26/92	3/12/92	Gila	861	19	4/16/92	320768
Kelly #10	1/28/92	3/12/92	Gila	861	22	4/16/92	320769
Kelly #11	1/26/92	3/12/92	Gila	861	25	4/16/92	320770

ENTERED INTO COMPUTER

AUG 20 1998

VERIFIED

1998-08-20

RECEIVED
 BUREAU OF LAND MANAGEMENT
 17 9 35 AM '92
 BL&BAMC
 Serial No.

Name	Date Located	Date Recorded	County	County Recordation Docket	Page	Date Filed w/BLM	Serial No.
Kelly #12	1/28/92	3/12/92	Gila	861	28	4/16/92	320771
Kelly #13	1/26/92	3/12/92	Gila	861	31	4/16/92	320772
Kelly #14	1/28/92	3/12/92	Gila	861	34	4/16/92	320773
Kelly #15	1/28/92	3/12/92	Gila	861	37	4/16/92	320774
Kelly #16	1/28/92	3/12/92	Gila	861	40	4/16/92	320775
Kelly #17	1/28/92	3/12/92	Gila	861	43	4/16/92	320776
Kelly #18	1/28/92	3/12/92	Gila	861	46	4/16/92	320777
Kelly #19	1/28/92	3/12/92	Gila	861	49	4/16/92	320778
Kelly #20	1/26/92	3/12/92	Gila	861	52	4/16/92	320779
Kelly #21	1/27/92	3/12/92	Gila	861	55	4/16/92	320780
Kelly #22	1/27/92	3/12/92	Gila	861	58	4/16/92	320781
Kelly #23	1/27/92	3/12/92	Gila	861	61	4/16/92	320782
Kelly #24	1/27/92	3/12/92	Gila	861	64	4/16/92	320783
Kelly #25	1/27/92	3/12/92	Gila	861	67	4/16/92	320784
Kelly #26	1/27/92	3/12/92	Gila	861	70	4/16/92	320785
Kelly #27	1/29/92	3/12/92	Gila Pinal	861 1809	73 641	4/16/92	320786
Kelly #28	1/29/92	3/12/92	Gila Pinal	861 1809	76 643	4/16/92	320787
Kelly #29	1/29/92	3/12/92	Gila Pinal	861 1809	79 645	4/16/92	320788
Kelly #30	1/29/92	3/12/92	Gila	861	82	4/16/92	320789
Kelly #31-A	7/11/92	8/06/92 8/13/92	Gila Pinal	877 1845	747 922	8/27/92	324206
Kelly #32	1/29/92	3/12/92	Gila	861	88	4/16/92	320791
Kelly #33	1/29/92	3/12/92	Pinal	1809	649	4/16/92	320792
Kelly #34	1/29/92	3/12/92	Gila Pinal	861 1809	91 651	4/16/92	320793
Kelly #35	1/29/92	3/12/92	Pinal	1809	653	4/16/92	320794
Kelly #36	1/29/92	3/12/92	Gila Pinal	861 1809	94 655	4/16/92	320795
Kelly #37	1/28/92	3/12/92	Pinal	1809	657	4/16/92	320796
Kelly #38	1/28/92 1/29/92	3/12/92 3/12/92	Gila Pinal	861 1809	97 659	4/16/92	320797
Kelly #39	1/28/92	3/12/92	Pinal	1809	661	4/16/92	320798
Kelly #40	1/31/92	3/12/92	Pinal	1809	663	4/16/92	320799
Kelly #53	1/30/92	3/12/92	Pinal	1809	671	4/16/92	320803

30

<u>Name</u>	<u>Date Located</u>	<u>Date Recorded</u>	<u>County</u>	<u>County Recordation Docket</u>	<u>Page</u>	<u>Date Filed w/BLM</u>	<u>Serial No.</u>
Kelly #57	1/30/92	3/12/92	Pinal	1809	673	4/16/92	320804
Kelly #58	1/30/92	3/12/92	Pinal	1809	675	4/16/92	320805
Kelly #59	1/30/92	3/12/92	Pinal	1809	677	4/16/92	320806
Kelly #60	1/30/92	3/12/92	Pinal	1809	679	4/16/92	320807
Kelly #66	1/30/92	3/12/92	Pinal	1809	691	4/16/92	320813
Kelly #67	1/30/92	3/12/92	Pinal	1809	693	4/16/92	320814
Kelly #68	1/30/92	3/12/92	Pinal	1809	695	4/16/92	320815
Kelly #71	1/30/92	3/12/92	Pinal	1809	697	4/16/92	320816
Kelly #72	1/30/92	3/12/92	Pinal	1809	699	4/16/92	320817
Kelly #73	1/30/92	3/12/92	Pinal	1809	701	4/16/92	320818
Kelly #83	2/01/92	3/12/92	Pinal	1809	721	4/16/92	320828
Kelly #84	2/01/92	3/12/92	Pinal	1809	723	4/16/92	320829
Kelly #86	2/01/92	3/12/92	Pinal	1809	727	4/16/92	320831
Kelly #87	2/01/92	3/12/92	Pinal	1809	729	4/16/92	320832
Kelly #89	2/01/92	3/12/92	Pinal	1809	733	4/16/92	320834
Kelly #90	2/01/92	3/12/92	Pinal	1809	735	4/16/92	320835
Kelly #91	2/02/92	3/12/92	Pinal	1809	737	4/16/92	320836
Kelly #92	2/02/92	3/12/92	Gila Pinal	861 1809	100 739	4/16/92	320837
Kelly #93	2/02/92	3/12/92	Gila Pinal	861 1809	103 741	4/16/92	320838
Kelly #94	2/02/92	3/12/92	Gila	861	106	4/16/92	320839
Kelly #95	2/02/92	3/12/92	Gila Pinal	861 1809	109 743	4/16/92	320840
Kelly #96	2/02/92	3/12/92	Gila Pinal	861 1809	112 745	4/16/92	320841
Kelly #97	2/02/92	3/12/92	Gila	861	115	4/16/92	320842
Kelly #98	2/02/92	3/12/92	Gila	861	118	4/16/92	320843
Kelly #99	2/02/92	3/12/92	Gila	861	121	4/16/92	320844
Kelly #100	2/04/92	3/12/92	Gila	861	124	4/16/92	320845
Kelly #101	10/31/92	12/14/92	Gila	892	489	1/19/93	325818
Kelly #103	10/31/92	12/14/92	Gila	892	495	1/19/93	325820
Kelly #104	10/31/92	12/14/92	Gila	892	498	1/19/93	325821
Kelly #105	10/31/92	12/14/92	Gila	892	501	1/19/93	325822
Kelly #106	10/31/92	12/14/92	Gila	892	504	1/19/93	325823
Kelly #107	10/31/92	12/14/92	Gila	892	507	1/19/93	325824
Kelly #112	10/31/92	12/14/92	Gila	892	522	1/19/93	325829
Kelly #113	10/31/92	12/14/92	Gila	892	525	1/19/93	325830
Kelly #114	10/31/92	12/14/92	Gila	892	528	1/19/93	325831
Kelly #115	10/31/92	12/14/92	Gila	892	531	1/19/93	325832

RECEIVED
 BLM AMC
 AUG 17 5 35 AM '99
 Serial No.

36

Name	Date Located	Date Recorded	County	County Recordation Docket Page		Date Filed w/BLM	BLM AMC Serial No.
Kelly #120	11/9/92	12/14/92	Gila	892	546	1/19/93	325837
Kelly #121	11/9/92	12/14/92	Gila	892	549	1/19/93	325838
Kelly #122	11/9/92	12/14/92	Gila	892	552	1/19/93	325839
Kelly #123	11/9/92	12/14/92	Gila	892	555	1/19/93	325840
Kelly #124	11/9/92	12/14/92	Gila	892	558	1/19/93	325841
Kelly #125	11/8/92	12/14/92	Gila	892	561	1/19/93	325842
Kelly #126	11/8/92	12/14/92	Gila	892	564	1/19/93	325843
Kelly #127	11/8/92	12/14/92	Gila	892	567	1/19/93	325844
Kelly #128	11/8/92	12/14/92	Gila Pinal	892 1874	570 047	1/19/93	325845
Kelly #129	11/8/92	12/14/92	Gila	892	573	1/19/93	325846
Kelly #130	11/8/92	12/14/92	Gila	892	576	1/19/93	325847
Kelly #131	11/8/92	12/14/92	Gila	892	579	1/19/93	325848
Kelly #132	11/7/92	12/14/92	Gila Pinal	892 1874	582 049	1/19/93	325849
Kelly #133	11/7/92	12/14/92	Gila	892	585	1/19/93	325850
Kelly #134	11/7/92	12/14/92	Gila	892	588	1/19/93	325851
Kelly #135	11/7/92	12/14/92	Gila	892	591	1/19/93	325852
Kelly #136	11/7/92	12/14/92	Gila Pinal	892 1874	594 051	1/19/93	325853
Kelly #137	11/7/92	12/14/92	Gila Pinal	892 1874	597 053	1/19/93	325854
Kelly #138	11/7/92	12/14/92	Gila	892	600	1/19/93	325855
Kelly #139	11/7/92	12/14/92	Gila	892	601	1/19/93	325856
Kelly #140	11/7/92	12/14/92	Gila	892	604	1/19/93	325857
Kelly #141	11/7/92	12/14/92	Gila	892	607	1/19/93	325858
Kelly #142	11/7/92	12/14/92	Gila	892	610	1/19/93	325859
Kelly #143	11/7/92	12/14/92	Gila	892	613	1/19/93	325860
Kelly #144	11/7/92	12/14/92	Gila	892	616	1/19/93	325861
Kelly #145	11/7/92	12/14/92	Gila	892	619	1/19/93	325862
Kelly #146	11/7/92	12/14/92	Gila	892	622	1/19/93	325863
Kelly #147	11/7/92	12/14/92	Gila	892	625	1/19/93	325864
Kelly #148	11/6/92	12/14/92	Gila	892	628	1/19/93	325865
Kelly #149	11/6/92	12/14/92	Gila	892	631	1/19/93	325866
Kelly #150	11/6/92	12/14/92	Gila	892	634	1/19/93	325867
Kelly #151	7/30/93	8/23/93	Gila	93-635862		8/23/93	327254
Kelly #152	7/30/93	8/23/93	Gila	93-635863		8/23/93	327255
Kelly #153	7/30/93	8/23/93	Gila Pinal	93-635864 1936	617	8/23/93	327256
Kelly #154	7/30/93	8/23/93	Gila Pinal	93-635865 1936	619	8/23/93	327257
Kelly #155	7/30/93	8/23/93	Gila Pinal	93-635866 1936	621	8/23/93	327258

ENTERED INTO COMPUTER

AUG 20 1998

A-7

Carlota Copper Company 1998-1999

VERIFIED

RECEIVED
LAND MANAGEMENT
AUG 17 9 36 AM '98

<u>Name</u>	<u>Location Date</u>	<u>County Recordation</u>		<u>BLM AMC Serial No.</u>
		<u>Book</u>	<u>Page</u>	
Crown Point Ext. No. 2	6/17/59	102	38	27991
Amended	5/23/93	909	133	
Old Abe	9/1/39	48	70	27992
Amended	6/17/59	102	39	
Amended	5/23/93	909	124	
Old Abe No. 1	10/1/39	48	82	27993
Amended	6/17/59	102	41	
Amended	5/23/93	909	129	

The above-listed claims are owned by:

Carlota Copper Company
8101 E. Prentice Avenue, #800
Englewood, CO 80111

RECEIVED
 LAND MANAGEMENT
 AUG 17 9 36 AM '99

Unpatented Mining Claims located in the Pinto Creek (Miami) Mining District,
 in Section 36, T1N, R13E, G&SRB&M, Gila County, Arizona

<u>Name</u>	<u>Location Date</u>	<u>County Recordation</u>		<u>BLM AMC Serial No.</u>
		<u>Book</u>	<u>Page</u>	
Brewery	3/12/1892	4	145	39932
Amended	5/23/93	909	116	
Clipper	1/20/1906	1	286	39933
Amended	5/23/93	909	118	
Old Abe	9/1/39	48	70	39934
Amended	5/23/93	909	124	
Thomas Jefferson	9/1/39	48	71	39935
Amended	5/23/93	909	120	
Blue Jay Fraction	11/21/42	48	357	39936
Amended	5/23/93	909	122	
Vat	11/25/59	112	344	39937

The above-listed claims are owned by:

Recovery Resources Corporation
% Reliance Group Holdings, Inc.
55 E. 52nd Street
New York, NY 10055

ENTERED INTO COMPUTER

AUG 20 1998

9

<u>Name</u>	<u>Location Date</u>	<u>County Recordation Book Page</u>	<u>BLM AMC Serial No.</u>
Lost Knife #1	5/23/59	100 416	39938
Amended	3/17/68	230 418	
Lost Knife #2	10/28/59	108 133	39939
Amended	3/17/68	230 415	
Manganese Cap	5/06/65	176 507	39940
Amended	3/17/68	230 419	
Galena	5/06/65	176 508	39941
Amended	3/17/68	230 416	
Dew	6/1/68	237 635	39942
Lad	6/1/68	237 636	39943

The above-listed claims are owned by:

Sherwood B. Owens
 % Dr. Sherwood B. Owens, Jr.
 4060 N. Camino Ferreo
 Tucson, AZ 85750

RECEIVED
 BUREAU OF
 LAND MANAGEMENT
 AUG 17 9 36 AM '99

Millsite Claims situated in Section 23 and 26,
 Township 1 North, Range 13 East, G&SRB&M
 Undesignated Mining District, Gila County, Arizona

<u>Name</u>	<u>Date Located</u>	<u>Date Recorded</u>	<u>County</u>	<u>County Recordation Docket Page</u>	<u>Date Filed w/BLM</u>	<u>BLM AMC Serial No.</u>
Sick-A-More #1	6/16/93	8/23/93	Gila	93-635858	8/23/93	327251
Sick-A-More #2	6/16/93	8/23/93	Gila	93-635859	8/23/93	327252
Sick-A-More #3	6/16/93	8/23/93	Gila	93-635860	8/23/93	327253

The above-listed claims are owned by:

Carlota Copper Company
 8101 E. Prentice Avenue, #800
 Englewood, CO 80111

9

ENTERED INTO COMPUTER

AUG 20 1998

VERIFIED

SEP 1 1998

CARLOTA COPPER COMPANY

Unpatented **Millsite** mining claims, situated in
 Sections 25, 26, 35, 36, T1N, R13E
 Section 31, T1N, R14E
 Section 1, T1S, R13E
 Section 6, T1S, R14E
 Gila and Pinal Counties, Arizona

RECEIVED
 BUREAU OF LAND MANAGEMENT
 AUG 17 9 36 AM '98

CLAIM NAMES AND NUMBERS

<u>Name</u>	<u>Date Located</u>	<u>Recorded</u>	<u>County</u>	<u>County Recordation Docket Page</u>	<u>Date Filed w/ BLM</u>	<u>BLM AMC Serial No.</u>
Kosher #1	09/12/96	12/04/96	Gila	96-019602	12/03/96	342296
Kosher #2	09/12/96	12/04/96	Gila	96-019603	12/03/96	342297
Kosher #3	09/12/96	12/04/96	Gila	96-019604	12/03/96	342298
Kosher #4	09/12/96	12/04/96	Gila	96-019605	12/03/96	342299
Kosher #5	09/12/96	12/04/96	Gila	96-019606	12/03/96	342300
Kosher #6	09/12/96	12/04/96	Gila	96-019607	12/03/96	342301
Kosher #7	09/12/96	12/04/96	Gila	96-019608	12/03/96	342302
Kosher #8	09/12/96	12/04/96	Gila	96-019609	12/03/96	342303
Kosher #9	09/12/96	12/04/96	Gila	96-019610	12/03/96	342304
Kosher #10	09/12/96	12/04/96	Gila	96-019611	12/03/96	342305
Kosher #11	09/12/96	12/04/96	Gila	96-019612	12/03/96	342306
Kosher #12	09/12/96	12/04/96	Gila	96-019613	12/03/96	342307
Kosher #13	09/12/96	12/04/96	Gila	96-019614	12/03/96	342308
Kosher #14	09/12/96	12/04/96	Gila	96-019615	12/03/96	342309
Kosher #15	09/12/96	12/04/96	Gila	96-019616	12/03/96	342310
Kosher #16	09/12/96	12/04/96	Gila	96-019617	12/03/96	342311
Kosher #17	09/12/96	12/04/96	Gila	96-019618	12/03/96	342312
Kosher #18	09/12/96	12/04/96	Gila	96-019619	12/03/96	342313
Kosher #19	09/12/96	12/04/96	Gila	96-019620	12/03/96	342314
Kosher #20	09/12/96	12/04/96	Gila	96-019621	12/03/96	342315
Kosher #21	09/12/96	12/04/96	Gila	96-019622	12/03/96	342316
Kosher #22	09/12/96	12/04/96	Gila	96-019623	12/03/96	342317
Kosher #23	09/12/96	12/04/96	Gila	96-019624	12/03/96	342318
Kosher #23	09/12/96	12/04/96	Pinal	1996-040016	12/03/96	
Kosher #24	09/12/96	12/04/96	Gila	96-019625	12/03/96	342319
Kosher #25	09/12/96	12/04/96	Gila	96-019626	12/03/96	342320
Kosher #26	09/12/96	12/04/96	Gila	96-019627	12/03/96	342321
Kosher #27	09/12/96	12/04/96	Gila	96-019628	12/03/96	342322
Kosher #28	09/12/96	12/04/96	Gila	96-019629	12/03/96	342323
Kosher #29	09/12/96	12/04/96	Gila	96-019630	12/03/96	342324
Kosher #30	09/12/96	12/04/96	Gila	96-019631	12/03/96	342325
Kosher #31	09/12/96	12/04/96	Gila	96-019632	12/03/96	342326
Kosher #32	09/12/96	12/04/96	Pinal	1996-040017	12/03/96	342327
Kosher #33	09/12/96	12/04/96	Gila	96-019633	12/03/96	342328
Kosher #33	09/12/96	12/04/96	Pinal	1996-040018	12/03/96	
Kosher #34	09/12/96	12/04/96	Gila	96-019634	12/03/96	342329
Kosher #34	09/12/96	12/04/96	Pinal	1996-040019	12/03/96	

34

VERIFIED
 ENTERED INTO COMPUTER
 AUG 20 1998

RECEIVED
 BUREAU
 STATE OF ARIZONA
 AUG 17 9 36 AM '99
 BLM-AMC
 Serial No.

<u>Name</u>	<u>Date Located</u>	<u>Recorded</u>	<u>County</u>	<u>County Recordation Docket Page</u>	<u>Date Filed w/ BLM</u>	<u>Serial No.</u>
Kosher #35	09/12/96	12/04/96	Gila	96-019635	12/03/96	342330
Kosher #36	09/12/96	12/04/96	Gila	96-019636	12/03/96	342331
Kosher #37	09/12/96	12/04/96	Gila	96-019637	12/03/96	342332
Kosher #38	09/12/96	12/04/96	Gila	96-019638	12/03/96	342333
Kosher #39	09/12/96	12/04/96	Gila	96-019639	12/03/96	342334
Kosher #40	09/12/96	12/04/96	Gila	96-019640	12/03/96	342335
Kosher #41	09/12/96	12/04/96	Gila	96-019641	12/03/96	342336
Kosher #42	09/12/96	12/04/96	Gila	96-019642	12/03/96	342337
Kosher #43	09/12/96	12/04/96	Gila	96-019643	12/03/96	342338
Kosher #44	09/12/96	12/04/96	Pinal	1996-040020	12/03/96	342339
Kosher #45	09/12/96	12/04/96	Pinal	1996-040021	12/03/96	342340
Kosher #46	09/12/96	12/04/96	Pinal	1996-040022	12/03/96	342341
Kosher #46	09/12/96	12/04/96	Gila	96-019644	12/03/96	
Kosher #47	09/12/96	12/04/96	Pinal	1996-040023	12/03/96	342342
Kosher #47	09/12/96	12/04/96	Gila	96-019645	12/03/96	
Kosher #48	09/12/96	12/04/96	Gila	96-019646	12/03/96	342343
Kosher #49	09/12/96	12/04/96	Gila	96-019647	12/03/96	342344
Kosher #50	09/12/96	12/04/96	Gila	96-019648	12/03/96	342345
Kosher #51	09/12/96	12/04/96	Gila	96-019649	12/03/96	342346
Kosher #52	09/12/96	12/04/96	Gila	96-019650	12/03/96	342347
Kosher #53	09/12/96	12/04/96	Gila	96-019651	12/03/96	342348
Kosher #54	09/12/96	12/04/96	Gila	96-019652	12/03/96	342349
Kosher #55	09/12/96	12/04/96	Gila	96-019653	12/03/96	342350
Kosher #56	09/12/96	12/04/96	Gila	96-019654	12/03/96	342351
Kosher #57	09/12/96	12/04/96	Pinal	1996-040024	12/03/96	342352
Kosher #58	09/12/96	12/04/96	Pinal	1996-040025	12/03/96	342353
Kosher #59	09/12/96	12/04/96	Pinal	1996-040026	12/03/96	342354
Kosher #60	09/12/96	12/04/96	Pinal	1996-040027	12/03/96	342355
Kosher #60	09/12/96	12/04/96	Gila	96-019655	12/03/96	
Kosher #61	09/12/96	12/04/96	Pinal	1996-040028	12/03/96	342356
Kosher #61	09/12/96	12/04/96	Gila	96-019656	12/03/96	
Kosher #62	09/12/96	12/04/96	Gila	96-019657	12/03/96	342357
Kosher #63	09/12/96	12/04/96	Gila	96-019658	12/03/96	342358
Kosher #64	09/12/96	12/04/96	Gila	96-019659	12/03/96	342359
Kosher #65	09/12/96	12/04/96	Gila	96-019660	12/03/96	342360
Kosher #66	09/12/96	12/04/96	Gila	96-019661	12/03/96	342361
Kosher #67	09/12/96	12/04/96	Gila	96-019662	12/03/96	342362
Kosher #68	09/12/96	12/04/96	Gila	96-019663	12/03/96	342363
Kosher #69	09/12/96	12/04/96	Pinal	1996-040029	12/03/96	342364
Kosher #70	09/12/96	12/04/96	Pinal	1996-040030	12/03/96	342365
Kosher #71	09/12/96	12/04/96	Pinal	1996-040031	12/03/96	342366
Kosher #72	09/12/96	12/04/96	Pinal	1996-040032	12/03/96	342367
Kosher #73	09/12/96	12/04/96	Pinal	1996-040033	12/03/96	342368
Kosher #73	09/12/96	12/04/96	Gila	96-019664	12/03/96	
Kosher #74	09/12/96	12/04/96	Gila	96-019665	12/03/96	342369
Kosher #75	09/12/96	12/04/96	Gila	96-019666	12/03/96	342370
Kosher #76	09/12/96	12/04/96	Gila	96-019667	12/03/96	342371
Kosher #77	09/12/96	12/04/96	Gila	96-019668	12/03/96	342372
Kosher #78	09/12/96	12/04/96	Gila	96-019669	12/03/96	342373

VERIFIED
 ENTERED INTO COMPUTER
 AUG 20 1998
 44

RECEIVED
 BUREAU OF
 LAND MANAGEMENT
 BLM-AMC
 Serial No.

<u>Name</u>	<u>Date Located</u>	<u>Recorded</u>	<u>County</u>	<u>County Recordation Docket Page</u>	<u>Date Filed w/ BLM</u>	<u>Serial No.</u>
Kosher #79	09/12/96	12/04/96	Gila	96-019670	12/03/96	342374
Kosher #80	09/12/96	12/04/96	Gila	96-019671	12/03/96	342375
Kosher #81	09/12/96	12/04/96	Pinal	1996-040034	12/03/96	342376
Kosher #82	09/12/96	12/04/96	Pinal	1996-040035	12/03/96	342377
Kosher #83	09/12/96	12/04/96	Pinal	1996-040036	12/03/96	342378
Kosher #84	09/12/96	12/04/96	Pinal	1996-040037	12/03/96	342379
Kosher #84	09/12/96	12/04/96	Gila	96-019672	12/03/96	
Kosher #85	09/12/96	12/04/96	Pinal	1996-040038	12/03/96	342380
Kosher #85	09/12/96	12/04/96	Gila	96-019673	12/03/96	
Kosher #86	09/12/96	12/04/96	Gila	96-019674	12/03/96	342381
Kosher #87	09/12/96	12/04/96	Gila	96-019675	12/03/96	342382
Kosher #88	09/12/96	12/04/96	Gila	96-019676	12/03/96	342383
Kosher #89	09/12/96	12/04/96	Gila	96-019677	12/03/96	342384
Kosher #90	09/12/96	12/04/96	Gila	96-019678	12/03/96	342385
Kosher #91	09/12/96	12/04/96	Gila	96-019679	12/03/96	342386
Kosher #92	09/12/96	12/04/96	Gila	96-019680	12/03/96	342387
Kosher #93	09/13/96	12/04/96	Pinal	1996-040039	12/03/96	342388
Kosher #94	09/13/96	12/04/96	Pinal	1996-040040	12/03/96	342389
Kosher #95	09/13/96	12/04/96	Pinal	1996-040041	12/03/96	342390
Kosher #96	09/13/96	12/04/96	Pinal	1996-040042	12/03/96	342391
Kosher #97	09/13/96	12/04/96	Pinal	1996-040043	12/03/96	342392
Kosher #97	09/13/96	12/04/96	Gila	96-019681	12/03/96	
Kosher #98	09/13/96	12/04/96	Pinal	1996-040044	12/03/96	342393
Kosher #98	09/13/96	12/04/96	Gila	96-019682	12/03/96	
Kosher #99	09/13/96	12/04/96	Gila	96-019683	12/03/96	342394
Kosher #100	09/13/96	12/04/96	Gila	96-019684	12/03/96	342395
Kosher #101	09/13/96	12/04/96	Gila	96-019685	12/03/96	342396
Kosher #102	09/13/96	12/04/96	Gila	96-019686	12/03/96	342397
Kosher #103	09/13/96	12/04/96	Gila	96-019687	12/03/96	342398
Kosher #104	09/13/96	12/04/96	Gila	96-019688	12/03/96	342399
Kosher #105	09/13/96	12/04/96	Gila	96-019689	12/03/96	342400
Kosher #106	09/13/96	12/04/96	Gila	96-019690	12/03/96	342401
Kosher #107	09/13/96	12/04/96	Pinal	1996-040045	12/03/96	342402
Kosher #108	09/13/96	12/04/96	Pinal	1996-040046	12/03/96	342403
Kosher #109	09/13/96	12/04/96	Pinal	1996-040047	12/03/96	342404
Kosher #110	09/13/96	12/04/96	Pinal	1996-040048	12/03/96	342405
Kosher #111	09/13/96	12/04/96	Pinal	1996-040049	12/03/96	342406
Kosher #112	09/13/96	12/04/96	Pinal	1996-040050	12/03/96	342407
Kosher #112	09/13/96	12/04/96	Gila	96-019691	12/03/96	
Kosher #113	09/13/96	12/04/96	Pinal	1996-040051	12/03/96	342408
Kosher #113	09/13/96	12/04/96	Gila	96-019692	12/03/96	
Kosher #114	09/13/96	12/04/96	Gila	96-019693	12/03/96	342409
Kosher #115	09/13/96	12/04/96	Gila	96-019694	12/03/96	342410
Kosher #116	09/13/96	12/04/96	Gila	96-019695	12/03/96	342411
Kosher #117	09/13/96	12/04/96	Gila	96-019696	12/03/96	342412
Kosher #118	09/13/96	12/04/96	Gila	96-019697	12/03/96	342413
Kosher #119	09/13/96	12/04/96	Gila	96-019698	12/03/96	342414

41

VERIFIED
ENTERED INTO COMPUTER
 AUG 20 1998

RECEIVED
 BUREAU OF
 LAND MANAGEMENT
 217 9 36 AM '99
 STATE OFFICE
 DENVER, COLORADO

<u>Name</u>	<u>Date Located</u>	<u>Recorded</u>	<u>County</u>	<u>County Recordation Docket Page</u>	<u>Date Filed w/ BLM</u>	<u>BLM AMC Serial No.</u>
Kosher #120	09/13/96	12/04/96	Gila	96-019699	12/03/96	342415
Kosher #121	09/13/96	12/04/96	Gila	96-019700	12/03/96	342416
Kosher #122	09/13/96	12/04/96	Pinal	1996-040052	12/03/96	342417
Kosher #123	09/13/96	12/04/96	Pinal	1996-040053	12/03/96	342418
Kosher #124	09/13/96	12/04/96	Pinal	1996-040054	12/03/96	342419
Kosher #125	09/13/96	12/04/96	Pinal	1996-040055	12/03/96	342420
Kosher #126	09/13/96	12/04/96	Pinal	1996-040056	12/03/96	342421
Kosher #127	09/13/96	12/04/96	Pinal	1996-040057	12/03/96	342422
Kosher #127	09/13/96	12/04/96	Gila	96-019701	12/03/96	
Kosher #128	09/13/96	12/04/96	Pinal	1996-040058	12/03/96	342423
Kosher #128	09/13/96	12/04/96	Gila	96-019702	12/03/96	
Kosher #129	09/13/96	12/04/96	Gila	96-019703	12/03/96	342424
Kosher #130	09/13/96	12/04/96	Gila	96-019704	12/03/96	342425
Kosher #131	09/13/96	12/04/96	Gila	96-019705	12/03/96	342426
Kosher #132	09/13/96	12/04/96	Gila	96-019706	12/03/96	342427
Kosher #133	09/13/96	12/04/96	Gila	96-019707	12/03/96	342428
Kosher #134	09/13/96	12/04/96	Gila	96-019708	12/03/96	342429
Kosher #135	09/13/96	12/04/96	Gila	96-019709	12/03/96	342430
Kosher #136	09/13/96	12/04/96	Gila	96-019710	12/03/96	342431
Kosher #137	09/13/96	12/04/96	Gila	96-019711	12/03/96	342432
Kosher #138	09/13/96	12/04/96	Pinal	1996-040059	12/03/96	342433
Kosher #139	09/13/96	12/04/96	Pinal	1996-040060	12/03/96	342434
Kosher #140	09/13/96	12/04/96	Pinal	1996-040061	12/03/96	342435
Kosher #141	09/13/96	12/04/96	Pinal	1996-040062	12/03/96	342436
Kosher #142	09/13/96	12/04/96	Pinal	1996-040063	12/03/96	342437
Kosher #143	09/13/96	12/04/96	Pinal	1996-040064	12/03/96	342438
Kosher #144	09/13/96	12/04/96	Pinal	1996-040065	12/03/96	342439
Kosher #144	09/13/96	12/04/96	Gila	96-019712	12/03/96	
Kosher #145	09/13/96	12/04/96	Pinal	1996-040066	12/03/96	342440
Kosher #145	09/13/96	12/04/96	Gila	96-019713	12/03/96	
Kosher #146	09/13/96	12/04/96	Gila	96-019714	12/03/96	342441
Kosher #147	09/13/96	12/04/96	Gila	96-019715	12/03/96	342442
Kosher #148	09/13/96	12/04/96	Gila	96-019716	12/03/96	342443
Kosher #149	09/13/96	12/04/96	Gila	96-019717	12/03/96	342444
Kosher #150	09/13/96	12/04/96	Gila	96-019718	12/03/96	342445
Kosher #151	09/13/96	12/04/96	Gila	96-019719	12/03/96	342446
Kosher #152	09/13/96	12/04/96	Gila	96-019720	12/03/96	342447
Kosher #153	09/13/96	12/04/96	Gila	96-019721	12/03/96	342448
Kosher #154	09/13/96	12/04/96	Gila	96-019722	12/03/96	342449
Kosher #155	09/13/96	12/04/96	Gila	96-019723	12/03/96	342450
Kosher #156	09/13/96	12/04/96	Pinal	1996-040067	12/03/96	342451
Kosher #157	09/13/96	12/04/96	Pinal	1996-040068	12/03/96	342452
Kosher #158	09/13/96	12/04/96	Pinal	1996-040069	12/03/96	342453
Kosher #159	09/13/96	12/04/96	Pinal	1996-040070	12/03/96	342454
Kosher #160	09/13/96	12/04/96	Pinal	1996-040071	12/03/96	342455
Kosher #161	09/14/96	12/04/96	Pinal	1996-040072	12/03/96	342456
Kosher #162	09/14/96	12/04/96	Pinal	1996-040073	12/03/96	342457
Kosher #163	09/14/96	12/04/96	Pinal	1996-040074	12/03/96	342458
Kosher #163	09/14/96	12/04/96	Gila	96-019724	12/03/96	

ENTERED INTO COMPUTER

AUG 20 1998

VERIFIED

[Handwritten signature]

44

RECEIVED
BUREAU OF
LAND MANAGEMENT
17 9 36 AM '99
BLM AMC
Serial No.

<u>Name</u>	<u>Date Located</u>	<u>Recorded</u>	<u>County</u>	<u>County Recordation Docket Page</u>	<u>Date Filed w/ BLM</u>	<u>BLM AMC Serial No.</u>
Kosher #164	09/14/96	12/04/96	Pinal	1996-040075	12/03/96	342459
Kosher #164	09/14/96	12/04/96	Gila	96-019725	12/03/96	
Kosher #165	09/14/96	12/04/96	Gila	96-019726	12/03/96	342460
Kosher #166	09/14/96	12/04/96	Gila	96-019727	12/03/96	342461
Kosher #167	09/14/96	12/04/96	Gila	96-019728	12/03/96	342462
Kosher #168	09/14/96	12/04/96	Gila	96-019729	12/03/96	342463
Kosher #169	09/14/96	12/04/96	Gila	96-019730	12/03/96	342464
Kosher #170	09/14/96	12/04/96	Gila	96-019731	12/03/96	342465
Kosher #171	09/14/96	12/04/96	Gila	96-019732	12/03/96	342466
Kosher #172	09/14/96	12/04/96	Gila	96-019733	12/03/96	342467
Kosher #173	09/14/96	12/04/96	Gila	96-019734	12/03/96	342468
Kosher #174	09/14/96	12/04/96	Pinal	1996-040076	12/03/96	342469
Kosher #175	09/14/96	12/04/96	Pinal	1996-040077	12/03/96	342470
Kosher #176	09/14/96	12/04/96	Pinal	1996-040078	12/03/96	342471
Kosher #177	09/14/96	12/04/96	Pinal	1996-040079	12/03/96	342472
Kosher #178	09/14/96	12/04/96	Pinal	1996-040080	12/03/96	342473
Kosher #179	09/14/96	12/04/96	Pinal	1996-040081	12/03/96	342474
Kosher #180	09/14/96	12/04/96	Pinal	1996-040082	12/03/96	342475
Kosher #181	09/14/96	12/04/96	Pinal	1996-040083	12/03/96	342476
Kosher #182	09/14/96	12/04/96	Pinal	1996-040084	12/03/96	342477
Kosher #182	09/14/96	12/04/96	Gila	96-019735	12/03/96	
Kosher #183	09/14/96	12/04/96	Pinal	1996-040085	12/03/96	342478
Kosher #183	09/14/96	12/04/96	Gila	96-019736	12/03/96	
Kosher #184	09/14/96	12/04/96	Gila	96-019737	12/03/96	342479
Kosher #185	09/14/96	12/04/96	Gila	96-019738	12/03/96	342480
Kosher #186	09/14/96	12/04/96	Pinal	1996-040086	12/03/96	342481
Kosher #187	09/14/96	12/04/96	Pinal	1996-040087	12/03/96	342482
Kosher #188	09/14/96	12/04/96	Pinal	1996-040088	12/03/96	342483
Kosher #189	09/14/96	12/04/96	Pinal	1996-040089	12/03/96	342484
Kosher #190	09/14/96	12/04/96	Pinal	1996-040090	12/03/96	342485
Kosher #191	09/14/96	12/04/96	Pinal	1996-040091	12/03/96	342486
Kosher #192	09/14/96	12/04/96	Pinal	1996-040092	12/03/96	342487
Kosher #193	09/14/96	12/04/96	Pinal	1996-040093	12/03/96	342488
Kosher #193	09/14/96	12/04/96	Gila	96-019739	12/03/96	
Kosher #194	09/14/96	12/04/96	Pinal	1996-040094	12/03/96	342489
Kosher #194	09/14/96	12/04/96	Gila	96-019740	12/03/96	
Kosher #195	09/14/96	12/04/96	Gila	96-019741	12/03/96	342490
Kosher #196	09/14/96	12/04/96	Gila	96-019742	12/03/96	342491
Kosher #197	09/14/96	12/04/96	Pinal	1996-040095	12/03/96	342492
Kosher #198	09/14/96	12/04/96	Pinal	1996-040096	12/03/96	342493
Kosher #199	09/14/96	12/04/96	Pinal	1996-040097	12/03/96	342494
Kosher #200	09/14/96	12/04/96	Pinal	1996-040098	12/03/96	342495
Kosher #201	09/14/96	12/04/96	Pinal	1996-040099	12/03/96	342496
Kosher #202	09/14/96	12/04/96	Pinal	1996-040100	12/03/96	342497
Kosher #203	09/14/96	12/04/96	Pinal	1996-040101	12/03/96	342498
Kosher #204	09/14/96	12/04/96	Pinal	1996-040102	12/03/96	342499
Kosher #205	09/14/96	12/04/96	Pinal	1996-040103	12/03/96	342500
Kosher #205	09/14/97	12/04/96	Gila	96-019743	12/03/96	

Handwritten signature/initials

ENTERED INTO COMPUTER
AUG 20 1998
VERIFIED
SEP 23 1998

<u>Name</u>	<u>Date Located</u>	<u>Date Recorded</u>	<u>County</u>	<u>County Recordation Docket Page</u>	<u>Date Filed w/ BLM</u>	<u>BLM AMC Serial No.</u>
Kosher #206	09/14/97	12/04/96	Gila	96-019744	12/03/96	342501
Kosher #207	09/14/96	12/04/96	Pinal	1996-040104	12/03/96	342502
Kosher #208	09/14/96	12/04/96	Pinal	1996-040105	12/03/96	342503
Kosher #209	09/14/96	12/04/96	Pinal	1996-040106	12/03/96	342504
Kosher #210	09/14/96	12/04/96	Pinal	1996-040107	12/03/96	342505
Kosher #211	09/14/96	12/04/96	Pinal	1996-040108	12/03/96	342506
Kosher #211	09/14/96	12/04/96	Gila	96-019745	12/03/96	
Kosher #212	09/14/96	12/04/96	Gila	96-019746	12/03/96	342507
Kosher #213	09/14/96	12/04/96	Gila	96-019747	12/03/96	342508
Kosher #214	09/14/96	12/04/96	Gila	96-019748	12/03/96	342509
Kosher #215	09/14/96	12/04/96	Gila	96-019749	12/03/96	342510
Kosher #216	09/14/96	12/04/96	Gila	96-019750	12/03/96	342511
Kosher #217	09/14/96	12/04/96	Gila	96-019751	12/03/96	342512
Kosher #218	09/14/96	12/04/96	Gila	96-019752	12/03/96	342513
Kosher #219	09/14/96	12/04/96	Gila	96-019753	12/03/96	342514

Unpatented Mining Claims located in the Globe-Miami Mining District,
Section 1, T1S, R13E,
Section 6, T1S, R14E, G&SRB&M
Gila County, Arizona

<u>Name</u>	<u>Date Located</u>	<u>Date Recorded</u>	<u>County</u>	<u>County Recordation Docket Page</u>	<u>Date Filed w/BLM</u>	<u>BLM AMC Serial No.</u>
RJD #1	12/5/97	2/27/98	Gila	1998 2760	3/2/98	349780
RJD #2	12/5/97	2/27/98	Gila	1998 2761	3/2/98	349781
RJD #3	5/17/98	6/5/98	Gila	1998 8632	7/9/98	350334
RJD #4	5/17/98	6/5/98	Gila	1998 8633	7/9/98	350335

The above-listed claims are owned by:

Carlota Copper Company
8101 E. Prentice Avenue, #800
Englewood, CO 80111

RECEIVED
BUREAU OF
LAND MANAGEMENT
Aug 17 9 36 AM '98
ARIZONA
STATE OFFICE
PHOENIX, ARIZONA

VERIFIED

A-16

ENTERED INTO COMPUTER

20 1998

18
SEP 20 1998
18

UNITED STATES
DEPARTMENT OF THE INTERIOR
BUREAU OF LAND MANAGEMENT

RECEIPT AND ACCOUNTING ADVICE

NO. 2389404 04

TC/AZ 08/18/98

Subject: CLAIM MAINTENANCE FEE 1999 - 484

2 6 13 48,400.00

Applicant:

CARLOTA COPPER CO
1306 LIVE OAK ST
BOX 1009
MIAMI AZ 85539-0906

CK 004032
Remitter: 303 694-4936

Assignor:

LEASE MANAGEMENT DATA										
<input type="checkbox"/> NEW <input type="checkbox"/> UPDATE <input type="checkbox"/> PAYMENT										
ORIGINAL SERIAL NO.	ASG.	TYPE	ST.	CTY.	FUND SYMBOL			ACRES/UNITS	RATE	
AHC 298647, ET AL										
AMOUNT	ANV. DATE	EXP. DATE	BILL CYC.	S/C	DISTRICT	NEXT BILL	MISC. DATA	U of M	ACTUAL UNITS	
ASSIGNMENT SERIAL NO.	ASG.	TYPE	ST.	CTY.	FUND SYMBOL			ACRES/UNITS	RATE	
AMOUNT	ANV. DATE	EXP. DATE	BILL CYC.	S/C	DISTRICT	NEXT BILL	MISC. DATA	U of M	ACTUAL UNITS	

APPLY REMITTANCE			
ACTION	FUND SYMBOL	CTY.	AMOUNT
FILING FEE			
RENTAL			
UNEARNED			
REFUND			
TOTAL			
AMOUNT DUE			

Remarks:

BY: _____ DATE: _____

Lease in Escrow?
 KGS? Of Interest?
 Auto Escalates? Operating Rights?
 Auto Renew? Operator
 Bond Filed?

FOR MMS USE ONLY

BILLEE		FOREST REFUGE
NUMBER		
OCS SECTION		
CODE		



27738
40735
7735
97634

Engineering Department
Pinto Valley Operations
BHP Copper

327204
35792
319065
28542
190837
129535
142565
138512
215329

6 July, 1998

U. S. Department of the Interior
Bureau of Land Management
Records Section
222 N. Central Avenue
Phoenix, AZ 85004-2203

Gentlemen,

The Final Rule as published in the Federal Register implements provisions of the Interior Department and related agencies' Appropriations Act of 1993 (the Act) that requires an annual rental fee of \$100 for each mining claim and site located and held under the General Mining Law of 1872.

The omnibus budget reconciliation act of 1993 requires a \$25 location fee (for new claims) and a \$100 maintenance fee for each mining claim. The fee requirements apply to the assessment year 1995-1996, and remains in effect through the year 1998-1999.

Therefore, BHP Copper Inc., submits a check payable to the Bureau of Land Management in the amount of \$33,900.00 which represents \$100.00 per claim and site, 306 lode claims and 33 millsites, as shown on Exhibit "A" attached hereto and made a part hereof.

Sincerely,

Ruben A. Santellanes

RAS/js

CC: Patricia Peraza
Rick Seaney
file

RECEIVED
B.L.M. AZ STATE OFFICE
1998 JUL 17 A 9:21
PHOENIX, ARIZONA



Engineering Department
Pinto Valley Operations
BHP Copper

6 July, 1998



Gila County
Recorders Office
1400 E. Ash Street
Globe, AZ 85501

RECEIVED
BLM. AZ STATE OFFICE
1998 JUL 17 A 9:21
PHOENIX, ARIZONA

NOTICE OF INTENT

Gentlemen,

BHP Copper Inc., a Delaware corporation authorized to do business in the State of Arizona, has complied with the Final Rule as published in the Federal Register which implements provisions of the Interior Department and related agencies' Appropriations Act of 1993, that requires annual rental fees of \$100 for each mining claim and site located and held under the General Mining Law of 1872.

Therefore, BHP intends to hold those certain unpatented lode claims and mill sites situated in the Globe Mining District in Gila County, Arizona of which the Bureau of Land Management assigned serial numbers to each, together with the name, docket and page of the official records in Gila County, Arizona, as shown in Exhibit "A" attached hereto and made a part hereof.


This Notice is given with respect to the assessment year September 1, 1998 and September 1, 1999.

BHP COPPER INC.

Ruben A. Santellanes

Ruben A. Santellanes
Agent for BHP Copper Inc.

SUBSCRIBED and SWORN to before me this 6th day of July, 1998.



Sylvia Casillas
NOTARY PUBLIC




Exhibit "A"

BHP COPPER INC.
 Pinto Valley Operations

<u>BLM Serial Number</u>	<u>Name</u>	<u>Docket</u>	<u>Book</u>	<u>Page</u>
AMC 28014	Black Owl		43	614
AMC 28015	White Owl		43	613
AMC 28041	Key	312		587
AMC 28042	Key No. 1	312		588
AMC 28058	Evening Star		39	356
AMC 27987	Baseline No. 1	284		856
AMC 27988	Baseline No. 2	284		857
AMC 27994	Tunnel	10		502
AMC 190837	C1	579		725
AMC 190838	C2	579		727
AMC 190839	C3	579		729
AMC 190840	C4	579		731
AMC 27995	Fly No. 1	157		230
AMC 27996	Fly No. 2	157		231
AMC 27997	Fly No. 3	157		232
AMC 27998	Fly No. 4	157		233
AMC 27999	Fly No. 5	157		234
AMC 28000	Fly No. 6	157		235
AMC 28001	Fly No. 7	157		236
AMC 28002	Fly No. 8	157		237
AMC 28003	Fly No. 9	157		238
AMC 28004	Fly No. 10	157		239
AMC 28005	Fly No. 11	157		240
AMC 28006	Fly No. 12	157		241
AMC 28007	Fly No. 13	157		242
AMC 28008	Blue Bird #4		47	415
AMC 28009	Conquistador No. 1		48	247
	Amended		49	305
AMC 28010	Arizona No. 23		48	107
	Amended		49	304
AMC 28011	Arizona No. 24		48	107
	Amended		49	305
AMC 28012	Black Eagle #2	107		223
AMC 28013	Gold Coin	154		449
AMC 28043	November Re-located		50	7
AMC 28044	October		50	8
AMC 28045	Cities No. 1	290		871
AMC 28046	Cities No. 2	290		872
AMC 28047	Cities No. 3	290		873
AMC 28048	Cities No. 4	290		874
AMC 28049	Cities No. 5	290		875

RECEIVED
 B.L.M. AZ STATE OFFICE

ENTERED INTO COMPUTER

7/22/98 SB

38 claims
 38 = B KC

VERIFIED

7/23/98 da

1998 JUL 17 A 9 21

PHOENIX, ARIZONA

<u>BLM Serial Number</u>	<u>Name</u>	<u>Docket</u>	<u>Book</u>	<u>Page</u>
AMC 28050	Cities No. 6	290		876
AMC 28051	Cities No. 7	290		877
AMC 28052	Cities No. 8	290		878
AMC 28053	Cities No. 9	290		879
AMC 28054	Cities No. 10	290		880
AMC 28055	Cities No. 11	290		881
AMC 28056	Cities No. 12	290		882
AMC 28057	Cities No. 13	290		883
AMC 27738	Cowboy No. 1		46	15
	Amended		42	127
AMC 27739	Cowboy No. 2		46	16
	Amended		42	128
AMC 27740	Cowboy No. 3		46	17
	Amended		42	129
AMC 27741	Rita		47	150
AMC 27742	Copper Site		27	43
	Amended		42	124
AMC 27743	Pine Tree		20	16
	Amended		42	126
AMC 27744	Copper Bottom No. 3		43	416
	Amended		42	122
AMC 27745	Copper Bottom No. 4		43	417
	Amended		42	123
AMC 27746	Pinon		47	149
AMC 27747	Hammer		47	147
AMC 27748	Joan		47	148
AMC 27749	Southern Cross		47	151
AMC 27750	Midnight Test		27	226
	Amended		42	125
AMC 27756	Hill No. 1	280		9
AMC 27757	Hill No. 2	280		10
AMC 27758	Hill No. 3	280		11
AMC 27759	Hill No. 4	280		12
AMC 27760	Hill No. 5	280		13
AMC 27761	Hill No. 6	280		14
AMC 27762	Hill No. 7	280		15
AMC 27763	Hill No. 8	280		16
AMC 27764	Hill No. 9	280		17
AMC 27765	Hill No. 10	280		18
AMC 319065	Hill No. 11	855		828
AMC 319066	Hill No. 12	855		830
AMC 319067	Hill No. 13	855		832
AMC 27751	Copper Bottom No. 1		43	414
	Amended		42	195
AMC 27752	Copper Bottom No. 6		43	419
	Amended		42	194
AMC 27753	Copper Bottom No. 8		47	385
AMC 27754	Copper Bottom No. 9		47	386
AMC 27755	Copper Bottom No. 10		47	387
AMC 7735	Mary 1	426		246
AMC 7736	Mary 2	426		247

PHOENIX, ARIZONA

1998 JUL 17 A 9 24

RECEIVED
 B.L.M. AZ STATE OFFICE

ENTERED INTO COMPUTER

7/22/98 SB

41 Claims
 41 SB KC

VERIFIED
 7/23/98 SB

<u>BLM Serial Number</u>	<u>Name</u>	<u>Docket</u>	<u>Book</u>	<u>Page</u>
AMC 7737	Mary 3	426		248
AMC 7738	Mary 4	426		249
AMC 7739	Mary 5	426		250
AMC 7740	Mary 6	426		251
AMC 28059	Zee No.2	284		855
AMC 35792	Quartz Site (A)	466		191
AMC 35793	Quartz Site No. 2 (A)	466		190
AMC 35794	Quartz Site No. 3 (A)	466		189
AMC 35800	Quartz Site No. 9 (A)	466		183
AMC 35801	Quartz Site No. 10 (A)	466		182
AMC 35806	Quartz Site No. 15 (A)	466		177
AMC 35807	Quartz Site No. 16 (A)	466		176
AMC 35808	Quartz Site No. 17 (A)	466		175
AMC 35809	Quartz Site No. 18 (A)	466		174
AMC 35810	Quartz Site No. 19 (A)	466		173
AMC 35811	Quartz Site No. 20 (A)	466		172
AMC 35812	Quartz Site No. 21 (A)	466		171
AMC 35813	Quartz Site No. 22 (A)	466		170
AMC 35814	Quartz Site No. 23 (A)	466		169
AMC 35815	Quartz Site No. 24 (A)	466		168
AMC 35816	Quartz Site No. 25 (A)	466		167
AMC 35820	Quartz Site #28 (A)	466		165
AMC 35821	Silver Bell (A)	466		192
AMC 35824	Janie No. 1 (A)	466		194
AMC 35825	Janie No. 2 (A)	466		195
AMC 35830	Copper Bottom #2 (A)	466		202
AMC 35831	Copper Bottom #5 (A)	466		215
AMC 35832	Copper Bottom #7 (A)	466		201
AMC 35833	Copper Bottom #11 (A)	466		216
AMC 35834	Copper Bottom #12 (A)	466		217
AMC 35835	Copper Bottom #13 (A)	466		218
AMC 215329	D1	606		157
AMC 215330	D2	606		159
AMC 215331	D3	606		161
AMC 215332	D4	606		163
AMC 215333	D5	606		165
AMC 215334	D6	606		167
AMC 215335	D7	606		169
AMC 215336	D8	606		171
AMC 215337	D9	606		173
AMC 215338	D10	606		175
AMC 215339	D11	606		177
AMC 215340	D12	606		179
AMC 215341	D13	606		181
AMC 215342	D14	606		183
AMC 215343	D15	606		185
AMC 215344	D16	606		187
AMC 215345	D17	606		189
AMC 27766	Robs No. 3	285		473
AMC 27767	Robs No. 4	285		474

PHOENIX, ARIZONA

1998 JUL 17 9 29 AM

RECEIVED B.L.M. AZ STATE OFFICE

ENTERED INTO COMPUTER

7/22/98 SB

50 claims
KC

VERIFIED
7/23/98 Sam

<u>BLM Serial Number</u>	<u>Name</u>	<u>Docket</u>	<u>Book</u>	<u>Page</u>
AMC 27768	Robs No. 5	285		475
AMC 27769	Robs No. 10	285		480
AMC 27770	Robs No. 11	285		481
AMC 27771	Robs No. 12	285		482
AMC 27772	Robs No. 13	285		483
AMC 27773	Robs No. 14	285		484
AMC 27774	Robs No. 15	285		485
AMC 27775	Robs No. 16	285		486
AMC 27776	Robs No. 17	285		487
AMC 27777	Robs No. 18	285		488
AMC 27778	Robs No. 19	285		489
AMC 27779	Robs No. 20	285		490
AMC 27780	Robs No. 21	285		491
AMC 27781	Robs No. 22	285		492
AMC 27782	Robs No. 23	285		493
AMC 27783	Robs No. 24	285		494
AMC 27784	Robs No. 25	285		495
AMC 27785	Robs No. 26	285		496
AMC 27786	Robs No. 27	285		497
AMC 27787	Robs No. 28	285		498
AMC 27788	Robs No. 29	285		499
AMC 27789	Robs No. 30	285		500
AMC 27790	Robs No. 31	285		501
AMC 27791	Robs No. 32	285		502
AMC 27792	Robs No. 7 Relocated	343		206
AMC 27798	Skunk 1	343		203
AMC 27799	Skunk 2	343		204
AMC 27800	Skunk 3	343		205
AMC 27801	Rita No. 15	173		540
AMC 27802	Sunrise		48	35
AMC 27803	Limestone #1		49	150
AMC 27804	Limestone #2		49	150
AMC 27805	Limestone #3		49	151
AMC 27806	Limestone #4	154		638
AMC 27807	Limestone No. 5	154		639
AMC 27793	Independence		41	160
	Amended		42	114
AMC 27794	Enterprise		46	434
AMC 27795	Enterprise No. 2		41	313
AMC 27796	Enterprise No. 3		41	313
AMC 27797	Silver Bar		46	435
	Amended		42	115
AMC 28017	Lizzard #26		47	347
	Amended	11		81
AMC 28018	Lizzard #27		47	348
AMC 138512	K1 PHOENIX, ARIZONA	542		700
AMC 138513	K2	542		702
AMC 138514	K3	542		704
AMC 138515	K4 JUL 17 9 24	542		706
AMC 138516	K5	542		708

RECEIVED
 B.L.M. AZ STATE OFFICE

ENTERED INTO COMPUTER

7/22/98 SB

47 Claims
 KC

VERIFIED
 7/25/98

<u>BLM Serial Number</u>	<u>Name</u>	<u>Docket</u>	<u>Book</u>	<u>Page</u>
AMC 138517	K6	542		710
AMC 138518	K7	542		712
AMC 138519	K8	542		714
AMC 138520	K9	542		716
AMC 138521	K10	542		718
AMC 138522	K11	542		720
AMC 138523	K12	542		722
AMC 138524	K13	542		724
AMC 138525	K14	542		726
AMC 138526	K15	542		728
AMC 138527	K16	542		730
AMC 138528	K17	542		732
AMC 138529	K18	542		734
AMC 138530	K19	542		736
AMC 138531	K20	542		738
AMC 138532	K21	542		740
AMC 138533	K22	542		742
AMC 138534	K23	542		744
AMC 138535	K24	542		746
AMC 138536	K25	542		748
AMC 138537	K26	542		750
AMC 138538	K27	542		752
AMC 138539	K28	542		754
AMC 138540	K29	542		756
AMC 138541	K30	542		758
AMC 138542	K31	542		760
AMC 138543	K32	542		762
AMC 138544	K33	542		764
AMC 138545	K34	542		766
AMC 138546	K35	542		768
AMC 40744	East Water	469		458
AMC 28542	Ash 5	325		47
AMC 27808	Ash 7	325		48
AMC 27809	Ash 8	325		49
AMC 27810	Ash 9	325		50
AMC 27811	Ash 10	325		51
AMC 27812	Ash 11	325		52
AMC 27813	Ash 12	325		53
AMC 27814	Ash 13	325		54
AMC 27815	Ash 14	325		55
AMC 27816	Ash 15	325		56
AMC 27817	Ash 16	325		57
AMC 27818	Ash 17	325		58
AMC 27819	Ash 18	325		59
AMC 27820	Ash 19	325		60
AMC 27821	Ash 20	325		61
AMC 27822	Ash 21	325		62
AMC 27823	Ash 22	325		63
AMC 27824	Ash 23	325		64
AMC 27825	Ash 24	325		65

RECEIVED
 B.L.M. AZ STATE OFFICE
 PHOENIX, ARIZONA
 1998 JUL 17 A 9:21

ENTERED INTO COMPUTER
 7/22/98 SB

VERIFIED
 7/23/98 SB

50 claims
 KC

<u>BLM Serial Number</u>	<u>Name</u>	<u>Docket</u>	<u>Book</u>	<u>Page</u>
AMC 27826	Ash 25	325		66
AMC 27827	Ash 26	325		67
AMC 27828	Ash 27	325		68
AMC 27829	Ash 28	325		69
AMC 27830	Ash 29	325		70
AMC 27831	Ash 30	325		71
AMC 27832	Ash 31	325		72
AMC 27833	Ash 32	325		73
AMC 27834	Ash 33	325		74
AMC 27835	Ash 34	325		75
AMC 27836	Ash 35	325		76
AMC 27837	Ash 36	325		77
AMC 27838	Ash 37	325		78
AMC 27839	Ash 38	325		79
AMC 27840	Ash 39	325		80
AMC 27841	Ash 40	325		81
AMC 27842	Ash 41	325		82
AMC 27843	Ash 42	325		83
AMC 27844	Ash 43	325		84
AMC 27845	Ash 44	325		85
AMC 27846	Ash 45	325		86
AMC 27847	Ash 46	325		87
AMC 27848	Ash 47	325		88
AMC 27849	Ash 48	325		89
AMC 27850	Ash 49	325		90
AMC 27851	Ash 64	325		91
AMC 27852	Ash 65	325		92
AMC 27853	Ash 66	325		93
AMC 27854	Ash 67	325		94
AMC 27855	Ash 68	325		95
AMC 27856	Ash 69	325		96
AMC 27857	Ash 70	325		97
AMC 27858	Ash 71	325		98
AMC 27859	Ash 72	325		99
AMC 27860	Ash 73	325		100
AMC 27861	Ash 74	325		101
AMC 27862	Ash 75	325		102
AMC 27863	Ash 76	325		103
AMC 27864	Ash 77	325		104
AMC 27865	Ash 78	325		105
AMC 27866	Ash 79	325		106
AMC 27867	Ash 80	325		107
AMC 27868	Ash 81	325		108
AMC 27869	Ash 82	325		109
AMC 27870	Ash 83	325		110
AMC 27871	Ash 84	325		111
AMC 27872	Ash 85	325		112
AMC 27873	Ash 86	325		113
AMC 27874	Ash 87	325		114
AMC 27875	Ash 88	325		115

RECEIVED
 B.L.M. AZ STATE OFFICE
 1998 JUL 17 A 9:21
 PHOENIX, ARIZONA

ENTERED INTO COMPUTER
 7/22/98 59

VERIFIED
 7/23/98 Jon

50 claims
 KC

<u>BLM Serial Numer</u>	<u>Name</u>	<u>Docket</u>	<u>Book</u>	<u>Page</u>
AMC 27876	Ash 89	325		116
AMC 27877	Ash 90	325		117
AMC 27878	Ash 91	325		118
AMC 27879	Ash 92	325		119
AMC 27880	Ash 93	325		120
AMC 27881	Ash 94	325		121
AMC 27882	Ash 95	325		122
AMC 27883	Ash 96	325		123
AMC 27884	Ash 97	325		124
AMC 27885	Ash 98	325		125
AMC 27886	Ash 99	325		126
AMC 27887	Ash 100	325		127
AMC 27888	Ash 101	325		128
AMC 27889	Ash 102	325		129
AMC 27890	Ash 103	325		130
AMC 27891	Ash 104	325		131
AMC 27892	Ash 105	325		132
AMC 27893	Ash 106	325		133
AMC 27894	Ash 107	325		134
AMC 27895	Ash 108	325		135
AMC 27896	Ash 109	325		136
AMC 27897	Ash 110	325		137
AMC 27898	Ash 111	325		138
AMC 27899	Ash 112	325		139
AMC 27900	Ash 113	325		140
AMC 27901	Ash 114	325		141
AMC 27902	Ash 115	325		142
AMC 27903	Ash 200	355		176
AMC 27904	Ash 201	355		177
AMC 27905	Ash 202	355		178
AMC 28023	Peak No. 3	333		331
AMC 28025	Peak No. 7	333		333
AMC 28026	Peak No. 8	333		334
AMC 28027	Peak No. 9	335		703
AMC 28028	Peak No. 10	335		704
AMC 28031	Peak No. 14	367		606
AMC 28032	Peak No. 15	367		607
AMC 28033	Peak No. 17	367		608
AMC 28036	Peak No. 22	390		9
AMC 28037	Peak No. 24	402		700
AMC 28038	Peak 25	405		974
AMC 28040	Peak 28	414		719
AMC 97644	Peak 34	493		567
AMC 129535	Peak 94	534		775
AMC 142565	M1	549		363
AMC 327204	P1	93-634671		
AMC 327205	P2	93-634672		
AMC 327206	P3	93-634673		
AMC 327207	P4	93-634674		
AMC 327208	P5	93-634675		

PHOENIX, ARIZONA

1998 JUL 17 A 9:21

RECEIVED BLM, AZ STATE OFFICE

ENTERED INTO COMPUTER
7/22/98 SB

50 claim
VERIFIED KC
7/23/98 Lon 50 SB

<u>BLM Number</u>	<u>Name</u>	<u>Docket</u>	<u>Book</u>	<u>Page</u>
AMC 327209	P6	93-634676		
AMC 327210	P7	93-634677		
AMC 327211	P8	93-634678		
AMC 327212	P9	93-634679		
AMC 327213	P10	93-634680		
AMC 327214	P11	93-634681		
AMC 327215	P12	93-634682		
AMC 327216	P13	93-634683		
AMC 327217	P14	93-634684		
AMC 327218	P15	93-634685		
AMC 327219	P16	93-634686		
AMC 327220	P17	93-634687		
AMC 327221	P18	93-634688		

13 claims
KC

ENTERED INTO COMPUTER

7/22/98 SB

VERIFIED

7/23/98 Jan

PHOENIX, ARIZONA

1998 JUL 17 A 9: 21

RECEIVED
BLM AZ STATE OFFICE

UNITED STATES
DEPARTMENT OF THE INTERIOR
BUREAU OF LAND MANAGEMENT

RECEIPT AND ACCOUNTING ADVICE

No. 2389079

LM/AZ 07/17/98

Subject: CLAIM MAINTENANCE FEE 1999 (339) 2 1 13 33,900.00

Applicant:
BHP COPPER
PINTO VALLEY OPERATIONS
PO BOX 100
MIAMI AZ 85539

Remitter: SAME
CK 0064891
(520) 473-6315
FAX (520) 473-6371

Assignor:

LEASE MANAGEMENT DATA NEW UPDATE PAYMENT

ORIGINAL SERIAL NO.	ASG.	TYPE	ST.	CTY.	FUND SYMBOL	ACRES/UNITS	RATE
0MC 23014, ET AL							

AMOUNT	ANV. DATE	EXP. DATE	BILL CYC.	S/C	DISTRICT	NEXT BILL	MISC. DATA	U of M	ACTUAL UNITS

ASSIGNMENT SERIAL NO.	ASG.	TYPE	ST.	CTY.	FUND SYMBOL	ACRES/UNITS	RATE

AMOUNT	ANV. DATE	EXP. DATE	BILL CYC.	S/C	DISTRICT	NEXT BILL	MISC. DATA	U of M	ACTUAL UNITS

APPLY REMITTANCE

ACTION	FUND SYMBOL	CTY.	AMOUNT
FILING FEE			
RENTAL			
UNEARNED			
REFUND			
TOTAL			
AMOUNT DUE			

Remarks:

BY: _____ DATE: _____

Lease in Escrow?
 KGS? Of Interest?
 Auto Escalates? Operating Rights?
 Auto Renew? Operator
 Bond Filed?

FOR MMS USE ONLY

BILLEE NUMBER	FOREST REFUGE
OCS SECTION CODE	

CARLOTA COPPER COMPANY

AMC.
~~298647~~
~~52072~~
~~279919~~

August 14, 1997

Certified P 493 482 735
 Return Receipt Requested

327251	298647
27738	52072
97634	279919
	320760
39932	324206
342296	325818

Bureau of Land Management
 Arizona State Office
 222 N. Central Avenue
 Phoenix, AZ 85004-2203

ARIZONA
 STATE OFFICE
 PHOENIX, ARIZONA

AUG 18 9 58 AM '97

RECEIVED
 BUREAU OF
 LAND MANAGEMENT

RE: Maintenance Fees for Unpatented Mining Claims

Gentlemen:

Enclosed with this letter are an *Affidavit of Payment of Maintenance Fees and Notice of Intention to Hold Mining Claims* and a check for \$48,000 representing payment in the sum of \$100 for each of the unpatented mining claims in the Carlota claim group. This payment represents payment of the federal annual mining claim maintenance fees for the assessment year beginning at noon on September 1, 1997, and ending at noon on September 1, 1998. The full names of the claims and the BLM mining claim serial numbers assigned to the claims for which the fees are paid are described on the Exhibit A attached to the Affidavit and by this reference incorporated in this letter.

The claims are owned or leased by Carlota Copper Company, whose mailing address is 8101 E. Prentice Avenue, Suite 800, Englewood, CO 80111.

If you have any questions concerning payment of the fees and the information filing; or if you determine that the fees or information filing are inadequate in any respect, please contact me at (303) 694-4936 immediately.

Sincerely,

Sherry Ellebracht

Sherry Ellebracht
 Landman

ENTERED IN COMPUTER

Enclosures

PP 9/17/97. *mm*

Carlota Copper Company

8101 East Prentice Avenue, Suite 800, Englewood, Colorado 80111
 303-694-4936 Fax 303-773-0733

When recorded, mail to:
Land Department
Carlota Copper Company
8101 E. Prentice Ave. #800
Englewood, CO 80111

RECEIVED
BUREAU OF
LAND MANAGEMENT
AUG 18 9 59 AM '97
ARIZONA
STATE OFFICE
PHOENIX, ARIZONA

**AFFIDAVIT OF PAYMENT OF MAINTENANCE FEES
AND NOTICE OF INTENTION TO HOLD MINING CLAIMS**

STATE OF COLORADO)
) ss.
COUNTY OF ARAPAHOE)

The undersigned Affiant, being first duly sworn, deposes and says:

1. Affiant, a citizen of the United States who is more than 18 years of age, resides at 8101 E. Prentice Avenue, Suite 800, Englewood, CO 80111 in Arapahoe County, Colorado, is the agent of Carlota Copper Company and the other owners or claimants ("Owner") of the unpatented mining claims and mill sites, more particularly described in the list set forth in Exhibit A attached hereto and incorporated by this reference (the "Claims"), is duly authorized to execute this Affidavit, and is personally acquainted with the mining claims and mill sites set forth in Exhibit A.

2. The address of Owner is:

Carlota Copper Company
8101 E. Prentice Ave., #800
Englewood, CO 80111

Sherwood B. Owens
%Dr. Sherwood B. Owens, Jr.
4060 N. Camino Ferreo
Tucson, Az 85750

Recovery Resources Corp.
%Reliance Group Holdings, Inc.
55 E. 52nd Street
New York, NY 10055

3. The names of the Claims, the United States Bureau of Land Management ("BLM") Serial Numbers, and the recording information for the Claims in the records of the Counties of Gila and Pinal, State of Arizona, are more particularly set forth in Exhibit A hereto.

4. Owner has paid to the BLM, on or before August 31, 1997, a maintenance fee in the amount of \$100 for each Claim, pursuant to The Omnibus Budget Reconciliation Act of 1993, Pub. L. 103-66, 107 Stat. 312 (1993) (the "Act"). Such payment was made to hold the Claims for the assessment year beginning at noon on September 1, 1997, and ending at noon on September 1, 1998, as required by the Act.

5. By such payment, by Owner's compliance with applicable federal and state mining laws and regulations, and by this Affidavit, Owner intends to hold and maintain all of its right, title and interest in and to each of the Claims through the end of the assessment year ending at noon on September 1, 1998.

6. Affiant executes this Affidavit on the 13th day of August, 1997.

Sharon R. Ellbracht
As agent and on behalf of Owner

Subscribed and sworn to before me this 13th day of August, 1997, by Sharon R. Ellbracht as agent for Owner.

[Signature]
Notary Public

My commission expires: 4/19/99

RECEIVED
BUREAU OF
LAND MANAGEMENT

AUG 18 9 59 AM '97

ARIZONA
STATE OFFICE
PHOENIX, ARIZONA

EXHIBIT A

CARLOTA

CARLOTA COPPER COMPANY

Unpatented mining claims situated in Sections 25, 26, 35, and 36,
Township 1 North, Range 13 East, G&SRB&M,
Globe-Miami Mining District, Gila and Pinal Counties, Arizona

CLAIM NAMES AND NUMBERS

<u>Name</u>	<u>Date Located</u>	<u>Date Recorded</u>	<u>County Recordation Docket Page</u>	<u>Date Filed w/BLM</u>	<u>BLM AMC Serial No.</u>
Gila County:					
Grizzly #1	7/18/89	7/24/89	774 120	9/1/89	298647
Amended		11/22/89	785 119	12/13/89	
Grizzly #2	7/18/89	7/24/89	774 123	9/1/89	298648
Amended		11/22/89	785 119	12/13/89	
Grizzly #3	7/18/89	7/24/89	774 126	9/1/89	298649
Amended		11/22/89	785 119	12/13/89	
Grizzly #4	7/18/89	7/24/89	774 129	9/1/89	298650
Amended		11/22/89	785 119	12/13/89	
Pinal County:					
		8/22/89	1625 631	9/1/89	
		11/22/89	1642 209	12/13/89	
Gila County:					
Grizzly #5	7/18/89	7/24/89	774 132	9/1/89	298651
Amended		11/22/89	785 119	12/13/89	
Pinal County:					
		8/22/89	1625 634	9/1/89	
		11/22/89	1642 209	12/13/89	
Gila County:					
Grizzly #6	7/18/89	7/24/89	774 135	9/1/89	298652
Amended		11/22/89	785 119	12/13/89	
Grizzly #7	7/18/89	7/24/89	774 138	9/1/89	298653
Amended		11/22/89	785 119	12/13/89	
Grizzly #8	7/18/89	7/24/89	774 141	9/1/89	298654
Amended		11/22/89	785 119	12/13/89	
Grizzly #9	7/18/89	7/24/89	774 144	9/1/89	298655
Amended		11/22/89	785 119	12/13/89	
Grizzly #10	7/18/89	7/24/89	774 147	9/1/89	298656
Amended		11/22/89	785 119	12/13/89	
Grizzly #11	7/18/89	7/24/89	774 150	9/1/89	298657
Amended		11/22/89	785 119	12/13/89	
Grizzly #12	7/18/89	7/24/89	774 153	9/1/89	298658
Amended		11/22/89	785 119	12/13/89	
Pinal County:					
	7/18/89	8/22/89	1625 637	9/1/89	
		11/22/89	1642 209	12/13/89	
Gila County:					
Grizzly #13	7/18/89	7/24/89	774 156	9/1/89	298659
Amended		11/22/89	785 119	12/13/89	
Grizzly #14	7/18/89	7/24/89	774 159	9/1/89	298660
Amended		11/22/89	785 119	12/13/89	

(14) mi

Unpatented Mining Claims located in the Pinto Creek (Miami) Mining District,
in Sections 26, 27, 34, 35, and 36, T1N, R13E,
and Sections 1, 2, 11, and 12, T1S, R13E, G&SRB&M,
Gila and Pinal Counties, Arizona

Claim Name	Loc. Date	Original County	Original Recordation		Amended Recordation		BLM AMC Serial No.
			Book	Page	Book	Page	
Tip Top	3/2/29	Pinal	45	142	648	830	52265
Tip Top #1	8/1/30	Pinal	46	275			52266
Tip Top 2	3/2/29	Pinal	45	144	648	831	52267
Tip Top 3	3/10/29	Pinal	45	145	648	832	52268
Tip Top #4	8/1/30	Pinal	46	301			52269
Eder #10	4/21/69	Pinal	569	819			52270
Eder #11	4/21/69	Pinal	569	820			52271
Eder #12	4/21/69	Pinal	569	821			52272
Eder 14	9/27/71	Pinal	645	51			52274
		Gila	308	309			
Eder 15	9/27/71	Pinal	645	52			52275
		Gila	308	310			
Eder 16	9/27/71	Pinal	645	53	721	95	52276
		Gila	308	311	348	10	
Eder 17	9/27/71	Pinal	645	54	721	96	52277
		Gila	308	312	348	9	
Eder 18	9/27/71	Pinal	710	228			52278
		Gila	308	313			
Eder 19	9/27/71	Pinal	710	229	721	715	52279
		Gila	308	314	348	275	
Eder 22	9/27/71	Pinal	645	56			52280
		Gila	308	317			
Eder #23	1/4/73	Pinal	691	416			52281
Eder 27	9/11/73	Pinal	720	440			52282
Eder 34	6/14/73	Pinal	710	926			52285
Eder 35	6/14/73	Pinal	710	927			52286
Eder 36	6/14/73	Pinal	710	928			52287
Eder 39	6/13/73	Pinal	710	931			52289
Eder 40	6/14/73	Pinal	710	932			52290
Eder 43	6/13/73	Pinal	710	935			52292
Eder 44	6/14/73	Pinal	710	936			52293
Eder 45	6/13/73	Pinal	710	937			52294
Eder 46	6/13/73	Pinal	710	938			52295
Eder 47	6/13/73	Pinal	710	939			52296
Eder 48	6/13/73	Pinal	710	940	721	97	52297
Eder 49	6/12/73	Pinal	710	941			52298
Eder 50	6/12/73	Pinal	710	942			52299
Eder 51	6/12/73	Pinal	710	943			52300
Eder 52	6/12/73	Pinal	710	944			52301
Eder 53	6/12/73	Pinal	710	945			52302
Eder 54	6/13/73	Pinal	710	946			52303
		Gila	341	802			
Eder 55	6/13/73	Pinal	710	947			52304
		Gila	341	803			
Eder 56	6/13/73	Pinal	710	948			52305
		Gila	341	804			

ARIZONA
STATE OFFICE
PHOENIX, ARIZONA

Aug 18 9 59 AM '97

RECEIVED
BUREAU OF
LAND MANAGEMENT

(34)
11/15

<u>Claim Name</u>	<u>Original Loc. Date</u>	<u>County</u>	<u>Original Recordation</u>		<u>Amended Recordation</u>		<u>BLM AMC Serial No.</u>
			<u>Book</u>	<u>Page</u>	<u>Book</u>	<u>Page</u>	
Eder 57	6/12/73	Pinal	710	949	721	98	52306
		Gila	341	805	348	8	
Eder 59	6/14/73	Pinal	710	951			52307
		Gila	341	807			
Eder 62	9/7/73	Pinal	721	716			52308
Eder 63	9/7/73	Pinal	721	717			52309
		Gila	348	276			
Eder 64	9/7/73	Pinal	721	718			52310
		Gila	348	277			
Eder 65	9/7/73	Pinal	721	719			52311
		Gila	348	278			
Eder 66	9/7/73	Pinal	721	720			52312
		Gila	348	279			
Eder 67	9/7/73	Pinal	721	721			52313
		Gila	348	280			
Eder 68	9/7/73	Pinal	721	722			52314
		Gila	348	281			
Eder 69	9/7/73	Pinal	721	723			52315
		Gila	348	282			
Eder 70	9/24/73	Gila	348	283			52316
Ghost 16	12/29/66	Pinal	497	450			52317
Ghost 27	3/10/64	Pinal	387	137			52318
Ghost 28	5/18/64	Pinal	387	138			52319
Ghost 29	3/10/64	Pinal	387	139			52320
Ghost 30	5/18/64	Pinal	387	140			52321
Ghost 31	3/10/64	Pinal	387	141			52322
Ghost 32	12/29/66	Pinal	497	451			52323
Ghost 38	12/29/66	Pinal	497	452			52326
Ghost 40	12/29/66	Pinal	497	453			52327
Ghost 48	12/29/66	Pinal	497	455			52329
Ghost 50	12/29/66	Pinal	497	456			52330
Ghost 61	3/12/64	Pinal	387	165			52331
Ghost 62	3/12/64	Pinal	387	166			52332
Ghost 63	3/12/64	Pinal	387	167			52333
Ghost 42	12/29/66	Pinal	497	454			52328
Ghost 66	3/12/64	Pinal	387	170			52336
Ghost 90	12/29/66	Pinal	497	457			52337
Ghost 93	3/16/64	Pinal	387	194			52340
Ghost 95	3/16/64	Pinal	387	195			52342
Ghost 97	3/16/64	Pinal	387	196			52344
Ghost 99	3/16/64	Pinal	387	197			52346
Ghost 131	9/23/65	Pinal	429	515			52365
Ghost 132	9/23/65	Pinal	429	516			52366
Ghost 133	9/23/65	Pinal	429	517			52367
Ghost 134	9/23/65	Pinal	429	518			52368
Ghost 135	9/23/65	Pinal	429	519			52369
Ghost 136	9/23/65	Pinal	429	520			52370
Ghost 137	9/23/65	Pinal	429	521			52371

ARIZONA
STATE OFFICE
PHOENIX, ARIZONA

AUG 18 9 59 AM '79

RECEIVED
BUREAU OF
LAND MANAGEMENT

3/2
MMS

<u>Claim Name</u>	<u>Original Loc. Date</u>	<u>County</u>	<u>Original Recordation</u>		<u>Amended Recordation</u>		<u>BLM AMC Serial No.</u>
			<u>Book</u>	<u>Page</u>	<u>Book</u>	<u>Page</u>	
Ghost 140	4/15/64	Pinal	387	209			52372
Ghost 141	4/15/64	Pinal	387	210			52373
Ghost 142	4/15/64	Pinal	387	211			52374
Ghost 143	4/15/64	Pinal	387	212			52375
Ghost 144	4/15/64	Pinal	387	213			52376
Cap 130	7/24/30	Pinal	46	311			52386
Cap 131	7/25/30	Pinal	46	311			52387
"Moon Rise"	2/15/1899	Gila	6	401			52388
Promoter	11/14/29	Gila	44	5	348	7	52389
Stars and Stripes	1/1/02	Gila	7	466	308	307	52390
Providence	7/1/28	Gila	40	444	309	649	52391
Eder 71	11/24/87	Gila	726	416			279919
Eder 72	11/24/87	Gila	726	419			279920
Eder 73	11/24/87	Gila	726	422			279921
		Pinal	1497	441			
Eder 74	11/24/87	Pinal	1497	443			279922
Eder 75	11/24/87	Pinal	1497	445			279923
Eder 76	11/24/87	Pinal	1497	447			279924

Unpatented mining claims situated in
 Sections 4, 5, 6, 7, Township 1 South, Range 14 East;
 Sections 1, 2, 11, 12, Township 1 South, Range 13 East;
 Section 31, Township 1 North, Range 14 East;
 Sections 14, 15, 22, 23, 25, 26, 27, Township 1 North, Range 13 East,
 G&SRB&M, Globe-Miami Mining District, Gila and Pinal Counties, Arizona

RECEIVED
 BUREAU OF
 LAND MANAGEMENT
 AUG 18 9 59 AM '97
 ARIZONA
 STATE OFFICE
 PHOENIX, ARIZONA

CLAIM NAMES AND NUMBERS

<u>Name</u>	<u>Date Located</u>	<u>Date Recorded</u>	<u>County</u>	<u>County Recordation Docket Page</u>		<u>Date Filed w/BLM</u>	<u>BLM AMC Serial No.</u>
Kelly #1	1/26/92	3/12/92	Gila	860	997	4/16/92	320760
Kelly #2	1/26/92	3/12/92	Gila	860	1000	4/16/92	320761
Kelly #3	1/26/92	3/12/92	Gila	861	01	4/16/92	320762
Kelly #4	1/26/92	3/12/92	Gila	861	04	4/16/92	320763
Kelly #5	1/26/92	3/12/92	Gila	861	07	4/16/92	320764
Kelly #6	1/28/92	3/12/92	Gila	861	10	4/16/92	320765
Kelly #7	1/26/92	3/12/92	Gila	861	13	4/16/92	320766
Kelly #8	1/28/92	3/12/92	Gila	861	16	4/16/92	320767
Kelly #9	1/26/92	3/12/92	Gila	861	19	4/16/92	320768
Kelly #10	1/28/92	3/12/92	Gila	861	22	4/16/92	320769
Kelly #11	1/26/92	3/12/92	Gila	861	25	4/16/92	320770

<u>Name</u>	<u>Date Located</u>	<u>Date Recorded</u>	<u>County</u>	<u>County Recordation Docket Page</u>		<u>Date Filed w/BLM</u>	<u>BLM AMC Serial No.</u>
Kelly #12	1/28/92	3/12/92	Gila	861	28	4/16/92	320771
Kelly #13	1/26/92	3/12/92	Gila	861	31	4/16/92	320772
Kelly #14	1/28/92	3/12/92	Gila	861	34	4/16/92	320773
Kelly #15	1/28/92	3/12/92	Gila	861	37	4/16/92	320774
Kelly #16	1/28/92	3/12/92	Gila	861	40	4/16/92	320775
Kelly #17	1/28/92	3/12/92	Gila	861	43	4/16/92	320776
Kelly #18	1/28/92	3/12/92	Gila	861	46	4/16/92	320777
Kelly #19	1/28/92	3/12/92	Gila	861	49	4/16/92	320778
Kelly #20	1/26/92	3/12/92	Gila	861	52	4/16/92	320779
Kelly #21	1/27/92	3/12/92	Gila	861	55	4/16/92	320780
Kelly #22	1/27/92	3/12/92	Gila	861	58	4/16/92	320781
Kelly #23	1/27/92	3/12/92	Gila	861	61	4/16/92	320782
Kelly #24	1/27/92	3/12/92	Gila	861	64	4/16/92	320783
Kelly #25	1/27/92	3/12/92	Gila	861	67	4/16/92	320784
Kelly #26	1/27/92	3/12/92	Gila	861	70	4/16/92	320785
Kelly #27	1/29/92	3/12/92	Gila Pinal	861 1809	73 641	4/16/92	320786
Kelly #28	1/29/92	3/12/92	Gila Pinal	861 1809	76 643	4/16/92	320787
Kelly #29	1/29/92	3/12/92	Gila Pinal	861 1809	79 645	4/16/92	320788
Kelly #30	1/29/92	3/12/92	Gila	861	82	4/16/92	320789
Kelly #31-A	7/11/92	8/06/92 8/13/92	Gila Pinal	877 1845	747 922	8/27/92	324206
Kelly #32	1/29/92	3/12/92	Gila	861	88	4/16/92	320791
Kelly #33	1/29/92	3/12/92	Pinal	1809	649	4/16/92	320792
Kelly #34	1/29/92	3/12/92	Gila Pinal	861 1809	91 651	4/16/92	320793
Kelly #35	1/29/92	3/12/92	Pinal	1809	653	4/16/92	320794
Kelly #36	1/29/92	3/12/92	Gila Pinal	861 1809	94 655	4/16/92	320795
Kelly #37	1/28/92	3/12/92	Pinal	1809	657	4/16/92	320796
Kelly #38	1/28/92 1/29/92	3/12/92 3/12/92	Gila Pinal	861 1809	97 659	4/16/92	320797
Kelly #39	1/28/92	3/12/92	Pinal	1809	661	4/16/92	320798
Kelly #40	1/31/92	3/12/92	Pinal	1809	663	4/16/92	320799
Kelly #53	1/30/92	3/12/92	Pinal	1809	671	4/16/92	320803

RECEIVED
 BUREAU OF
 LAND MANAGEMENT
 AUG 18 9 59 AM '97
 ARIZONA
 STATE OFFICE
 PHOENIX, ARIZONA

30

<u>Name</u>	<u>Date Located</u>	<u>Date Recorded</u>	<u>County</u>	<u>County Recordation Docket Page</u>	<u>Date Filed w/BLM</u>	<u>BLM AMC Serial No.</u>
Kelly #57	1/30/92	3/12/92	Pinal	1809 673	4/16/92	320804
Kelly #58	1/30/92	3/12/92	Pinal	1809 675	4/16/92	320805
Kelly #59	1/30/92	3/12/92	Pinal	1809 677	4/16/92	320806
Kelly #60	1/30/92	3/12/92	Pinal	1809 679	4/16/92	320807
Kelly #66	1/30/92	3/12/92	Pinal	1809 691	4/16/92	320813
Kelly #67	1/30/92	3/12/92	Pinal	1809 693	4/16/92	320814
Kelly #68	1/30/92	3/12/92	Pinal	1809 695	4/16/92	320815
Kelly #71	1/30/92	3/12/92	Pinal	1809 697	4/16/92	320816
Kelly #72	1/30/92	3/12/92	Pinal	1809 699	4/16/92	320817
Kelly #73	1/30/92	3/12/92	Pinal	1809 701	4/16/92	320818
Kelly #83	2/01/92	3/12/92	Pinal	1809 721	4/16/92	320828
Kelly #84	2/01/92	3/12/92	Pinal	1809 723	4/16/92	320829
Kelly #86	2/01/92	3/12/92	Pinal	1809 727	4/16/92	320831
Kelly #87	2/01/92	3/12/92	Pinal	1809 729	4/16/92	320832
Kelly #89	2/01/92	3/12/92	Pinal	1809 733	4/16/92	320834
Kelly #90	2/01/92	3/12/92	Pinal	1809 735	4/16/92	320835
Kelly #91	2/02/92	3/12/92	Pinal	1809 737	4/16/92	320836
Kelly #92	2/02/92	3/12/92	Gila Pinal	861 100 1809 739	4/16/92	320837
Kelly #93	2/02/92	3/12/92	Gila Pinal	861 103 1809 741	4/16/92	320838
Kelly #94	2/02/92	3/12/92	Gila	861 106	4/16/92	320839
Kelly #95	2/02/92	3/12/92	Gila Pinal	861 109 1809 743	4/16/92	320840
Kelly #96	2/02/92	3/12/92	Gila Pinal	861 112 1809 745	4/16/92	320841
Kelly #97	2/02/92	3/12/92	Gila	861 115	4/16/92	320842
Kelly #98	2/02/92	3/12/92	Gila	861 118	4/16/92	320843
Kelly #99	2/02/92	3/12/92	Gila	861 121	4/16/92	320844
Kelly #100	2/04/92	3/12/92	Gila	861 124	4/16/92	320845
Kelly #101	10/31/92	12/14/92	Gila	892 489	1/19/93	325818
Kelly #103	10/31/92	12/14/92	Gila	892 495	1/19/93	325820
Kelly #104	10/31/92	12/14/92	Gila	892 498	1/19/93	325821
Kelly #105	10/31/92	12/14/92	Gila	892 501	1/19/93	325822
Kelly #106	10/31/92	12/14/92	Gila	892 504	1/19/93	325823
Kelly #107	10/31/92	12/14/92	Gila	892 507	1/19/93	325824
Kelly #112	10/31/92	12/14/92	Gila	892 522	1/19/93	325829
Kelly #113	10/31/92	12/14/92	Gila	892 525	1/19/93	325830
Kelly #114	10/31/92	12/14/92	Gila	892 528	1/19/93	325831
Kelly #115	10/31/92	12/14/92	Gila	892 531	1/19/93	325832

ARIZONA
 STATE OFFICE
 PHOENIX, ARIZONA
 AUG 18 10 00 AM '97
 BUREAU OF
 LAND MANAGEMENT

Handwritten initials/signature

<u>Name</u>	<u>Date Located</u>	<u>Date Recorded</u>	<u>County</u>	<u>County Recordation Docket Page</u>		<u>Date Filed w/BLM</u>	<u>BLM AMC Serial No.</u>
Kelly #120	11/9/92	12/14/92	Gila	892	546	1/19/93	325837
Kelly #121	11/9/92	12/14/92	Gila	892	549	1/19/93	325838
Kelly #122	11/9/92	12/14/92	Gila	892	552	1/19/93	325839
Kelly #123	11/9/92	12/14/92	Gila	892	555	1/19/93	325840
Kelly #124	11/9/92	12/14/92	Gila	892	558	1/19/93	325841
Kelly #125	11/8/92	12/14/92	Gila	892	561	1/19/93	325842
Kelly #126	11/8/92	12/14/92	Gila	892	564	1/19/93	325843
Kelly #127	11/8/92	12/14/92	Gila	892	567	1/19/93	325844
Kelly #128	11/8/92	12/14/92	Gila	892	570	1/19/93	325845
			Pinal	1874	047		
Kelly #129	11/8/92	12/14/92	Gila	892	573	1/19/93	325846
Kelly #130	11/8/92	12/14/92	Gila	892	576	1/19/93	325847
Kelly #131	11/8/92	12/14/92	Gila	892	579	1/19/93	325848
Kelly #132	11/7/92	12/14/92	Gila	892	582	1/19/93	325849
			Pinal	1874	049		
Kelly #133	11/7/92	12/14/92	Gila	892	585	1/19/93	325850
Kelly #134	11/7/92	12/14/92	Gila	892	588	1/19/93	325851
Kelly #135	11/7/92	12/14/92	Gila	892	591	1/19/93	325852
Kelly #136	11/7/92	12/14/92	Gila	892	594	1/19/93	325853
			Pinal	1874	051		
Kelly #137	11/7/92	12/14/92	Gila	892	597	1/19/93	325854
			Pinal	1874	053		
Kelly #138	11/7/92	12/14/92	Gila	892	600	1/19/93	325855
Kelly #139	11/7/92	12/14/92	Gila	892	601	1/19/93	325856
Kelly #140	11/7/92	12/14/92	Gila	892	604	1/19/93	325857
Kelly #141	11/7/92	12/14/92	Gila	892	607	1/19/93	325858
Kelly #142	11/7/92	12/14/92	Gila	892	610	1/19/93	325859
Kelly #143	11/7/92	12/14/92	Gila	892	613	1/19/93	325860
Kelly #144	11/7/92	12/14/92	Gila	892	616	1/19/93	325861
Kelly #145	11/7/92	12/14/92	Gila	892	619	1/19/93	325862
Kelly #146	11/7/92	12/14/92	Gila	892	622	1/19/93	325863
Kelly #147	11/7/92	12/14/92	Gila	892	625	1/19/93	325864
Kelly #148	11/6/92	12/14/92	Gila	892	628	1/19/93	325865
Kelly #149	11/6/92	12/14/92	Gila	892	631	1/19/93	325866
Kelly #150	11/6/92	12/14/92	Gila	892	634	1/19/93	325867
Kelly #151	7/30/93	8/23/93	Gila	93-635862		8/23/93	327254
Kelly #152	7/30/93	8/23/93	Gila	93-635863		8/23/93	327255
Kelly #153	7/30/93	8/23/93	Gila	93-635864		8/23/93	327256
			Pinal	1936	617		
Kelly #154	7/30/93	8/23/93	Gila	93-635865		8/23/93	327257
			Pinal	1936	619		
Kelly #155	7/30/93	8/23/93	Gila	93-635866		8/23/93	327258
			Pinal	1936	621		

ARIZONA
STATE OFFICE
PHOENIX, ARIZONA
AUG 18 10 00 AM '93
RECEIVED
BUREAU OF
LAND MANAGEMENT

<u>Name</u>	<u>Date Located</u>	<u>Date Recorded</u>	<u>County</u>	<u>County Recordation Book Page</u>	<u>Date Filed w/BLM</u>	<u>BLM AMC Serial No.</u>
Kelly #156	7/30/93	8/23/93	Gila Pinal	93-635867 1936 623	8/23/93	327259
Kelly #157	7/30/93	8/23/93	Pinal	1936 625	8/23/93	327260
Kelly #158	7/30/93	8/23/93	Gila Pinal	93-635861 1936 627	8/23/93	327261
Kelly #159	7/30/93	8/23/93	Pinal	1936 629	8/23/93	327262
Kelly #160	7/30/93	8/23/93	Pinal	1936 631	8/23/93	327263
Kelly #161	7/30/93	8/23/93	Pinal	1936 633	8/23/93	327264
Kelly #162	7/30/93	8/23/93	Pinal	1936 635	8/23/93	327265
Kelly #163	7/30/93	8/23/93	Pinal	1936 637	8/23/93	327266

Unpatented mining claims situated in Section 36, Township 1 North, Range 13 East;
 Section 31, Township 1 North, Range 14 East;
 Section 1, Township 1 South, Range 13 East;
 and Section 6, Township 1 South, Range 14 East,
 Globe-Miami Mining District, G&SRB&M, Gila County, Arizona.

<u>Claim Name</u>	<u>Recorded Book/Docket</u>	<u>Page</u>	<u>BLM Serial No.</u>
Lizard No. 27	47	348	AMC 28018
Rejected No. 1	31	415	AMC 28020
Rejected No. 2	31	416	AMC 28019
Amended	52	374	
Rejected No. 3	53	184	AMC 28016
Rejected No. 4	493	569	AMC 97634
Rejected No. 5	493	571	AMC 97635
Rejected No. 6	493	573	AMC 97636
Rejected No. 7	493	575	AMC 97637
Rejected No. 8	493	577	AMC 97638
Rejected No. 9	493	579	AMC 97639
Rejected No. 10	493	581	AMC 97640
Rejected No. 11	493	583	AMC 97641
Rejected No. 12	493	585	AMC 97642
Rejected No. 13	493	587	AMC 97643

RECEIVED
 BUREAU OF
 LAND MANAGEMENT
 AUG 18 10 00 AM '97
 ARIZONA
 STATE OFFICE
 PHOENIX, ARIZONA

Unpatented Mining Claims located in the Pinto Creek (Miami) Mining District,
 in Section 36, T1N, R13E, G&SRB&M, Gila County, Arizona

<u>Name</u>	<u>Location Date</u>	<u>County Recordation Book Page</u>	<u>BLM AMC Serial No.</u>
Overside	9/1/39	48 70	27989
Amended	6/17/59	102 43	
Amended	5/23/93	909 127	
Crown Point Ext. No. 1	6/17/59	102 37	27990
Amended	5/23/93	909 131	

(Handwritten signature)

<u>Name</u>	<u>Location Date</u>	<u>County Recordation</u>		<u>BLM AMC Serial No.</u>
		<u>Book</u>	<u>Page</u>	
Crown Point Ext. No. 2	6/17/59	102	38	27991
Amended	5/23/93	909	133	
Old Abe	9/1/39	48	70	27992
Amended	6/17/59	102	39	
Amended	5/23/93	909	124	
Old Abe No. 1	10/1/39	48	82	27993
Amended	6/17/59	102	41	
Amended	5/23/93	909	129	

The above-listed claims are owned by:

**Carlota Copper Company
8101 E. Prentice Avenue, #800
Englewood, CO 80111**

RECEIVED
 BUREAU OF
 LAND MANAGEMENT
 ARIZONA
 STATE OFFICE
 PHOENIX, ARIZONA
 AUG 18 10 00 AM '97

Unpatented Mining Claims located in the Pinto Creek (Miami) Mining District,
in Section 36, T1N, R13E, G&SRB&M, Gila County, Arizona

<u>Name</u>	<u>Location Date</u>	<u>County Recordation</u>		<u>BLM AMC Serial No.</u>
		<u>Book</u>	<u>Page</u>	
Brewery	3/12/1892	4	145	39932
Amended	5/23/93	909	116	
Clipper	1/20/1906	1	286	39933
Amended	5/23/93	909	118	
Old Abe	9/1/39	48	70	39934
Amended	5/23/93	909	124	
Thomas Jefferson	9/1/39	48	71	39935
Amended	5/23/93	909	120	
Blue Jay Fraction	11/21/42	48	357	39936
Amended	5/23/93	909	122	
Vat	11/25/59	112	344	39937

The above-listed claims are owned by:

**Recovery Resources Corporation
% Reliance Group Holdings, Inc.
55 E. 52nd Street
New York, NY 10055**

(9)

<u>Name</u>	<u>Location Date</u>	<u>County Recordation Book Page</u>	<u>BLM AMC Serial No.</u>
Lost Knife #1	5/23/59	100 416	39938
Amended	3/17/68	230 418	
Lost Knife #2	10/28/59	108 133	39939
Amended	3/17/68	230 415	
Manganese Cap	5/06/65	176 507	39940
Amended	3/17/68	230 419	
Galena	5/06/65	176 508	39941
Amended	3/17/68	230 416	
Dew	6/1/68	237 635	39942
Lad	6/1/68	237 636	39943

The above-listed claims are owned by:

Sherwood B. Owens
 % Dr. Sherwood B. Owens, Jr.
 4060 N. Camino Ferreo
 Tucson, AZ 85750

RECEIVED
 BUREAU OF
 LAND MANAGEMENT
 AUG 18 10 00 AM '97
 ARIZONA
 STATE OFFICE
 PHOENIX, ARIZONA

Millsite Claims situated in Section 23 and 26,
 Township 1 North, Range 13 East, G&SRB&M
 Undesignated Mining District, Gila County, Arizona

<u>Name</u>	<u>Date Located</u>	<u>Date Recorded</u>	<u>County</u>	<u>County Recordation Docket Page</u>	<u>Date Filed w/BLM</u>	<u>BLM AMC Serial No.</u>
Sick-A-More #1	6/16/93	8/23/93	Gila	93-635858	8/23/93	327251
Sick-A-More #2	6/16/93	8/23/93	Gila	93-635859	8/23/93	327252
Sick-A-More #3	6/16/93	8/23/93	Gila	93-635860	8/23/93	327253

The above-listed claims are owned by:

Carlota Copper Company
 8101 E. Prentice Avenue, #800
 Englewood, CO 80111

(Handwritten initials)

CARLOTA COPPER COMPANY

Unpatented **Millsite** mining claims, situated in
 Sections 25, 26, 35, 36, T1N, R13E
 Section 31, T1N, R14E
 Section 1, T1S, R13E
 Section 6, T1S, R14E
 Gila and Pinal Counties, Arizona

RECEIVED
 BUREAU OF
 LAND MANAGEMENT
 AUG 18 10 00 AM '97
 ARIZONA
 STATE OFFICE
 PHOENIX, ARIZONA

CLAIM NAMES AND NUMBERS

<u>Name</u>	<u>Date Located</u>	<u>Recorded</u>	<u>County</u>	<u>County Recordation Docket Page</u>	<u>Date Filed w/ BLM</u>	<u>BLM AMC Serial No.</u>
Kosher #1	09/12/96	12/04/96	Gila	96-019602	12/03/96	342296
Kosher #2	09/12/96	12/04/96	Gila	96-019603	12/03/96	342297
Kosher #3	09/12/96	12/04/96	Gila	96-019604	12/03/96	342298
Kosher #4	09/12/96	12/04/96	Gila	96-019605	12/03/96	342299
Kosher #5	09/12/96	12/04/96	Gila	96-019606	12/03/96	342300
Kosher #6	09/12/96	12/04/96	Gila	96-019607	12/03/96	342301
Kosher #7	09/12/96	12/04/96	Gila	96-019608	12/03/96	342302
Kosher #8	09/12/96	12/04/96	Gila	96-019609	12/03/96	342303
Kosher #9	09/12/96	12/04/96	Gila	96-019610	12/03/96	342304
Kosher #10	09/12/96	12/04/96	Gila	96-019611	12/03/96	342305
Kosher #11	09/12/96	12/04/96	Gila	96-019612	12/03/96	342306
Kosher #12	09/12/96	12/04/96	Gila	96-019613	12/03/96	342307
Kosher #13	09/12/96	12/04/96	Gila	96-019614	12/03/96	342308
Kosher #14	09/12/96	12/04/96	Gila	96-019615	12/03/96	342309
Kosher #15	09/12/96	12/04/96	Gila	96-019616	12/03/96	342310
Kosher #16	09/12/96	12/04/96	Gila	96-019617	12/03/96	342311
Kosher #17	09/12/96	12/04/96	Gila	96-019618	12/03/96	342312
Kosher #18	09/12/96	12/04/96	Gila	96-019619	12/03/96	342313
Kosher #19	09/12/96	12/04/96	Gila	96-019620	12/03/96	342314
Kosher #20	09/12/96	12/04/96	Gila	96-019621	12/03/96	342315
Kosher #21	09/12/96	12/04/96	Gila	96-019622	12/03/96	342316
Kosher #22	09/12/96	12/04/96	Gila	96-019623	12/03/96	342317
Kosher #23	09/12/96	12/04/96	Gila	96-019624	12/03/96	342318
Kosher #23	09/12/96	12/04/96	Pinal	1996-040016	12/03/96	
Kosher #24	09/12/96	12/04/96	Gila	96-019625	12/03/96	342319
Kosher #25	09/12/96	12/04/96	Gila	96-019626	12/03/96	342320
Kosher #26	09/12/96	12/04/96	Gila	96-019627	12/03/96	342321
Kosher #27	09/12/96	12/04/96	Gila	96-019628	12/03/96	342322
Kosher #28	09/12/96	12/04/96	Gila	96-019629	12/03/96	342323
Kosher #29	09/12/96	12/04/96	Gila	96-019630	12/03/96	342324
Kosher #30	09/12/96	12/04/96	Gila	96-019631	12/03/96	342325
Kosher #31	09/12/96	12/04/96	Gila	96-019632	12/03/96	342326
Kosher #32	09/12/96	12/04/96	Pinal	1996-040017	12/03/96	342327
Kosher #33	09/12/96	12/04/96	Gila	96-019633	12/03/96	342328
Kosher #33	09/12/96	12/04/96	Pinal	1996-040018	12/03/96	
Kosher #34	09/12/96	12/04/96	Gila	96-019634	12/03/96	342329
Kosher #34	09/12/96	12/04/96	Pinal	1996-040019	12/03/96	

(34)
 F.M.K.

<u>Name</u>	<u>Date Located</u>	<u>Recorded</u>	<u>County</u>	<u>County Recordation Docket Page</u>	<u>Date Filed w/ BLM</u>	<u>BLM AMC Serial No.</u>
Kosher #35	09/12/96	12/04/96	Gila	96-019635	12/03/96	342330
Kosher #36	09/12/96	12/04/96	Gila	96-019636	12/03/96	342331
Kosher #37	09/12/96	12/04/96	Gila	96-019637	12/03/96	342332
Kosher #38	09/12/96	12/04/96	Gila	96-019638	12/03/96	342333
Kosher #39	09/12/96	12/04/96	Gila	96-019639	12/03/96	342334
Kosher #40	09/12/96	12/04/96	Gila	96-019640	12/03/96	342335
Kosher #41	09/12/96	12/04/96	Gila	96-019641	12/03/96	342336
Kosher #42	09/12/96	12/04/96	Gila	96-019642	12/03/96	342337
Kosher #43	09/12/96	12/04/96	Gila	96-019643	12/03/96	342338
Kosher #44	09/12/96	12/04/96	Pinal	1996-040020	12/03/96	342339
Kosher #45	09/12/96	12/04/96	Pinal	1996-040021	12/03/96	342340
Kosher #46	09/12/96	12/04/96	Pinal	1996-040022	12/03/96	342341
Kosher #46	09/12/96	12/04/96	Gila	96-019644	12/03/96	
Kosher #47	09/12/96	12/04/96	Pinal	1996-040023	12/03/96	342342
Kosher #47	09/12/96	12/04/96	Gila	96-019645	12/03/96	
Kosher #48	09/12/96	12/04/96	Gila	96-019646	12/03/96	342343
Kosher #49	09/12/96	12/04/96	Gila	96-019647	12/03/96	342344
Kosher #50	09/12/96	12/04/96	Gila	96-019648	12/03/96	342345
Kosher #51	09/12/96	12/04/96	Gila	96-019649	12/03/96	342346
Kosher #52	09/12/96	12/04/96	Gila	96-019650	12/03/96	342347
Kosher #53	09/12/96	12/04/96	Gila	96-019651	12/03/96	342348
Kosher #54	09/12/96	12/04/96	Gila	96-019652	12/03/96	342349
Kosher #55	09/12/96	12/04/96	Gila	96-019653	12/03/96	342350
Kosher #56	09/12/96	12/04/96	Gila	96-019654	12/03/96	342351
Kosher #57	09/12/96	12/04/96	Pinal	1996-040024	12/03/96	342352
Kosher #58	09/12/96	12/04/96	Pinal	1996-040025	12/03/96	342353
Kosher #59	09/12/96	12/04/96	Pinal	1996-040026	12/03/96	342354
Kosher #60	09/12/96	12/04/96	Pinal	1996-040027	12/03/96	342355
Kosher #60	09/12/96	12/04/96	Gila	96-019655	12/03/96	
Kosher #61	09/12/96	12/04/96	Pinal	1996-040028	12/03/96	342356
Kosher #61	09/12/96	12/04/96	Gila	96-019656	12/03/96	
Kosher #62	09/12/96	12/04/96	Gila	96-019657	12/03/96	342357
Kosher #63	09/12/96	12/04/96	Gila	96-019658	12/03/96	342358
Kosher #64	09/12/96	12/04/96	Gila	96-019659	12/03/96	342359
Kosher #65	09/12/96	12/04/96	Gila	96-019660	12/03/96	342360
Kosher #66	09/12/96	12/04/96	Gila	96-019661	12/03/96	342361
Kosher #67	09/12/96	12/04/96	Gila	96-019662	12/03/96	342362
Kosher #68	09/12/96	12/04/96	Gila	96-019663	12/03/96	342363
Kosher #69	09/12/96	12/04/96	Pinal	1996-040029	12/03/96	342364
Kosher #70	09/12/96	12/04/96	Pinal	1996-040030	12/03/96	342365
Kosher #71	09/12/96	12/04/96	Pinal	1996-040031	12/03/96	342366
Kosher #72	09/12/96	12/04/96	Pinal	1996-040032	12/03/96	342367
Kosher #73	09/12/96	12/04/96	Pinal	1996-040033	12/03/96	342368
Kosher #73	09/12/96	12/04/96	Gila	96-019664	12/03/96	
Kosher #74	09/12/96	12/04/96	Gila	96-019665	12/03/96	342369
Kosher #75	09/12/96	12/04/96	Gila	96-019666	12/03/96	342370
Kosher #76	09/12/96	12/04/96	Gila	96-019667	12/03/96	342371
Kosher #77	09/12/96	12/04/96	Gila	96-019668	12/03/96	342372
Kosher #78	09/12/96	12/04/96	Gila	96-019669	12/03/96	342373

RECEIVED
 BUREAU OF
 LAND MANAGEMENT
 AUG 18 10 00 AM '97
 ARIZONA
 STATE OFFICE
 PHOENIX, ARIZONA

<u>Name</u>	<u>Date Located</u>	<u>Recorded</u>	<u>County</u>	<u>County Recordation Docket Page</u>	<u>Date Filed w/ BLM</u>	<u>BLM AMC Serial No.</u>
Kosher #79	09/12/96	12/04/96	Gila	96-019670	12/03/96	342374
Kosher #80	09/12/96	12/04/96	Gila	96-019671	12/03/96	342375
Kosher #81	09/12/96	12/04/96	Pinal	1996-040034	12/03/96	342376
Kosher #82	09/12/96	12/04/96	Pinal	1996-040035	12/03/96	342377
Kosher #83	09/12/96	12/04/96	Pinal	1996-040036	12/03/96	342378
Kosher #84	09/12/96	12/04/96	Pinal	1996-040037	12/03/96	342379
Kosher #84	09/12/96	12/04/96	Gila	96-019672	12/03/96	
Kosher #85	09/12/96	12/04/96	Pinal	1996-040038	12/03/96	342380
Kosher #85	09/12/96	12/04/96	Gila	96-019673	12/03/96	
Kosher #86	09/12/96	12/04/96	Gila	96-019674	12/03/96	342381
Kosher #87	09/12/96	12/04/96	Gila	96-019675	12/03/96	342382
Kosher #88	09/12/96	12/04/96	Gila	96-019676	12/03/96	342383
Kosher #89	09/12/96	12/04/96	Gila	96-019677	12/03/96	342384
Kosher #90	09/12/96	12/04/96	Gila	96-019678	12/03/96	342385
Kosher #91	09/12/96	12/04/96	Gila	96-019679	12/03/96	342386
Kosher #92	09/12/96	12/04/96	Gila	96-019680	12/03/96	342387
Kosher #93	09/13/96	12/04/96	Pinal	1996-040039	12/03/96	342388
Kosher #94	09/13/96	12/04/96	Pinal	1996-040040	12/03/96	342389
Kosher #95	09/13/96	12/04/96	Pinal	1996-040041	12/03/96	342390
Kosher #96	09/13/96	12/04/96	Pinal	1996-040042	12/03/96	342391
Kosher #97	09/13/96	12/04/96	Pinal	1996-040043	12/03/96	342392
Kosher #97	09/13/96	12/04/96	Gila	96-019681	12/03/96	
Kosher #98	09/13/96	12/04/96	Pinal	1996-040044	12/03/96	342393
Kosher #98	09/13/96	12/04/96	Gila	96-019682	12/03/96	
Kosher #99	09/13/96	12/04/96	Gila	96-019683	12/03/96	342394
Kosher #100	09/13/96	12/04/96	Gila	96-019684	12/03/96	342395
Kosher #101	09/13/96	12/04/96	Gila	96-019685	12/03/96	342396
Kosher #102	09/13/96	12/04/96	Gila	96-019686	12/03/96	342397
Kosher #103	09/13/96	12/04/96	Gila	96-019687	12/03/96	342398
Kosher #104	09/13/96	12/04/96	Gila	96-019688	12/03/96	342399
Kosher #105	09/13/96	12/04/96	Gila	96-019689	12/03/96	342400
Kosher #106	09/13/96	12/04/96	Gila	96-019690	12/03/96	342401
Kosher #107	09/13/96	12/04/96	Pinal	1996-040045	12/03/96	342402
Kosher #108	09/13/96	12/04/96	Pinal	1996-040046	12/03/96	342403
Kosher #109	09/13/96	12/04/96	Pinal	1996-040047	12/03/96	342404
Kosher #110	09/13/96	12/04/96	Pinal	1996-040048	12/03/96	342405
Kosher #111	09/13/96	12/04/96	Pinal	1996-040049	12/03/96	342406
Kosher #112	09/13/96	12/04/96	Pinal	1996-040050	12/03/96	342407
Kosher #112	09/13/96	12/04/96	Gila	96-019691	12/03/96	
Kosher #113	09/13/96	12/04/96	Pinal	1996-040051	12/03/96	342408
Kosher #113	09/13/96	12/04/96	Gila	96-019692	12/03/96	
Kosher #114	09/13/96	12/04/96	Gila	96-019693	12/03/96	342409
Kosher #115	09/13/96	12/04/96	Gila	96-019694	12/03/96	342410
Kosher #116	09/13/96	12/04/96	Gila	96-019695	12/03/96	342411
Kosher #117	09/13/96	12/04/96	Gila	96-019696	12/03/96	342412
Kosher #118	09/13/96	12/04/96	Gila	96-019697	12/03/96	342413
Kosher #119	09/13/96	12/04/96	Gila	96-019698	12/03/96	342414

RECEIVED
 BUREAU OF
 LAND MANAGEMENT
 AUG 18 10 00 AM '97
 ARIZONA STATE OFFICE
 HOENIX, ARIZONA

41
 [Signature]

<u>Name</u>	<u>Date Located</u>	<u>Recorded</u>	<u>County</u>	<u>County Recordation Docket Page</u>	<u>Date Filed w/ BLM</u>	<u>BLM AMC Serial No.</u>
Kosher #120	09/13/96	12/04/96	Gila	96-019699	12/03/96	342415
Kosher #121	09/13/96	12/04/96	Gila	96-019700	12/03/96	342416
Kosher #122	09/13/96	12/04/96	Pinal	1996-040052	12/03/96	342417
Kosher #123	09/13/96	12/04/96	Pinal	1996-040053	12/03/96	342418
Kosher #124	09/13/96	12/04/96	Pinal	1996-040054	12/03/96	342419
Kosher #125	09/13/96	12/04/96	Pinal	1996-040055	12/03/96	342420
Kosher #126	09/13/96	12/04/96	Pinal	1996-040056	12/03/96	342421
Kosher #127	09/13/96	12/04/96	Pinal	1996-040057	12/03/96	342422
Kosher #127	09/13/96	12/04/96	Gila	96-019701	12/03/96	
Kosher #128	09/13/96	12/04/96	Pinal	1996-040058	12/03/96	342423
Kosher #128	09/13/96	12/04/96	Gila	96-019702	12/03/96	
Kosher #129	09/13/96	12/04/96	Gila	96-019703	12/03/96	342424
Kosher #130	09/13/96	12/04/96	Gila	96-019704	12/03/96	342425
Kosher #131	09/13/96	12/04/96	Gila	96-019705	12/03/96	342426
Kosher #132	09/13/96	12/04/96	Gila	96-019706	12/03/96	342427
Kosher #133	09/13/96	12/04/96	Gila	96-019707	12/03/96	342428
Kosher #134	09/13/96	12/04/96	Gila	96-019708	12/03/96	342429
Kosher #135	09/13/96	12/04/96	Gila	96-019709	12/03/96	342430
Kosher #136	09/13/96	12/04/96	Gila	96-019710	12/03/96	342431
Kosher #137	09/13/96	12/04/96	Gila	96-019711	12/03/96	342432
Kosher #138	09/13/96	12/04/96	Pinal	1996-040059	12/03/96	342433
Kosher #139	09/13/96	12/04/96	Pinal	1996-040060	12/03/96	342434
Kosher #140	09/13/96	12/04/96	Pinal	1996-040061	12/03/96	342435
Kosher #141	09/13/96	12/04/96	Pinal	1996-040062	12/03/96	342436
Kosher #142	09/13/96	12/04/96	Pinal	1996-040063	12/03/96	342437
Kosher #143	09/13/96	12/04/96	Pinal	1996-040064	12/03/96	342438
Kosher #144	09/13/96	12/04/96	Pinal	1996-040065	12/03/96	342439
Kosher #144	09/13/96	12/04/96	Gila	96-019712	12/03/96	
Kosher #145	09/13/96	12/04/96	Pinal	1996-040066	12/03/96	342440
Kosher #145	09/13/96	12/04/96	Gila	96-019713	12/03/96	
Kosher #146	09/13/96	12/04/96	Gila	96-019714	12/03/96	342441
Kosher #147	09/13/96	12/04/96	Gila	96-019715	12/03/96	342442
Kosher #148	09/13/96	12/04/96	Gila	96-019716	12/03/96	342443
Kosher #149	09/13/96	12/04/96	Gila	96-019717	12/03/96	342444
Kosher #150	09/13/96	12/04/96	Gila	96-019718	12/03/96	342445
Kosher #151	09/13/96	12/04/96	Gila	96-019719	12/03/96	342446
Kosher #152	09/13/96	12/04/96	Gila	96-019720	12/03/96	342447
Kosher #153	09/13/96	12/04/96	Gila	96-019721	12/03/96	342448
Kosher #154	09/13/96	12/04/96	Gila	96-019722	12/03/96	342449
Kosher #155	09/13/96	12/04/96	Gila	96-019723	12/03/96	342450
Kosher #156	09/13/96	12/04/96	Pinal	1996-040067	12/03/96	342451
Kosher #157	09/13/96	12/04/96	Pinal	1996-040068	12/03/96	342452
Kosher #158	09/13/96	12/04/96	Pinal	1996-040069	12/03/96	342453
Kosher #159	09/13/96	12/04/96	Pinal	1996-040070	12/03/96	342454
Kosher #160	09/13/96	12/04/96	Pinal	1996-040071	12/03/96	342455
Kosher #161	09/14/96	12/04/96	Pinal	1996-040072	12/03/96	342456
Kosher #162	09/14/96	12/04/96	Pinal	1996-040073	12/03/96	342457
Kosher #163	09/14/96	12/04/96	Pinal	1996-040074	12/03/96	342458
Kosher #163	09/14/96	12/04/96	Gila	96-019724	12/03/96	

RECEIVED
 BUREAU OF
 LAND MANAGEMENT
 AUG 18 10 00 AM '97
 ARIZONA
 STATE OFFICE
 PHOENIX, ARIZONA
 A-14

<u>Name</u>	<u>Date Located</u>	<u>Recorded</u>	<u>County</u>	<u>County Recordation Docket Page</u>	<u>Date Filed w/ BLM</u>	<u>BLM AMC Serial No.</u>
Kosher #164	09/14/96	12/04/96	Pinal	1996-040075	12/03/96	342459
Kosher #164	09/14/96	12/04/96	Gila	96-019725	12/03/96	
Kosher #165	09/14/96	12/04/96	Gila	96-019726	12/03/96	342460
Kosher #166	09/14/96	12/04/96	Gila	96-019727	12/03/96	342461
Kosher #167	09/14/96	12/04/96	Gila	96-019728	12/03/96	342462
Kosher #168	09/14/96	12/04/96	Gila	96-019729	12/03/96	342463
Kosher #169	09/14/96	12/04/96	Gila	96-019730	12/03/96	342464
Kosher #170	09/14/96	12/04/96	Gila	96-019731	12/03/96	342465
Kosher #171	09/14/96	12/04/96	Gila	96-019732	12/03/96	342466
Kosher #172	09/14/96	12/04/96	Gila	96-019733	12/03/96	342467
Kosher #173	09/14/96	12/04/96	Gila	96-019734	12/03/96	342468
Kosher #174	09/14/96	12/04/96	Pinal	1996-040076	12/03/96	342469
Kosher #175	09/14/96	12/04/96	Pinal	1996-040077	12/03/96	342470
Kosher #176	09/14/96	12/04/96	Pinal	1996-040078	12/03/96	342471
Kosher #177	09/14/96	12/04/96	Pinal	1996-040079	12/03/96	342472
Kosher #178	09/14/96	12/04/96	Pinal	1996-040080	12/03/96	342473
Kosher #179	09/14/96	12/04/96	Pinal	1996-040081	12/03/96	342474
Kosher #180	09/14/96	12/04/96	Pinal	1996-040082	12/03/96	342475
Kosher #181	09/14/96	12/04/96	Pinal	1996-040083	12/03/96	342476
Kosher #182	09/14/96	12/04/96	Pinal	1996-040084	12/03/96	342477
Kosher #182	09/14/96	12/04/96	Gila	96-019735	12/03/96	
Kosher #183	09/14/96	12/04/96	Pinal	1996-040085	12/03/96	342478
Kosher #183	09/14/96	12/04/96	Gila	96-019736	12/03/96	
Kosher #184	09/14/96	12/04/96	Gila	96-019737	12/03/96	342479
Kosher #185	09/14/96	12/04/96	Gila	96-019738	12/03/96	342480
Kosher #186	09/14/96	12/04/96	Pinal	1996-040086	12/03/96	342481
Kosher #187	09/14/96	12/04/96	Pinal	1996-040087	12/03/96	342482
Kosher #188	09/14/96	12/04/96	Pinal	1996-040088	12/03/96	342483
Kosher #189	09/14/96	12/04/96	Pinal	1996-040089	12/03/96	342484
Kosher #190	09/14/96	12/04/96	Pinal	1996-040090	12/03/96	342485
Kosher #191	09/14/96	12/04/96	Pinal	1996-040091	12/03/96	342486
Kosher #192	09/14/96	12/04/96	Pinal	1996-040092	12/03/96	342487
Kosher #193	09/14/96	12/04/96	Pinal	1996-040093	12/03/96	342488
Kosher #193	09/14/96	12/04/96	Gila	96-019739	12/03/96	
Kosher #194	09/14/96	12/04/96	Pinal	1996-040094	12/03/96	342489
Kosher #194	09/14/96	12/04/96	Gila	96-019740	12/03/96	
Kosher #195	09/14/96	12/04/96	Gila	96-019741	12/03/96	342490
Kosher #196	09/14/96	12/04/96	Gila	96-019742	12/03/96	342491
Kosher #197	09/14/96	12/04/96	Pinal	1996-040095	12/03/96	342492
Kosher #198	09/14/96	12/04/96	Pinal	1996-040096	12/03/96	342493
Kosher #199	09/14/96	12/04/96	Pinal	1996-040097	12/03/96	342494
Kosher #200	09/14/96	12/04/96	Pinal	1996-040098	12/03/96	342495
Kosher #201	09/14/96	12/04/96	Pinal	1996-040099	12/03/96	342496
Kosher #202	09/14/96	12/04/96	Pinal	1996-040100	12/03/96	342497
Kosher #203	09/14/96	12/04/96	Pinal	1996-040101	12/03/96	342498
Kosher #204	09/14/96	12/04/96	Pinal	1996-040102	12/03/96	342499
Kosher #205	09/14/96	12/04/96	Pinal	1996-040103	12/03/96	342500
Kosher #205	09/14/97	12/04/96	Gila	96-019743	12/03/96	

RECEIVED
 BUREAU OF
 LAND MANAGEMENT
 AUG 18 10 00 AM '97
 STATE OFFICE
 PHOENIX, ARIZONA
 ARIZONA

42
11/2

<u>Name</u>	<u>Date Located</u>	<u>Recorded</u>	<u>County</u>	<u>County Recordation Docket Page</u>	<u>Date Filed w/ BLM</u>	<u>BLM AMC Serial No.</u>
Kosher #206	09/14/97	12/04/96	Gila	96-019744	12/03/96	342501
Kosher #207	09/14/96	12/04/96	Pinal	1996-040104	12/03/96	342502
Kosher #208	09/14/96	12/04/96	Pinal	1996-040105	12/03/96	342503
Kosher #209	09/14/96	12/04/96	Pinal	1996-040106	12/03/96	342504
Kosher #210	09/14/96	12/04/96	Pinal	1996-040107	12/03/96	342505
Kosher #211	09/14/96	12/04/96	Pinal	1996-040108	12/03/96	342506
Kosher #211	09/14/96	12/04/96	Gila	96-019745	12/03/96	
Kosher #212	09/14/96	12/04/96	Gila	96-019746	12/03/96	342507
Kosher #213	09/14/96	12/04/96	Gila	96-019747	12/03/96	342508
Kosher #214	09/14/96	12/04/96	Gila	96-019748	12/03/96	342509
Kosher #215	09/14/96	12/04/96	Gila	96-019749	12/03/96	342510
Kosher #216	09/14/96	12/04/96	Gila	96-019750	12/03/96	342511
Kosher #217	09/14/96	12/04/96	Gila	96-019751	12/03/96	342512
Kosher #218	09/14/96	12/04/96	Gila	96-019752	12/03/96	342513
Kosher #219	09/14/96	12/04/96	Gila	96-019753	12/03/96	342514

The above-listed claims are owned by:

Carlota Copper Company
8101 E. Prentice Avenue, #800
Englewood, CO 80111

ARIZONA
STATE OFFICE
PHOENIX, ARIZONA

AUG 18 10 00 AM '97

RECEIVED
BUREAU OF
LAND MANAGEMENT

UNITED STATES
DEPARTMENT OF THE INTERIOR
BUREAU OF LAND MANAGEMENT

RECEIPT AND ACCOUNTING ADVICE

NO. 2315397 04

TC/AZ

08/18/97

Subject: CLAIM MAINTENANCE FEE 1998 - 480 2 54 13 48,000.00

Applicant:
CARLOTA COPPER COMPANY
8101 E PRENTICE AVE STE 800
ENGLEWOOD CO. 80111

Remitter: CK 002960
303-694-4936

Assignor:

LEASE MANAGEMENT DATA									
<input type="checkbox"/> NEW <input type="checkbox"/> UPDATE <input type="checkbox"/> PAYMENT									
ORIGINAL SERIAL NO.	ASG.	TYPE	ST.	CTY.	FUND SYMBOL			ACRES/UNITS	RATE.
AMC 298547, ET AL									
AMOUNT	ANV. DATE	EXP. DATE	BILL CYC.	S/C	DISTRICT	NEXT BILL	MISC. DATA	U of M	ACTUAL UNITS
ASSIGNMENT SERIAL NO.	ASG.	TYPE	ST.	CTY.	FUND SYMBOL			ACRES/UNITS	RATE
AMOUNT	ANV. DATE	EXP. DATE	BILL CYC.	S/C	DISTRICT	NEXT BILL	MISC. DATA	U of M	ACTUAL UNITS

APPLY REMITTANCE			
ACTION	FUNDSYMBOL	CTY.	AMOUNT
FILING FEE			
RENTAL			
UNEARNED			
REFUND			
TOTAL			
AMOUNT DUE			

Remarks:

BY: _____ DATE: _____

Lease in Escrow?
 KGS?
 Auto Escalates?
 Auto Renew?

Of Interest?
 Operating Rights?
 Operator
 Bond Filed?

FOR MMS USE ONLY

BILLEE	FOREST REFUGE
NUMBER	
OCS SECTION	
CODE	

710625

Exhibit "A"

BHP COPPER INC.
Pinto Valley Operations

RECEIVED
BLM AZ STATE OFFICE
Aug 8 9 26 AM '97
PHOENIX, ARIZONA

<u>BLM Serial Number</u>	<u>Name</u>	<u>Docket</u>	<u>Book</u>	<u>Page</u>
AMC 28014	Black Owl		43	614 7735
AMC 28015	White Owl		43	613
AMC 28041	Key	312		587 27738
AMC 28042	Key No. 1	312		588 138512
AMC 28058	Evening Star		39	356
AMC 27987	Baseline No. 1	284		856 190837
AMC 27988	Baseline No. 2	284		857
AMC 27994	Tunnel	10		502 319065
AMC 190837	C1	579		725
AMC 190838	C2	579		727 215329
AMC 190839	C3	579		729
AMC 190840	C4	579		731 327204
AMC 27995	Fly No. 1	157		230 35792
AMC 27996	Fly No. 2	157		231
AMC 27997	Fly No. 3	157		232 40735
AMC 27998	Fly No. 4	157		233
AMC 27999	Fly No. 5	157		234 28542
AMC 28000	Fly No. 6	157		235
AMC 28001	Fly No. 7	157		236 97634
AMC 28002	Fly No. 8	157		237
AMC 28003	Fly No. 9	157		238 129535
AMC 28004	Fly No. 10	157		239
AMC 28005	Fly No. 11	157		240 142565
AMC 28006	Fly No. 12	157		241
AMC 28007	Fly No. 13	157		242 SR
AMC 28008	Blue Bird #4		47	415
AMC 28009	Conquistador No. 1		48	247
	Amended		49	305
AMC 28010	Arizona No. 23		48	107
	Amended		49	304
AMC 28011	Arizona No. 24		48	107
	Amended		49	305
AMC 28012	Black Eagle #2	107		223
AMC 28013	Gold Coin	154		449
AMC 28043	November Re-located		50	7
AMC 28044	October		50	8
AMC 28045	Cities No. 1	290		871
AMC 28046	Cities No. 2	290		872
AMC 28047	Cities No. 3	290		873
AMC 28048	Cities No. 4	290		874
AMC 28049	Cities No. 5	290		875

VERIFIED
1/25/98 SR

8/25/97 SR
ENTERED IN COMPUTER

<u>BLM Serial Number</u>	<u>Name</u>	<u>Docket</u>	<u>Book</u>	<u>Page</u>
AMC 28050	Cities No. 6	290		876
AMC 28051	Cities No. 7	290		877
AMC 28052	Cities No. 8	290		878
AMC 28053	Cities No. 9	290		879
AMC 28054	Cities No. 10	290		880
AMC 28055	Cities No. 11	290		881
AMC 28056	Cities No. 12	290		882
AMC 28057	Cities No. 13	290		883
AMC 27738	Cowboy No. 1		46	15
	Amended		42	127
AMC 27739	Cowboy No. 2		46	16
	Amended		42	128
AMC 27740	Cowboy No. 3		46	17
	Amended		42	129
AMC 27741	Rita		47	150
AMC 27742	Copper Site		27	43
	Amended		42	124
AMC 27743	Pine Tree		20	16
	Amended		42	126
AMC 27744	Copper Bottom No. 3		43	416
	Amended		42	122
AMC 27745	Copper Bottom No. 4		43	417
	Amended		42	123
AMC 27746	Pinon		47	149
AMC 27747	Hammer		47	147
AMC 27748	Joan		47	148
AMC 27749	Southern Cross		47	151
AMC 27750	Midnight Test		27	226
	Amended		42	125
AMC 27756	Hill No. 1	280		9
AMC 27757	Hill No. 2	280		10
AMC 27758	Hill No. 3	280		11
AMC 27759	Hill No. 4	280		12
AMC 27760	Hill No. 5	280		13
AMC 27761	Hill No. 6	280		14
AMC 27762	Hill No. 7	280		15
AMC 27763	Hill No. 8	280		16
AMC 27764	Hill No. 9	280		17
AMC 27765	Hill No. 10	280		18
AMC 319065	Hill No. 11	855		828
AMC 319066	Hill No. 12	855		830
AMC 319067	Hill No. 13	855		832
AMC 27751	Copper Bottom No. 1		43	414
	Amended		42	195
AMC 27752	Copper Bottom No. 6		43	419
	Amended		42	194
AMC 27753	Copper Bottom No. 8		47	385
AMC 27754	Copper Bottom No. 9		47	386
AMC 27755	Copper Bottom No. 10		47	387
AMC 7735	Mary 1			246
AMC 7736	Mary 2			247

426
 426
 PHOENIX, ARIZONA
 Aug 8 9 17 AM '97
 RECEIVED
 BLM AZ STATE OFFICE

TE 3

BLM Serial
Number

Name

Docket

Book

Page

<u>BLM Serial Number</u>	<u>Name</u>	<u>Docket</u>	<u>Book</u>	<u>Page</u>
AMC 7737	Mary 3	426		248
AMC 7738	Mary 4	426		249
AMC 7739	Mary 5	426		250
AMC 7740	Mary 6	426		251
AMC 28059	Zee No.2	284		855
AMC 35792	Quartz Site (A)	466		191
AMC 35793	Quartz Site No. 2 (A)	466		190
AMC 35794	Quartz Site No. 3 (A)	466		189
AMC 35800	Quartz Site No. 9 (A)	466		183
AMC 35801	Quartz Site No. 10 (A)	466		182
AMC 35806	Quartz Site No. 15 (A)	466		177
AMC 35807	Quartz Site No. 16 (A)	466		176
AMC 35808	Quartz Site No. 17 (A)	466		175
AMC 35809	Quartz Site No. 18 (A)	466		174
AMC 35810	Quartz Site No. 19 (A)	466		173
AMC 35811	Quartz Site No. 20 (A)	466		172
AMC 35812	Quartz Site No. 21 (A)	466		171
AMC 35813	Quartz Site No. 22 (A)	466		170
AMC 35814	Quartz Site No. 23 (A)	466		169
AMC 35815	Quartz Site No. 24 (A)	466		168
AMC 35816	Quartz Site No. 25 (A)	466		167
AMC 35820	Quartz Site #28 (A)	466		165
AMC 35821	Silver Bell (A)	466		192
AMC 35824	Janie No. 1 (A)	466		194
AMC 35825	Janie No. 2 (A)	466		195
AMC 35830	Copper Bottom #2 (A)	466		202
AMC 35831	Copper Bottom #5 (A)	466		215
AMC 35832	Copper Bottom #7 (A)	466		201
AMC 35833	Copper Bottom #11 (A)	466		216
AMC 35834	Copper Bottom #12 (A)	466		217
AMC 35835	Copper Bottom #13 (A)	466		218
AMC 215329	D1	606		157
AMC 215330	D2	606		159
AMC 215331	D3	606		161
AMC 215332	D4	606		163
AMC 215333	D5	606		165
AMC 215334	D6	606		167
AMC 215335	D7	606		169
AMC 215336	D8	606		171
AMC 215337	D9	606		173
AMC 215338	D10	606		175
AMC 215339	D11	606		177
AMC 215340	D12	606		179
AMC 215341	D13	606		181
AMC 215342	D14	606		183
AMC 215343	D15	606		185
AMC 215344	D16	606		187
AMC 215345	D17	606		189
AMC 27766	Robs No. 3	285		473
AMC 27767	Robs No. 4	285		474

PHOENIX, ARIZONA 909
AUG 8 9 17 AM '97

RECEIVED
BLM AZ STATE OFFICE

125

<u>BLM Serial Number</u>	<u>Name</u>	<u>Docket</u>	<u>Book</u>	<u>Page</u>
AMC 27768	Robs No. 5	285		475
AMC 27769	Robs No. 10	285		480
AMC 27770	Robs No. 11	285		481
AMC 27771	Robs No. 12	285		482
AMC 27772	Robs No. 13	285		483
AMC 27773	Robs No. 14	285		484
AMC 27774	Robs No. 15	285		485
AMC 27775	Robs No. 16	285		486
AMC 27776	Robs No. 17	285		487
AMC 27777	Robs No. 18	285		488
AMC 27778	Robs No. 19	285		489
AMC 27779	Robs No. 20	285		490
AMC 27780	Robs No. 21	285		491
AMC 27781	Robs No. 22	285		492
AMC 27782	Robs No. 23	285		493
AMC 27783	Robs No. 24	285		494
AMC 27784	Robs No. 25	285		495
AMC 27785	Robs No. 26	285		496
AMC 27786	Robs No. 27	285		497
AMC 27787	Robs No. 28	285		498
AMC 27788	Robs No. 29	285		499
AMC 27789	Robs No. 30	285		500
AMC 27790	Robs No. 31	285		501
AMC 27791	Robs No. 32	285		502
AMC 27792	Robs No. 7 Relocated	343		206
AMC 27798	Skunk 1	343		203
AMC 27799	Skunk 2	343		204
AMC 27800	Skunk 3	343		205
AMC 27801	Rita No. 15	173		540
AMC 27802	Sunrise		48	35
AMC 27803	Limestone #1		49	150
AMC 27804	Limestone #2		49	150
AMC 27805	Limestone #3		49	151
AMC 27806	Limestone #4	154		638
AMC 27807	Limestone No. 5	154		639
AMC 27793	Independence		41	160
	Amended		42	114
AMC 27794	Enterprise		46	434
AMC 27795	Enterprise No. 2		41	313
AMC 27796	Enterprise No. 3		41	313
AMC 27797	Silver Bar		46	435
	Amended		42	115
AMC 28017	Lizzard #26		47	347
	Amended	11		81
AMC 28018	Lizzard #27		47	348
AMC 138512	K1	542		700
AMC 138513	K2	542		702
AMC 138514	K3	542		704
AMC 138515	K4	542		706
AMC 138516	K5	542		708

RECEIVED
BLM AZ STATE OFFICE

AUG 8 9 17 AM '97

PHOENIX, ARIZONA

TZS₁

710625

<u>BLM Serial Number</u>	<u>Name</u>	<u>Docket</u>	<u>Book</u>	<u>Page</u>
AMC 138517	K6	542		710
AMC 138518	K7	542		712
AMC 138519	K8	542		714
AMC 138520	K9	542		716
AMC 138521	K10	542		718
AMC 138522	K11	542		720
AMC 138523	K12	542		722
AMC 138524	K13	542		724
AMC 138525	K14	542		726
AMC 138526	K15	542		728
AMC 138527	K16	542		730
AMC 138528	K17	542		732
AMC 138529	K18	542		734
AMC 138530	K19	542		736
AMC 138531	K20	542		738
AMC 138532	K21	542		740
AMC 138533	K22	542		742
AMC 138534	K23	542		744
AMC 138535	K24	542		746
AMC 138536	K25	542		748
AMC 138537	K26	542		750
AMC 138538	K27	542		752
AMC 138539	K28	542		754
AMC 138540	K29	542		756
AMC 138541	K30	542		758
AMC 138542	K31	542		760
AMC 138543	K32	542		762
AMC 138544	K33	542		764
AMC 138545	K34	542		766
AMC 138546	K35	542		768
AMC 40744	East Water	469		458
AMC 28542	Ash 5	325		47
AMC 27808	Ash 7	325		48
AMC 27809	Ash 8	325		49
AMC 27810	Ash 9	325		50
AMC 27811	Ash 10	325		51
AMC 27812	Ash 11	325		52
AMC 27813	Ash 12	325		53
AMC 27814	Ash 13	325		54
AMC 27815	Ash 14	325		55
AMC 27816	Ash 15	325		56
AMC 27817	Ash 16	325		57
AMC 27818	Ash 17	325		58
AMC 27819	Ash 18	325		59
AMC 27820	Ash 19	325		60
AMC 27821	Ash 20	325		61
AMC 27822	Ash 21	325		62
AMC 27823	Ash 22	325		63
AMC 27824	Ash 23	325		64
AMC 27825	Ash 24	325		65

RECEIVED
BLM AZ STATE OFFICE
Aug 8 9 17 AM '97
PHOENIX, ARIZONA

125

710625

<u>BLM Serial</u> <u>Number</u>	<u>Name</u>	<u>Docket</u>	<u>Book</u>	<u>Page</u>
AMC 27826	Ash 25	325		66
AMC 27827	Ash 26	325		67
AMC 27828	Ash 27	325		68
AMC 27829	Ash 28	325		69
AMC 27830	Ash 29	325		70
AMC 27831	Ash 30	325		71
AMC 27832	Ash 31	325		72
AMC 27833	Ash 32	325		73
AMC 27834	Ash 33	325		74
AMC 27835	Ash 34	325		75
AMC 27836	Ash 35	325		76
AMC 27837	Ash 36	325		77
AMC 27838	Ash 37	325		78
AMC 27839	Ash 38	325		79
AMC 27840	Ash 39	325		80
AMC 27841	Ash 40	325		81
AMC 27842	Ash 41	325		82
AMC 27843	Ash 42	325		83
AMC 27844	Ash 43	325		84
AMC 27845	Ash 44	325		85
AMC 27846	Ash 45	325		86
AMC 27847	Ash 46	325		87
AMC 27848	Ash 47	325		88
AMC 27849	Ash 48	325		89
AMC 27850	Ash 49	325		90
AMC 27851	Ash 64	325		91
AMC 27852	Ash 65	325		92
AMC 27853	Ash 66	325		93
AMC 27854	Ash 67	325		94
AMC 27855	Ash 68	325		95
AMC 27856	Ash 69	325		96
AMC 27857	Ash 70	325		97
AMC 27858	Ash 71	325		98
AMC 27859	Ash 72	325		99
AMC 27860	Ash 73	325		100
AMC 27861	Ash 74	325		101
AMC 27862	Ash 75	325		102
AMC 27863	Ash 76	325		103
AMC 27864	Ash 77	325		104
AMC 27865	Ash 78	325		105
AMC 27866	Ash 79	325		106
AMC 27867	Ash 80	325		107
AMC 27868	Ash 81	325		108
AMC 27869	Ash 82	325		109
AMC 27870	Ash 83	325		110
AMC 27871	Ash 84	325		111
AMC 27872	Ash 85	325		112
AMC 27873	Ash 86	325		113
AMC 27874	Ash 87	325		114
AMC 27875	Ash 88	325		115

RECEIVED
BLM AZ STATE OFFICE
Aug 8 9 17 AM '97
PHOENIX, ARIZONA

TBS

<u>BLM Serial Numer</u>	<u>Name</u>	<u>Docket</u>	<u>Book</u>	<u>Page</u>
AMC 27876	Ash 89	325		116
AMC 27877	Ash 90	325		117
AMC 27878	Ash 91	325		118
AMC 27879	Ash 92	325		119
AMC 27880	Ash 93	325		120
AMC 27881	Ash 94	325		121
AMC 27882	Ash 95	325		122
AMC 27883	Ash 96	325		123
AMC 27884	Ash 97	325		124
AMC 27885	Ash 98	325		125
AMC 27886	Ash 99	325		126
AMC 27887	Ash 100	325		127
AMC 27888	Ash 101	325		128
AMC 27889	Ash 102	325		129
AMC 27890	Ash 103	325		130
AMC 27891	Ash 104	325		131
AMC 27892	Ash 105	325		132
AMC 27893	Ash 106	325		133
AMC 27894	Ash 107	325		134
AMC 27895	Ash 108	325		135
AMC 27896	Ash 109	325		136
AMC 27897	Ash 110	325		137
AMC 27898	Ash 111	325		138
AMC 27899	Ash 112	325		139
AMC 27900	Ash 113	325		140
AMC 27901	Ash 114	325		141
AMC 27902	Ash 115	325		142
AMC 27903	Ash 200	355		176
AMC 27904	Ash 201	355		177
AMC 27905	Ash 202	355		178
AMC 28023	Peak No. 3	333		331
AMC 28025	Peak No. 7	333		333
AMC 28026	Peak No. 8	333		334
AMC 28027	Peak No. 9	335		703
AMC 28028	Peak No. 10	335		704
AMC 28031	Peak No. 14	367		606
AMC 28032	Peak No. 15	367		607
AMC 28033	Peak No. 17	367		608
AMC 28036	Peak No. 22	390		9
AMC 28037	Peak No. 24	402		700
AMC 28038	Peak 25	405		974
AMC 28040	Peak 28	414		719
AMC 97644	Peak 34	493		567
AMC 129535	Peak 94	534		775
AMC 142565	M1	549		363
AMC 327204	P1	93-634671		
AMC 327205	P2	93-634672		
AMC 327206	P3	93-634673		
AMC 327207	P4	93-634674		
AMC 327208	P5	93-634675		

PHOENIX, ARIZONA

AUG 8 9 17 AM '97

RECEIVED
BLM AZ STATE OFFICE

T.S.

710625

<u>BLM</u> <u>Number</u>	<u>Name</u>	<u>Docket</u>	<u>Book</u>	<u>Page</u>
AMC 327209	P6	93-634676		
AMC 327210	P7	93-634677		
AMC 327211	P8	93-634678		
AMC 327212	P9	93-634679		
AMC 327213	P10	93-634680		
AMC 327214	P11	93-634681		
AMC 327215	P12	93-634682		
AMC 327216	P13	93-634683		
AMC 327217	P14	93-634684		
AMC 327218	P15	93-634685		
AMC 327219	P16	93-634686		
AMC 327220	P17	93-634687		
AMC 327221	P18	93-634688		

RECEIVED
B.L.M. AZ STATE OFFICE
Aug 8 9 17 AM '97
PHOENIX, ARIZONA

525



Engineering Department
Pinto Valley Operations
BHP Copper

30 July, 1997

U. S. Department of the Interior
Bureau of Land Management
Records Section
222 N. Central Avenue
Phoenix, AZ 85004-2203

Gentlemen,

The Final Rule as published in the Federal Register implements provisions of the Interior Department and related agencies' Appropriations Act of 1993 (the Act) that requires an annual rental fee of \$100 for each mining claim and site located and held under the General Mining Law of 1872.

The omnibus budget reconciliation act of 1993 requires a \$25 location fee (for new claims) and a \$100 maintenance fee for each mining claim. The fee requirements apply to the assessment year 1995-1996, and remains in effect through the year 1998-1999.

Therefore, BHP Copper Inc., submits a check payable to the Bureau of Land Management in the amount of \$33,900.00 which represents \$100.00 per claim and site, 306 lode claims and 33 millsites, as shown on Exhibit "A" attached hereto and made a part hereof.

Sincerely,

Ruben A. Santellanes

RAS/pm

CC: Alex Acosta
Randall W. Thomas
file

RECEIVED
BLM AZ STATE OFFICE
AUG 8 9 16 AM '97
PHOENIX, ARIZONA

FEE# .10625 ck# C.4511
PAGES 10
RECORDED AT THE REQUEST OF:
BHP COPPER INC
DATE JULY 30, 1997 TIME 9:10
OFFICIAL RECORDS OF GILA COUNTY, AZ
LINDA HAUGHT ORTEGA, RECORDER
BY: LD

When recorded mail to:

RUBEN
473-6307

This space reserved for recording information

CAPTION HEADING: _____

DO NOT REMOVE

This is part of the official document.

Notice of Intent

RECEIVED
G.L.M. AZ STATE OFFICE
AUG 8 9 16 AM '97
PHOENIX, ARIZONA



710625

Engineering Department
Pinto Valley Operations
BHP Copper

30 July, 1997

Gila County
Recorders Office
1400 E. Ash Street
Globe, AZ 85501

RECEIVED
BLM AZ STATE OFFICE
Aug 8 9 16 AM '97
PHOENIX, ARIZONA

NOTICE OF INTENT

Gentlemen,

BHP Copper Inc., a Delaware corporation authorized to do business in the State of Arizona, has complied with the Final Rule as published in the Federal Register which implements provisions of the Interior Department and related agencies' Appropriations Act of 1993, that requires annual rental fees of \$100 for each mining claim and site located and held under the General Mining Law of 1872.

Therefore, BHP intends to hold those certain unpatented lode claims and mill sites situated in the Globe Mining District in Gila County, Arizona of which the Bureau of Land Management assigned serial numbers to each, together with the name, docket and page of the official records in Gila County, Arizona, as shown in Exhibit "A" attached hereto and made a part hereof.

This Notice is given with respect to the assessment year September 1, 1997 and September 1, 1998.

BHP COPPER INC.


Ruben A. Santellanes

Ruben A. Santellanes
Agent for BHP Copper Inc.

SUBSCRIBED and SWORN to before me this 30th day of July, 1997.

My Commission Expires: 7/14/98

Vicky A.
NOTARY PUBLIC



UNITED STATES
DEPARTMENT OF THE INTERIOR
BUREAU OF LAND MANAGEMENT

RECEIPT AND ACCOUNTING ADVICE

No. 2315209

TC/AZ 08/08/97

Subject: CLAIM MAINTENANCE FEE 1998 - 339 2 1 13 33,900.00

Applicant:

BHP COPPER
PINTO VALLEY OPERATIONS
BOX 100
MIAMI AZ 85539

CK 0074077
520-473-6315

Remitter:

Assignor:

LEASE MANAGEMENT DATA										
<input type="checkbox"/> NEW <input type="checkbox"/> UPDATE <input type="checkbox"/> PAYMENT										
ORIGINAL SERIAL NO.	ASG.	TYPE	ST.	CTY.	FUND SYMBOL			ACRES/UNITS	RATE	
ANC 28014, ET AL										
AMOUNT	ANV. DATE	EXP. DATE	BILL CYC.	S/C	DISTRICT	NEXT BILL	MISC. DATA	U of M	ACTUAL UNIT	
ASSIGNMENT SERIAL NO.	ASG.	TYPE	ST.	CTY.	FUND SYMBOL			ACRES/UNITS	RATE	
AMOUNT	ANV. DATE	EXP. DATE	BILL CYC.	S/C	DISTRICT	NEXT BILL	MISC. DATA	U of M	ACTUAL UNIT	

APPLY REMITTANCE

ACTION	FUND SYMBOL	CTY.	AMOUNT
FILING FEE			
NTAL			
INED			

Remarks:

BY:

DATE:

FOR MMS USE ONLY

BILLEE		FOREST REFUGE
NUMBER		
OCS SECTION		
CODE		

Of Interest?
Operating Rights?
Operator
Bond Filed?



9735
27738
35792
319065
40735

Engineering Department
Pinto Valley Operations
BHP Copper

25 July, 1996

U. S Department of the Interior
Bureau of Land Management
Records Section
3707 7th Street
Phoenix, AZ 85011

28542
97634
327204
215329
190837
138572
129535
142565

Gentlemen,

The Final Rule as published in the Federal Register implements provisions of the Interior Department and related agencies' Appropriations Act of 1993 (the Act) that requires an annual rental fee of \$100 for each mining claim and site located and held under the General Mining Law of 1872.

The omnibus budget reconciliation act of 1993 requires a \$25 location fee (for new claims) and a \$100 maintenance fee for each mining claim. The fee requirements apply to the assessment year 1995-1996, and remains in effect through the year 1998-1999.

Therefore, BHP Copper Inc., (AKA Magma Copper Company) submits a check payable to the Bureau of Land Management in the amount of \$33,900.00 which represents \$100.00 per claim and site, 306 lode claims and 33 millsites, as shown on Exhibit "A" attached hereto and made a part hereof.

Sincerely,

Ruben A. Santellanes

RAS/pm

CC: Alex Acosta
Doug McGregor
file

RECEIVED
B.L.M. AZ STATE OFFICE
Aug 6 9 06 AM '96
PHOENIX, ARIZONA

ENTERED IN COMPUTER

AUG 2 1996


YMS
339

Pick-up
Ruben A. Santellanes
473-6307

FEE# 96-1887
RECORDED AT THE REQUEST OF
C \$1400
ck# CASH
#PAGES 10

BHP
DATE 7-25-96 TIME 3:15

OFFICIAL RECORDS OF GILA COUNTY, AZ
LINDA HAUGHT ORTEGA, RECORDER
BY Diane Dickey, Deputy



Notice of Intent

RECEIVED
B.L.M. AZ STATE OFFICE
AUG 6 9 06 AM '96
PHOENIX, ARIZONA



96-011887

Engineering Department
Pinto Valley Operations
BHP Copper

25 July, 1996

Gila County
Recorders Office
1400 E. Ash Street
Globe, AZ 85501

RECEIVED
B.L.M. AZ STATE OFFICE
AUG 6 9 06 AM '96
PHOENIX, ARIZONA

NOTICE OF INTENT

Gentlemen,

BHP Copper Inc. ("BHP"), AKA Magma Copper Company, a Delaware corporation authorized to do business in the State of Arizona, has complied with the Final Rule as published in the Federal Register which implements provisions of the Interior Department and related agencies' Appropriations Act of 1993, that requires annual rental fees of \$100 for each mining claim and site located and held under the General Mining Law of 1872.

Therefore, BHP intends to hold those certain unpatented lode claims and mill sites situated in the Globe Mining District in Gila County, Arizona of which the Bureau of Land Management assigned serial numbers to each, together with the name, docket and page of the official records in Gila County, Arizona, as shown in Exhibit "A" attached hereto and made a part hereof.

This Notice is given with respect to the assessment year September 1, 1996 and September 1, 1997.

BHP COPPER INC.

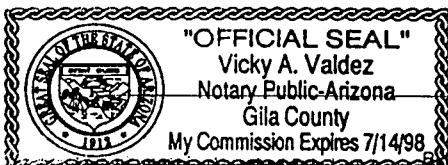
Ruben A. Santellanes

Ruben A. Santellanes
Agent for BHP Copper Inc.

SUBSCRIBED and SWORN to before me this 25 day of July, 1996.

My Commission Expires: 7-14-98

Vicky A. Valdez
NOTARY PUBLIC



96-011887

BLM Serial
Number

Name

Docket

Book

Page

AMC 7737	Mary 3	426		248
AMC 7738	Mary 4	426		249
AMC 7739	Mary 5	426		250
AMC 7740	Mary 6	426		251
AMC 28059	Zee No.2	284		855
AMC 35792	Quartz Site (A)	466		191
AMC 35793	Quartz Site No. 2 (A)	466		190
AMC 35794	Quartz Site No. 3 (A)	466		189
AMC 35800	Quartz Site No. 9 (A)	466		183
AMC 35801	Quartz Site No. 10 (A)	466		182
AMC 35806	Quartz Site No. 15 (A)	466		177
AMC 35807	Quartz Site No. 16 (A)	466		176
AMC 35808	Quartz Site No. 17 (A)	466		175
AMC 35809	Quartz Site No. 18 (A)	466		174
AMC 35810	Quartz Site No. 19 (A)	466		173
AMC 35811	Quartz Site No. 20 (A)	466		172
AMC 35812	Quartz Site No. 21 (A)	466		171
AMC 35813	Quartz Site No. 22 (A)	466		170
AMC 35814	Quartz Site No. 23 (A)	466		169
AMC 35815	Quartz Site No. 24 (A)	466		168
AMC 35816	Quartz Site No. 25 (A)	466		167
AMC 35820	Quartz Site #28 (A)	466		165
AMC 35821	Silver Bell (A)	466		192
AMC 35824	Janie No. 1 (A)	466		194
AMC 35825	Janie No. 2 (A)	466		195
AMC 35830	Copper Bottom #2 (A)	466		202
AMC 35831	Copper Bottom #5 (A)	466		215
AMC 35832	Copper Bottom #7 (A)	466		201
AMC 35833	Copper Bottom #11 (A)	466		216
AMC 35834	Copper Bottom #12 (A)	466		217
AMC 35835	Copper Bottom #13 (A)	466		218
AMC 215329	D1	606		157
AMC 215330	D2	606		159
AMC 215331	D3	606		161
AMC 215332	D4	606		163
AMC 215333	D5	606		165
AMC 215334	D6	606		167
AMC 215335	D7	606		169
AMC 215336	D8	606		171
AMC 215337	D9	606		173
AMC 215338	D10	606		175
AMC 215339	D11	606		177
AMC 215340	D12	606		179
AMC 215341	D13	606		181
AMC 215342	D14	606		183
AMC 215343	D15	606		185
AMC 215344	D16	606		187
AMC 215345	D17	606		189
AMC 27766	Robs No. 3	285		473
AMC 27767	Robs No. 4	285		474

RECEIVED
BLM AZ STATE OFFICE
Aug 6 9 06 AM '96
PHOENIX, ARIZONA

96-011887

<u>BLM Serial Number</u>	<u>Name</u>	<u>Docket</u>	<u>Book</u>	<u>Page</u>
AMC 28050	Cities No. 6	290		876
AMC 28051	Cities No. 7	290		877
AMC 28052	Cities No. 8	290		878
AMC 28053	Cities No. 9	290		879
AMC 28054	Cities No. 10	290		880
AMC 28055	Cities No. 11	290		881
AMC 28056	Cities No. 12	290		882
AMC 28057	Cities No. 13	290		883
AMC 27738	Cowboy No. 1		46	15
	Amended		42	127
AMC 27739	Cowboy No. 2		46	16
	Amended		42	128
AMC 27740	Cowboy No. 3		46	17
	Amended		42	129
AMC 27741	Rita		47	150
AMC 27742	Copper Site		27	43
	Amended		42	124
AMC 27743	Pine Tree		20	16
	Amended		42	126
AMC 27744	Copper Bottom No. 3		43	416
	Amended		42	122
AMC 27745	Copper Bottom No. 4		43	417
	Amended		42	123
AMC 27746	Pinon		47	149
AMC 27747	Hammer		47	147
AMC 27748	Joan		47	148
AMC 27749	Southern Cross		47	151
AMC 27750	Midnight Test		27	226
	Amended		42	125
AMC 27756	Hill No. 1	280		9
AMC 27757	Hill No. 2	280		10
AMC 27758	Hill No. 3	280		11
AMC 27759	Hill No. 4	280		12
AMC 27760	Hill No. 5	280		13
AMC 27761	Hill No. 6	280		14
AMC 27762	Hill No. 7	280		15
AMC 27763	Hill No. 8	280		16
AMC 27764	Hill No. 9	280		17
AMC 27765	Hill No. 10	280		18
AMC 319065	Hill No. 11	855		828
AMC 319066	Hill No. 12	855		830
AMC 319067	Hill No. 13	855		832
AMC 27751	Copper Bottom No. 1		43	414
	Amended		42	195
AMC 27752	Copper Bottom No. 6		43	419
	Amended		42	194
AMC 27753	Copper Bottom No. 8		47	385
AMC 27754	Copper Bottom No. 9		47	386
AMC 27755	Copper Bottom No. 10		47	387
AMC 7735	Mary 1			246
AMC 7736	Mary 2			247

RECEIVED
 B.L.M. AZ STATE OFFICE
 AUG 6 9 06 AM '96
 PHOENIX, ARIZONA

96-011887

Exhibit "A"

RECEIVED
B.L.M. AZ STATE OFFICE

AUG 6 9 06 AM '96

BHP COPPER INC.
Pinto Valley Operations PHOENIX, ARIZONA

<u>BLM Serial</u> <u>Number</u>	<u>Name</u>	<u>Docket</u>	<u>Book</u>	<u>Page</u>
AMC 28014	Black Owl		43	614
AMC 28015	White Owl		43	613
AMC 28041	Key	312		587
AMC 28042	Key No. 1	312		588
AMC 28058	Evening Star		39	356
AMC 27987	Baseline No. 1	284		856
AMC 27988	Baseline No. 2	284		857
AMC 27994	Tunnel	10		502
AMC 190837	C1	579		725
AMC 190838	C2	579		727
AMC 190839	C3	579		729
AMC 190840	C4	579		731
AMC 27995	Fly No. 1	157		230
AMC 27996	Fly No. 2	157		231
AMC 27997	Fly No. 3	157		232
AMC 27998	Fly No. 4	157		233
AMC 27999	Fly No. 5	157		234
AMC 28000	Fly No. 6	157		235
AMC 28001	Fly No. 7	157		236
AMC 28002	Fly No. 8	157		237
AMC 28003	Fly No. 9	157		238
AMC 28004	Fly No. 10	157		239
AMC 28005	Fly No. 11	157		240
AMC 28006	Fly No. 12	157		241
AMC 28007	Fly No. 13	157		242
AMC 28008	Blue Bird #4		47	415
AMC 28009	Conquistador No. 1		48	247
	Amended		49	305
AMC 28010	Arizona No. 23		48	107
	Amended		49	304
AMC 28011	Arizona No. 24		48	107
	Amended		49	305
AMC 28012	Black Eagle #2	107		223
AMC 28013	Gold Coin	154		449
AMC 28043	November Re-located		50	7
AMC 28044	October		50	8
AMC 28045	Cities No. 1	290		871
AMC 28046	Cities No. 2	290		872
AMC 28047	Cities No. 3	290		873
AMC 28048	Cities No. 4	290		874
AMC 28049	Cities No. 5	290		875

96-011887

BLM Serial
Number

Name

Docket

Book

Page

<u>BLM Serial</u> <u>Number</u>	<u>Name</u>	<u>Docket</u>	<u>Book</u>	<u>Page</u>
AMC 27768	Robs No. 5	285		475
AMC 27769	Robs No. 10	285		480
AMC 27770	Robs No. 11	285		481
AMC 27771	Robs No. 12	285		482
AMC 27772	Robs No. 13	285		483
AMC 27773	Robs No. 14	285		484
AMC 27774	Robs No. 15	285		485
AMC 27775	Robs No. 16	285		486
AMC 27776	Robs No. 17	285		487
AMC 27777	Robs No. 18	285		488
AMC 27778	Robs No. 19	285		489
AMC 27779	Robs No. 20	285		490
AMC 27780	Robs No. 21	285		491
AMC 27781	Robs No. 22	285		492
AMC 27782	Robs No. 23	285		493
AMC 27783	Robs No. 24	285		494
AMC 27784	Robs No. 25	285		495
AMC 27785	Robs No. 26	285		496
AMC 27786	Robs No. 27	285		497
AMC 27787	Robs No. 28	285		498
AMC 27788	Robs No. 29	285		499
AMC 27789	Robs No. 30	285		500
AMC 27790	Robs No. 31	285		501
AMC 27791	Robs No. 32	285		502
AMC 27792	Robs No. 7 Relocated	343		206
AMC 27798	Skunk 1	343		203
AMC 27799	Skunk 2	343		204
AMC 27800	Skunk 3	343		205
AMC 27801	Rita No. 15	173		540
AMC 27802	Sunrise		48	35
AMC 27803	Limestone #1		49	150
AMC 27804	Limestone #2		49	150
AMC 27805	Limestone #3		49	151
AMC 27806	Limestone #4	154		638
AMC 27807	Limestone No. 5	154		639
AMC 27793	Independence		41	160
	Amended		42	114
AMC 27794	Enterprise		46	434
AMC 27795	Enterprise No. 2		41	313
AMC 27796	Enterprise No. 3		41	313
AMC 27797	Silver Bar		46	435
	Amended		42	115
AMC 28017	Lizzard #26		47	347
	Amended	11		81
AMC 28018	Lizzard #27		47	348
AMC 138512	K1	542		700
AMC 138513	K2	542		702
AMC 138514	K3	542		704
AMC 138515	K4	542		706
AMC 138516	K5	542		708

RECEIVED
BLM AZ STATE OFFICE

AUG 6 9 06 AM '96

PHOENIX, ARIZONA

96-011887

<u>BLM Serial</u> <u>Number</u>	<u>Name</u>	<u>Docket</u>	<u>Book</u>	<u>Page</u>
AMC 138517	K6	542		710
AMC 138518	K7	542		712
AMC 138519	K8	542		714
AMC 138520	K9	542		716
AMC 138521	K10	542		718
AMC 138522	K11	542		720
AMC 138523	K12	542		722
AMC 138524	K13	542		724
AMC 138525	K14	542		726
AMC 138526	K15	542		728
AMC 138527	K16	542		730
AMC 138528	K17	542		732
AMC 138529	K18	542		734
AMC 138530	K19	542		736
AMC 138531	K20	542		738
AMC 138532	K21	542		740
AMC 138533	K22	542		742
AMC 138534	K23	542		744
AMC 138535	K24	542		746
AMC 138536	K25	542		748
AMC 138537	K26	542		750
AMC 138538	K27	542		752
AMC 138539	K28	542		754
AMC 138540	K29	542		756
AMC 138541	K30	542		758
AMC 138542	K31	542		760
AMC 138543	K32	542		762
AMC 138544	K33	542		764
AMC 138545	K34	542		766
AMC 138546	K35	542		768
AMC 40744	East Water	469		458
AMC 28542	Ash 5	325		47
AMC 27808	Ash 7	325		48
AMC 27809	Ash 8	325		49
AMC 27810	Ash 9	325		50
AMC 27811	Ash 10	325		51
AMC 27812	Ash 11	325		52
AMC 27813	Ash 12	325		53
AMC 27814	Ash 13	325		54
AMC 27815	Ash 14	325		55
AMC 27816	Ash 15	325		56
AMC 27817	Ash 16	325		57
AMC 27818	Ash 17	325		58
AMC 27819	Ash 18	325		59
AMC 27820	Ash 19	325		60
AMC 27821	Ash 20	325		61
AMC 27822	Ash 21	325		62
AMC 27823	Ash 22	325		63
AMC 27824	Ash 23	325		64
AMC 27825	Ash 24	325		65

RECEIVED
B.L.M. AZ STATE OFFICE
AUG 6 9 06 AM '96
PHOENIX, ARIZONA

96-011887

BLM Serial
Number

Name

Docket

Book

Page

AMC 27826	Ash 25	325		66
AMC 27827	Ash 26	325		67
AMC 27828	Ash 27	325		68
AMC 27829	Ash 28	325		69
AMC 27830	Ash 29	325		70
AMC 27831	Ash 30	325		71
AMC 27832	Ash 31	325		72
AMC 27833	Ash 32	325		73
AMC 27834	Ash 33	325		74
AMC 27835	Ash 34	325		75
AMC 27836	Ash 35	325		76
AMC 27837	Ash 36	325		77
AMC 27838	Ash 37	325		78
AMC 27839	Ash 38	325		79
AMC 27840	Ash 39	325		80
AMC 27841	Ash 40	325		81
AMC 27842	Ash 41	325		82
AMC 27843	Ash 42	325		83
AMC 27844	Ash 43	325		84
AMC 27845	Ash 44	325		85
AMC 27846	Ash 45	325		86
AMC 27847	Ash 46	325		87
AMC 27848	Ash 47	325		88
AMC 27849	Ash 48	325		89
AMC 27850	Ash 49	325		90
AMC 27851	Ash 64	325		91
AMC 27852	Ash 65	325		92
AMC 27853	Ash 66	325		93
AMC 27854	Ash 67	325		94
AMC 27855	Ash 68	325		95
AMC 27856	Ash 69	325		96
AMC 27857	Ash 70	325		97
AMC 27858	Ash 71	325		98
AMC 27859	Ash 72	325		99
AMC 27860	Ash 73	325		100
AMC 27861	Ash 74	325		101
AMC 27862	Ash 75	325		102
AMC 27863	Ash 76	325		103
AMC 27864	Ash 77	325		104
AMC 27865	Ash 78	325		105
AMC 27866	Ash 79	325		106
AMC 27867	Ash 80	325		107
AMC 27868	Ash 81	325		108
AMC 27869	Ash 82	325		109
AMC 27870	Ash 83	325		110
AMC 27871	Ash 84	325		111
AMC 27872	Ash 85	325		112
AMC 27873	Ash 86	325		113
AMC 27874	Ash 87	325		114
AMC 27875	Ash 88	325		115

RECEIVED
BLM AZ STATE OFFICE
Aug 6 9 06 AM '96
PHOENIX, ARIZONA

96-011887

BLM Serial
Numer

Name

Docket

Book

Page

AMC 27876	Ash 89	325		116
AMC 27877	Ash 90	325		117
AMC 27878	Ash 91	325		118
AMC 27879	Ash 92	325		119
AMC 27880	Ash 93	325		120
AMC 27881	Ash 94	325		121
AMC 27882	Ash 95	325		122
AMC 27883	Ash 96	325		123
AMC 27884	Ash 97	325		124
AMC 27885	Ash 98	325		125
AMC 27886	Ash 99	325		126
AMC 27887	Ash 100	325		127
AMC 27888	Ash 101	325		128
AMC 27889	Ash 102	325		129
AMC 27890	Ash 103	325		130
AMC 27891	Ash 104	325		131
AMC 27892	Ash 105	325		132
AMC 27893	Ash 106	325		133
AMC 27894	Ash 107	325		134
AMC 27895	Ash 108	325		135
AMC 27896	Ash 109	325		136
AMC 27897	Ash 110	325		137
AMC 27898	Ash 111	325		138
AMC 27899	Ash 112	325		139
AMC 27900	Ash 113	325		140
AMC 27901	Ash 114	325		141
AMC 27902	Ash 115	325		142
AMC 27903	Ash 200	355		176
AMC 27904	Ash 201	355		177
AMC 27905	Ash 202	355		178
AMC 28023	Peak No. 3	333		331
AMC 28025	Peak No. 7	333		333
AMC 28026	Peak No. 8	333		334
AMC 28027	Peak No. 9	335		703
AMC 28028	Peak No. 10	335		704
AMC 28031	Peak No. 14	367		606
AMC 28032	Peak No. 15	367		607
AMC 28033	Peak No. 17	367		608
AMC 28036	Peak No. 22	390		9
AMC 28037	Peak No. 24	402		700
AMC 28038	Peak 25	405		974
AMC 28040	Peak 28	414		719
AMC 97644	Peak 34	493		567
AMC 129535	Peak 94	534		775
AMC 142565	M1	549		363
AMC 327204	P1	93-634671		
AMC 327205	P2	93-634672		
AMC 327206	P3	93-634673		
AMC 327207	P4	93-634674		
AMC 327208	P5	93-634675		

RECEIVED
 B.L.M. AZ STATE OFFICE
 Aug 6 9 06 AM '96
 PHOENIX, ARIZONA

96-011887

<u>BLM</u> <u>Number</u>	<u>Name</u>	<u>Docket</u>	<u>Book</u>	<u>Page</u>
AMC 327209	P6	93-634676		
AMC 327210	P7	93-634677		
AMC 327211	P8	93-634678		
AMC 327212	P9	93-634679		
AMC 327213	P10	93-634680		
AMC 327214	P11	93-634681		
AMC 327215	P12	93-634682		
AMC 327216	P13	93-634683		
AMC 327217	P14	93-634684		
AMC 327218	P15	93-634685		
AMC 327219	P16	93-634686		
AMC 327220	P17	93-634687		
AMC 327221	P18	93-634688		

RECEIVED
BLM AZ STATE OFFICE
Aug 6 9 06 AM '96
PHOENIX, ARIZONA

UNITED STATES
DEPARTMENT OF THE INTERIOR
BUREAU OF LAND MANAGEMENT

RECEIPT AND ACCOUNTING ADVICE

NO. **2228437**

Subject: CLAIM MAINTENANCE FEE 1997 (339)

TC/AZ 08/06/90

Applicant: 2 1 13 33,900.00

BHP COPPER
PINTO VALLEY OPERATIONS
BOX 100
MIAMI, AZ 85539

Remitter: SAME AS CK. #0060040
520-473-6315

Assignor:

LEASE MANAGEMENT DATA NEW UPDATE PAYMENT

ORIGINAL SERIAL NO.	ASG.	TYPE	ST.	CTY.	FUND SYMBOL	ACRES/UNITS	RATE
AMC 28014, ET AL							

AMOUNT	ANV. DATE	EXP. DATE	BILL CYC.	S/C	DISTRICT	NEXT BILL	MISC. DATA	U of M	ACTUAL UN

ASSIGNMENT SERIAL NO.	ASG.	TYPE	ST.	CTY.	FUND SYMBOL	ACRES/UNITS	RATE

AMOUNT	ANV. DATE	EXP. DATE	BILL CYC.	S/C	DISTRICT	NEXT BILL	MISC. DATA	U of M	ACTUAL UN

APPLY REMITTANCE

ACTION	FUND SYMBOL	CTY.	AMOUNT
FILING FEE			
RENTAL			
UNEARNED			
REFUND			
TOTAL			
AMOUNT DUE			

Remarks:

BY:

DATE:

- Lease in Escrow?
- KGS?
- Auto Escalates?
- Auto Renew?

- Of Interest?
- Operating Rights?
- Operator
- Bond Filed?

FOR MMS USE ONLY

BILLEE	FOREST REFUGE
NUMBER	
OCS SECTION	
CODE	

UNITED STATES
DEPARTMENT OF THE INTERIOR
BUREAU OF LAND MANAGEMENT

RECEIPT AND ACCOUNTING ADVICE

NO. 2228437 04

70/02 05/05/95

Subject: CLAIM MAINTENANCE FEE 1997 (330)

2 1 13 33,900.00

Applicant:
BMP COPPER
PINTO VALLEY OPERATIONS
BOX 100
MIAMI, AZ 85539

Remitter: SAME AS CK. #0260048
520-473-6315

Assignor:

EASE MANAGEMENT DATA									
<input type="checkbox"/> NEW <input type="checkbox"/> UPDATE <input type="checkbox"/> PAYMENT									
ORIGINAL SERIAL NO.	ASG.	TYPE	ST.	CTY.	FUND SYMBOL			ACRES/UNITS	RATE
BMC 20214, ET AL									
AMOUNT	ANV. DATE	EXP. DATE	BILL CYC.	S/C	DISTRICT	NEXT BILL	MISC. DATA	U of M	ACTUAL UNITS
AMC 27756	56-765	765	(1)		Amc 40744		(1)		
319065	067	067	(3)		28542		(1)		
27757	755	755	(5)		27808	27905	(98)		
ASSIGNMENT SERIAL NO.	ASG.	TYPE	ST.	CTY.	FUND SYMBOL			ACRES/UNITS	RATE
7735	736	736	(3)			28023	28025	(6)	028(4)
28014	015	015	(2)			28031	033	(3)	
28041	042	042	(2)			28036	038	(3)	
AMOUNT	ANV. DATE	EXP. DATE	BILL CYC.	S/C	DISTRICT	NEXT BILL	MISC. DATA	U of M	ACTUAL UNITS
	28058	27994	(2)			28040	28044	(2)	
	27987	988	(2)			129535	142565	(2)	
	190837	840	(4)			327204	221	(8)	

APPLY REMITTANCE

ACTION	FUND SYMBOL	CTY.	AMOUNT
CHARGING FEE	AMC 27995		28013 (19)
RENTAL	28043		049 (2)
	27768		792 (25)
EARNED	27798		807 (10)
REFUND	27793		797 (5)
TOTAL	28017		018 (2)
AMOUNT DUE	138512		546 (35)

Remarks:

Amc 1737-7740, 28059(5)
35792-794(3)
35800-806(2)
35820-821(2)
35924-825(2)
35830-835(6)
215329-345(11)
27768-767(2)
28050-057(8)
BY: 27738-750(3) DATE:

Lease in Escrow?

KGS?

Auto Escalates?

Auto Renew?

Of Interest?

Operating Rights?

Operator

Bond Filed?

FOR MMS USE ONLY

BILLEE	NUMBER	FOREST REFUGE
	35808	816 (11)
OCS SECTION		
CODE		

AMC 298647
52072
279919
320760
324206
320760
325818



327251
27738
~~97362~~
39932

(261) TOTAL
y

97634

August 11, 1995

Certified P 991 612 618
Return Receipt Requested

9:00 A.M.
PHOENIX, ARIZONA

AUG 15 '95

RECEIVED
B.L.M. AZ STATE OFFICE

Bureau of Land Management
Arizona State Office
3707 N. 7th Street
P.O. Box 16563
Phoenix, AZ 85011

RE: First Half of Mineral Entry Final Certificate

Gentlemen:

As indicated by the attached letter, the First Half of Mineral Entry Final Certificate has been issued on the claims itemized in the letter. Per the provisions of 43 CFR 3851.5 (59 FR 44863, August 30, 1994), annual maintenance fees are no longer required on these specific claims; therefore, Carlota is not submitting the \$100 maintenance fee for these 15 claims.

If there are any questions, please do not hesitate to contact me at (303) 694-4936.

AUG 29 1995

Sincerely,

Sherry Ellebracht

Sherry Ellebracht
Landman

ENTERED IN COMPUTER

no maintenance fee

Attachment

Carlota Copper Company

8101 East Prentice Avenue, Suite 800, Englewood, Colorado 80111
303-694-4936 Fax 303-773-0733



United States Department of the Interior

BUREAU OF LAND MANAGEMENT

Arizona State Office
3707 N. 7th Street
P.O. Box 16563
Phoenix, Arizona 85011



IN REPLY REFER TO:

3862 (921) TR
AZA 27911

January 27, 1995

FEB - 3 1995

Carlota Copper Company
8101 East Prentice Avenue, Suite 800
Englewood, Colorado 80111

Gentlemen:

The first half of mineral entry final certificate for mineral patent application AZA 27911 was signed by the Secretary of the Interior on January 5, 1995. This affirms that mineral entry was allowed for the following mining claims:

<u>CLAIM NAME</u>	<u>MINING CLAIM RECORDATION NUMBER</u>
Annex #5	- A MC 52383
Annex 6	- A MC 52384
Annex 7	- A MC 52385
Eder #13	- A MC 52273
Eder 31	- A MC 52283
Eder 32	- A MC 52284
Eder 38	- A MC 52288
Eder 42	- A MC 52291
Rim Rock	- A MC 52377
Rim Rock 1	- A MC 52378
Rim Rock 2	- A MC 52379
Rim Rock 3	- A MC 52380
Rim Rock 4	- A MC 52381
Rim Rock #5	- A MC 52382
Sixty Four Extension	- A MC 52392

Disregard these

9:00 A.M.
PHOENIX, ARIZONA

AUG 15 '95

RECEIVED
B.L.M. AZ STATE OFFICE

Issuance of the first half of mineral entry final certificate confirms that the proof of posting and publication, statement of fees and charges, and purchase monies have been submitted and accepted. In accordance with the provisions of 43 CFR 3851.5 (59 FR 44863, August 30, 1994), annual maintenance fees are no longer required. Therefore, annual maintenance fees for 1996 and for every year thereafter are not required for the above-listed mining claims until either a mineral patent issues or the final certificate is canceled.

Patent may issue, signed by the Secretary of the Interior, if all is found regular and upon demonstration and verification of discovery. This will be verified by a mineral examiner in an on-the-ground examination.

Only an original mineral entry final certificate form is typed and that document remains in the official BLM case file.

Sincerely,

Mary Jo Yoas

Mary Jo Yoas
Chief, Branch of Lands
and Minerals Operations

9:00 A.M.
PHOENIX, ARIZONA

Aug 15 '95

RECEIVED
B.L.M. AZ STATE OFFICE



August 11, 1995

Certified P 991 612 618
Return Receipt Requested

Bureau of Land Management
Arizona State Office
3707 N. 7th Street
P.O. Box 16563
Phoenix, AZ 85011

9:00 A.M.
PHOENIX, ARIZONA

AUG 15 '95

RECEIVED
BLM, AZ STATE OFFICE

RE: Maintenance Fees for Unpatented Mining Claims

Gentlemen:

Enclosed with this letter are an *Affidavit of Payment of Maintenance Fees and of Intention to Hold Mining Claims* and a check for \$26,100 representing payment in the sum of \$100 for each of the unpatented mining claims in the Carlota claim group. This payment represents payment of the federal annual mining claim maintenance fees for the assessment year beginning at noon on September 1, 1995, and ending at noon on September 1, 1996. The full names of the claims and the BLM mining claim serial numbers assigned to the claims for which the fees are paid are described on the Exhibit A attached to the Affidavit and by this reference incorporated in this letter.

The claims are owned or leased by Carlota Copper Company, whose mailing address is 8101 E. Prentice Avenue, Suite 800, Englewood, CO 80111.

If you have any questions concerning payment of the fees and the information filing; or if you determine that the fees or information filing are inadequate in any respect, please contact me at (303) 694-4936 immediately.

Sincerely,

A handwritten signature in cursive script that reads "Sherry Ellebracht".

Sherry Ellebracht
Landman

Enclosures

Carlota Copper Company

8101 East Prentice Avenue, Suite 800, Englewood, Colorado 80111
303-694-4936 Fax 303-773-0733

When recorded, mail to:
Land Department
Carlota Copper Company
8101 E. Prentice Ave. #800
Englewood, CO 80111

RECEIVED
BLM, AZ STATE OFFICE
AUG 15 1995
9:00 A.M.
PHOENIX, ARIZONA

**AFFIDAVIT OF PAYMENT OF MAINTENANCE FEES
AND OF INTENTION TO HOLD MINING CLAIMS**

STATE OF COLORADO)
) ss.
COUNTY OF ARAPAHOE)

The undersigned Affiant, being first duly sworn, deposes and says:

1. Affiant, a citizen of the United States who is more than 18 years of age, is the agent of Carlota Copper Company and the other owners or claimants ("Owner") of the unpatented mining claims, mill sites, or tunnel sites more particularly described in the list set forth in Exhibit A attached hereto and incorporated by this reference (the "Claims"), is duly authorized to execute this Affidavit, and is personally acquainted with the mining claims, mill sites, or tunnel sites set forth in Exhibit A.

2. The address of Owner is:

Carlota Copper Company
8101 E. Prentice Ave., #800
Englewood, CO 80111

Sherwood B. Owens
%Dr. Sherwood B. Owens, Jr.
801 N. Wilmot, Suite B-4
Tucson, Az 85711

Recovery Resources Corp.
%Reliance Group Holdings, Inc.
55 E. 52nd Street
New York, NY 10055

3. The names of the Claims, the United States Bureau of Land Management ("BLM") Serial Numbers, and the recording information for the Claims in the records of the Counties of Gila and Pinal, State of Arizona, are more particularly set forth in Exhibit A hereto.

4. Owner has paid to the BLM, on or before August 31, 1995, a maintenance fee in the amount of \$100 for each Claim, pursuant to The Omnibus Budget Reconciliation Act of 1993, Pub. L. 103-66, 107 Stat. 312 (1993) (the "Act"). Such payment was made to hold the Claims for the assessment year beginning at noon on September 1, 1995, and ending at noon on September 1, 1996, as required by the Act.


5. By such payment, by Owner's compliance with applicable federal and state mining laws and regulations, and by this Affidavit, Owner intends to hold and maintain all of its right, title and interest in and to each of the Claims through the end of the assessment year ending at noon on September 1, 1996.

6. Affiant executes this Affidavit on the 11th day of August, 1995.

[Signature]
As agent and on behalf of Owner

Subscribed and sworn to before me this 11th day of August, 1995, by R. J. McGregor, as agent for Owner.

[Signature]
Notary Public



My commission expires: June 16, 1999

EXHIBIT A

CARLOTA

CARLOTA COPPER COMPANY

Unpatented mining claims situated in Sections 25, 26, 35, and 36,
Township 1 North, Range 13 East, G&SRB&M,
Globe-Miami Mining District, Gila and Pinal Counties, Arizona

CLAIM NAMES AND NUMBERS

Name	Date Located	Date Recorded	County Recordation		Date Filed w/BLM	BLM AMC Serial No.
			Docket	Page		
Gila County:						
Grizzly #1	7/18/89	7/24/89	774	120	9/1/89	298647
Amended		11/22/89	785	119	12/13/89	
Grizzly #2	7/18/89	7/24/89	774	123	9/1/89	298648
Amended		11/22/89	785	119	12/13/89	
Grizzly #3	7/18/89	7/24/89	774	126	9/1/89	298649
Amended		11/22/89	785	119	12/13/89	
Grizzly #4	7/18/89	7/24/89	774	129	9/1/89	298650
Amended		11/22/89	785	119	12/13/89	
Pinal County:						
		8/22/89	1625	631	9/1/89	
		11/22/89	1642	209	12/13/89	
Gila County:						
Grizzly #5	7/18/89	7/24/89	774	132	9/1/89	298651
Amended		11/22/89	785	119	12/13/89	
Pinal County:						
		8/22/89	1625	634	9/1/89	
		11/22/89	1642	209	12/13/89	
Gila County:						
Grizzly #6	7/18/89	7/24/89	774	135	9/1/89	298652
Amended		11/22/89	785	119	12/13/89	
Grizzly #7	7/18/89	7/24/89	774	138	9/1/89	298653
Amended		11/22/89	785	119	12/13/89	
Grizzly #8	7/18/89	7/24/89	774	141	9/1/89	298654
Amended		11/22/89	785	119	12/13/89	
Grizzly #9	7/18/89	7/24/89	774	144	9/1/89	298655
Amended		11/22/89	785	119	12/13/89	
Grizzly #10	7/18/89	7/24/89	774	147	9/1/89	298656
Amended		11/22/89	785	119	12/13/89	
Grizzly #11	7/18/89	7/24/89	774	150	9/1/89	298657
Amended		11/22/89	785	119	12/13/89	
Grizzly #12	7/18/89	7/24/89	774	153	9/1/89	298658
Amended		11/22/89	785	119	12/13/89	
Pinal County:						
	7/18/89	8/22/89	1625	637	9/1/89	
		11/22/89	1642	209	12/13/89	
Gila County:						
Grizzly #13	7/18/89	7/24/89	774	156	9/1/89	298659
Amended		11/22/89	785	119	12/13/89	
Grizzly #14	7/18/89	7/24/89	774	159	9/1/89	298660
Amended		11/22/89	785	119	12/13/89	

9:00 A.M.
PHOENIX, ARIZONA

RECEIVED
BLM, AZ STATE OFFICE
AUG 15 1989

(14) 5

Unpatented Mining Claims located in the Pinto Creek (Miami) Mining District,
in Sections 26, 27, 34, 35, and 36, T1N, R13E,
and Sections 1, 2, 11, and 12, T1S, R13E, G&SRB&M,
Gila and Pinal Counties, Arizona

Claim Name	Original Loc. Date	County	Original Recordation		Amended Recordation		BLM AMC Serial No.
			Book	Page	Book	Page	
Tip Top	3/2/29	Pinal	45	142	648	830	~ 52265
Tip Top #1	8/1/30	Pinal	46	275			~ 52266
Tip Top 2	3/2/29	Pinal	45	144	648	831	~ 52267
Tip Top 3	3/10/29	Pinal	45	145	648	832	~ 52268
Tip Top #4	8/1/30	Pinal	46	301			~ 52269
Eder #10	4/21/69	Pinal	569	819			~ 52270
Eder #11	4/21/69	Pinal	569	820			~ 52271
Eder #12	4/21/69	Pinal	569	821			~ 52272
Eder 14	9/27/71	Pinal	645	51			~ 52274
		Gila	308	309			
Eder 15	9/27/71	Pinal	645	52			~ 52275
		Gila	308	310			
Eder 16	9/27/71	Pinal	645	53	721	95	~ 52276
		Gila	308	311	348	10	
Eder 17	9/27/71	Pinal	645	54	721	96	~ 52277
		Gila	308	312	348	9	
Eder 18	9/27/71	Pinal	710	228			~ 52278
		Gila	308	313			
Eder 19	9/27/71	Pinal	710	229	721	715	~ 52279
		Gila	308	314	348	275	
Eder 22	9/27/71	Pinal	645	56			~ 52280
		Gila	308	317			
Eder #23	1/4/73	Pinal	691	416			~ 52281
Eder 27	9/11/73	Pinal	720	440			~ 52282
Eder 34	6/14/73	Pinal	710	926			~ 52285
Eder 35	6/14/73	Pinal	710	927			~ 52286
Eder 36	6/14/73	Pinal	710	928			~ 52287
Eder 39	6/13/73	Pinal	710	931			~ 52289
Eder 40	6/14/73	Pinal	710	932			~ 52290
Eder 43	6/13/73	Pinal	710	935			~ 52292
Eder 44	6/14/73	Pinal	710	936			~ 52293
Eder 45	6/13/73	Pinal	710	937			~ 52294
Eder 46	6/13/73	Pinal	710	938			~ 52295
Eder 47	6/13/73	Pinal	710	939			~ 52296
Eder 48	6/13/73	Pinal	710	940	721	97	~ 52297
Eder 49	6/12/73	Pinal	710	941			~ 52298
Eder 50	6/12/73	Pinal	710	942			~ 52299
Eder 51	6/12/73	Pinal	710	943			~ 52300
Eder 52	6/12/73	Pinal	710	944			~ 52301
Eder 53	6/12/73	Pinal	710	945			~ 52302
Eder 54	6/13/73	Pinal	710	946			~ 52303
		Gila	341	802			
Eder 55	6/13/73	Pinal	710	947			~ 52304
		Gila	341	803			
Eder 56	6/13/73	Pinal	710	948			~ 52305
		Gila	341	804			

36
38 28

Claim Name	Original Loc. Date	County	Original Recordation		Amended Recordation		BLM AMC Serial No.
			Book	Page	Book	Page	
Eder 57	6/12/73	Pinal	710	949	721	98	52306
		Gila	341	805	348	8	
Eder 59	6/14/73	Pinal	710	951			52307
		Gila	341	807			
Eder 62	9/7/73	Pinal	721	716			52308
Eder 63	9/7/73	Pinal	721	717			52309
		Gila	348	276			
Eder 64	9/7/73	Pinal	721	718			52310
		Gila	348	277			
Eder 65	9/7/73	Pinal	721	719			52311
		Gila	348	278			
Eder 66	9/7/73	Pinal	721	720			52312
		Gila	348	279			
Eder 67	9/7/73	Pinal	721	721			52313
		Gila	348	280			
Eder 68	9/7/73	Pinal	721	722			52314
		Gila	348	281			
Eder 69	9/7/73	Pinal	721	723			52315
		Gila	348	282			
Eder 70	9/24/73	Gila	348	283			52316
Ghost 16	12/29/66	Pinal	497	450			52317
Ghost 27	3/10/64	Pinal	387	137			52318
Ghost 28	5/18/64	Pinal	387	138			52319
Ghost 29	3/10/64	Pinal	387	139			52320
Ghost 30	5/18/64	Pinal	387	140			52321
Ghost 31	3/10/64	Pinal	387	141			52322
Ghost 32	12/29/66	Pinal	497	451			52323
Ghost 38	12/29/66	Pinal	497	452			52326
Ghost 40	12/29/66	Pinal	497	453			52327
Ghost 48	12/29/66	Pinal	497	455			52329
Ghost 50	12/29/66	Pinal	497	456			52330
Ghost 61	3/12/64	Pinal	387	165			52331
Ghost 62	3/12/64	Pinal	387	166			52332
Ghost 63	3/12/64	Pinal	387	167			52333
Ghost 42	12/29/66	Pinal	497	454			52328
Ghost 66	3/12/64	Pinal	387	170			52336
Ghost 90	12/29/66	Pinal	497	457			52337
Ghost 93	3/16/64	Pinal	387	194			52340
Ghost 95	3/16/64	Pinal	387	195			52342
Ghost 97	3/16/64	Pinal	387	196			52344
Ghost 99	3/16/64	Pinal	387	197			52346
Ghost 131	9/23/65	Pinal	429	515			52365
Ghost 132	9/23/65	Pinal	429	516			52366
Ghost 133	9/23/65	Pinal	429	517			52367
Ghost 134	9/23/65	Pinal	429	518			52368
Ghost 135	9/23/65	Pinal	429	519			52369
Ghost 136	9/23/65	Pinal	429	520			52370
Ghost 137	9/23/65	Pinal	429	521			52371

PHOENIX, ARIZONA
A.M. 00:6

AUG 15 1995

RECEIVED
BLM, AZ STATE OFFICE

39

Claim Name	Original		Original		Amended		BLM AMC Serial No.	
	Loc.	Date	County	Book	Page	Book		Page
Ghost 140		4/15/64	Pinal	387	209			52372
Ghost 141		4/15/64	Pinal	387	210			52373
Ghost 142		4/15/64	Pinal	387	211			52374
Ghost 143		4/15/64	Pinal	387	212			52375
Ghost 144		4/15/64	Pinal	387	213			52376
Cap 130		7/24/30	Pinal	46	311			52386
Cap 131		7/25/30	Pinal	46	311			52387
"Moon Rise"		2/15/1899	Gila	6	401			52388
Promoter		11/14/29	Gila	44	5	348	7	52389
Stars and Stripes		1/1/02	Gila	7	466	308	307	52390
Providence		7/1/28	Gila	40	444	309	649	52391
Eder 71		11/24/87	Gila	726	416			279919
Eder 72		11/24/87	Gila	726	419			279920
Eder 73		11/24/87	Gila	726	422			279921
			Pinal	1497	441			
Eder 74		11/24/87	Pinal	1497	443			279922
Eder 75		11/24/87	Pinal	1497	445			279923
Eder 76		11/24/87	Pinal	1497	447			279924

Unpatented mining claims situated in
Sections 4, 5, 6, 7, Township 1 South, Range 14 East;
Sections 1, 2, 11, 12, Township 1 South, Range 13 East;
Section 31, Township 1 North, Range 14 East;
Sections 14, 15, 22, 23, 25, 26, 27, Township 1 North, Range 13 East,
G&SRB&M, Globe-Miami Mining District, Gila and Pinal Counties, Arizona

CLAIM NAMES AND NUMBERS

Name	Date Located	Date Recorded	County	County Recordation Docket	Page	Date Filed w/BLM	BLM AMC Serial No.
Kelly #1	1/26/92	3/12/92	Gila	860	997	4/16/92	320760
Kelly #2	1/26/92	3/12/92	Gila	860	1000	4/16/92	320761
Kelly #3	1/26/92	3/12/92	Gila	861	01	4/16/92	320762
Kelly #4	1/26/92	3/12/92	Gila	861	04	4/16/92	320763
Kelly #5	1/26/92	3/12/92	Gila	861	07	4/16/92	320764
Kelly #6	1/28/92	3/12/92	Gila	861	10	4/16/92	320765
Kelly #7	1/26/92	3/12/92	Gila	861	13	4/16/92	320766
Kelly #8	1/28/92	3/12/92	Gila	861	16	4/16/92	320767
Kelly #9	1/26/92	3/12/92	Gila	861	19	4/16/92	320768
Kelly #10	1/28/92	3/12/92	Gila	861	22	4/16/92	320769
Kelly #11	1/26/92	3/12/92	Gila	861	25	4/16/92	320770

(Handwritten signature)

RECEIVED
BLM AZ STATE OFFICE
PHOENIX, ARIZONA
AUG 15 1995
9:00 A.M.

Name	Date Located	Date Recorded	County	County Recordation Docket	Page	Date Filed w/BLM	BLM AMC Serial No.
Kelly #12	1/28/92	3/12/92	Gila	861	28	4/16/92	320771
Kelly #13	1/26/92	3/12/92	Gila	861	31	4/16/92	320772
Kelly #14	1/28/92	3/12/92	Gila	861	34	4/16/92	320773
Kelly #15	1/28/92	3/12/92	Gila	861	37	4/16/92	320774
Kelly #16	1/28/92	3/12/92	Gila	861	40	4/16/92	320775
Kelly #17	1/28/92	3/12/92	Gila	861	43	4/16/92	320776
Kelly #18	1/28/92	3/12/92	Gila	861	46	4/16/92	320777
Kelly #19	1/28/92	3/12/92	Gila	861	49	4/16/92	320778
Kelly #20	1/26/92	3/12/92	Gila	861	52	4/16/92	320779
Kelly #21	1/27/92	3/12/92	Gila	861	55	4/16/92	320780
Kelly #22	1/27/92	3/12/92	Gila	861	58	4/16/92	320781
Kelly #23	1/27/92	3/12/92	Gila	861	61	4/16/92	320782
Kelly #24	1/27/92	3/12/92	Gila	861	64	4/16/92	320783
Kelly #25	1/27/92	3/12/92	Gila	861	67	4/16/92	320784
Kelly #26	1/27/92	3/12/92	Gila	861	70	4/16/92	320785
Kelly #27	1/29/92	3/12/92	Gila Pinal	861 1809	73 641	4/16/92	320786
Kelly #28	1/29/92	3/12/92	Gila Pinal	861 1809	76 643	4/16/92	320787
Kelly #29	1/29/92	3/12/92	Gila Pinal	861 1809	79 645	4/16/92	320788
Kelly #30	1/29/92	3/12/92	Gila	861	82	4/16/92	320789
Kelly #31-A	7/11/92	8/06/92 8/13/92	Gila Pinal	877 1845	747 922	8/27/92	324206
Kelly #32	1/29/92	3/12/92	Gila	861	88	4/16/92	320791
Kelly #33	1/29/92	3/12/92	Pinal	1809	649	4/16/92	320792
Kelly #34	1/29/92	3/12/92	Gila Pinal	861 1809	91 651	4/16/92	320793
Kelly #35	1/29/92	3/12/92	Pinal	1809	653	4/16/92	320794
Kelly #36	1/29/92	3/12/92	Gila Pinal	861 1809	94 655	4/16/92	320795
Kelly #37	1/28/92	3/12/92	Pinal	1809	657	4/16/92	320796
Kelly #38	1/28/92 1/29/92	3/12/92 3/12/92	Gila Pinal	861 1809	97 659	4/16/92	320797
Kelly #39	1/28/92	3/12/92	Pinal	1809	661	4/16/92	320798
Kelly #40	1/31/92	3/12/92	Pinal	1809	663	4/16/92	320799
Kelly #53	1/30/92	3/12/92	Pinal	1809	671	4/16/92	320803

PHOENIX, AR
9:00 A.M.

Aug 15

REC'D
BLM, AZ ST

305

Name	Date Located	Date Recorded	County	County Recordation Docket	Page	Date Filed w/BLM	BLM AMC Serial No.
Kelly #57	1/30/92	3/12/92	Pinal	1809	673	4/16/92	320804
Kelly #58	1/30/92	3/12/92	Pinal	1809	675	4/16/92	320805
Kelly #59	1/30/92	3/12/92	Pinal	1809	677	4/16/92	320806
Kelly #60	1/30/92	3/12/92	Pinal	1809	679	4/16/92	320807
Kelly #66	1/30/92	3/12/92	Pinal	1809	691	4/16/92	320813
Kelly #67	1/30/92	3/12/92	Pinal	1809	693	4/16/92	320814
Kelly #68	1/30/92	3/12/92	Pinal	1809	695	4/16/92	320815
Kelly #71	1/30/92	3/12/92	Pinal	1809	697	4/16/92	320816
Kelly #72	1/30/92	3/12/92	Pinal	1809	699	4/16/92	320817
Kelly #73	1/30/92	3/12/92	Pinal	1809	701	4/16/92	320818
Kelly #83	2/01/92	3/12/92	Pinal	1809	721	4/16/92	320828
Kelly #84	2/01/92	3/12/92	Pinal	1809	723	4/16/92	320829
Kelly #86	2/01/92	3/12/92	Pinal	1809	727	4/16/92	320831
Kelly #87	2/01/92	3/12/92	Pinal	1809	729	4/16/92	320832
Kelly #89	2/01/92	3/12/92	Pinal	1809	733	4/16/92	320834
Kelly #90	2/01/92	3/12/92	Pinal	1809	735	4/16/92	320835
Kelly #91	2/02/92	3/12/92	Pinal	1809	737	4/16/92	320836
Kelly #92	2/02/92	3/12/92	Gila Pinal	861 1809	100 739	4/16/92	320837
Kelly #93	2/02/92	3/12/92	Gila Pinal	861 1809	103 741	4/16/92	320838
Kelly #94	2/02/92	3/12/92	Gila	861	106	4/16/92	320839
Kelly #95	2/02/92	3/12/92	Gila Pinal	861 1809	109 743	4/16/92	320840
Kelly #96	2/02/92	3/12/92	Gila Pinal	861 1809	112 745	4/16/92	320841
Kelly #97	2/02/92	3/12/92	Gila	861	115	4/16/92	320842
Kelly #98	2/02/92	3/12/92	Gila	861	118	4/16/92	320843
Kelly #99	2/02/92	3/12/92	Gila	861	121	4/16/92	320844
Kelly #100	2/04/92	3/12/92	Gila	861	124	4/16/92	320845
Kelly #101	10/31/92	12/14/92	Gila	892	489	1/19/93	325818
Kelly #103	10/31/92	12/14/92	Gila	892	495	1/19/93	325820
Kelly #104	10/31/92	12/14/92	Gila	892	498	1/19/93	325821
Kelly #105	10/31/92	12/14/92	Gila	892	501	1/19/93	325822
Kelly #106	10/31/92	12/14/92	Gila	892	504	1/19/93	325823
Kelly #107	10/31/92	12/14/92	Gila	892	507	1/19/93	325824
Kelly #112	10/31/92	12/14/92	Gila	892	522	1/19/93	325829
Kelly #113	10/31/92	12/14/92	Gila	892	525	1/19/93	325830
Kelly #114	10/31/92	12/14/92	Gila	892	528	1/19/93	325831
Kelly #115	10/31/92	12/14/92	Gila	892	531	1/19/93	325832

36
300

9:00 A.M.
PHOENIX, ARIZONA

AUG 15 1995

RECEIVED
BLM AZ STATE OFFICE

Name	Date Located	Date Recorded	County	County Recordation Docket	Page	Date Filed w/BLM	BLM AMC Serial No.
Kelly #120	11/9/92	12/14/92	Gila	892	546	1/19/93	325837
Kelly #121	11/9/92	12/14/92	Gila	892	549	1/19/93	325838
Kelly #122	11/9/92	12/14/92	Gila	892	552	1/19/93	325839
Kelly #123	11/9/92	12/14/92	Gila	892	555	1/19/93	325840
Kelly #124	11/9/92	12/14/92	Gila	892	558	1/19/93	325841
Kelly #125	11/8/92	12/14/92	Gila	892	561	1/19/93	325842
Kelly #126	11/8/92	12/14/92	Gila	892	564	1/19/93	325843
Kelly #127	11/8/92	12/14/92	Gila	892	567	1/19/93	325844
Kelly #128	11/8/92	12/14/92	Gila	892	570	1/19/93	325845
			Pinal	1874	047		
Kelly #129	11/8/92	12/14/92	Gila	892	573	1/19/93	325846
Kelly #130	11/8/92	12/14/92	Gila	892	576	1/19/93	325847
Kelly #131	11/8/92	12/14/92	Gila	892	579	1/19/93	325848
Kelly #132	11/7/92	12/14/92	Gila	892	582	1/19/93	325849
			Pinal	1874	049		
Kelly #133	11/7/92	12/14/92	Gila	892	585	1/19/93	325850
Kelly #134	11/7/92	12/14/92	Gila	892	588	1/19/93	325851
Kelly #135	11/7/92	12/14/92	Gila	892	591	1/19/93	325852
Kelly #136	11/7/92	12/14/92	Gila	892	594	1/19/93	325853
			Pinal	1874	051		
Kelly #137	11/7/92	12/14/92	Gila	892	597	1/19/93	325854
			Pinal	1874	053		
Kelly #138	11/7/92	12/14/92	Gila	892	600	1/19/93	325855
Kelly #139	11/7/92	12/14/92	Gila	892	601	1/19/93	325856
Kelly #140	11/7/92	12/14/92	Gila	892	604	1/19/93	325857
Kelly #141	11/7/92	12/14/92	Gila	892	607	1/19/93	325858
Kelly #142	11/7/92	12/14/92	Gila	892	610	1/19/93	325859
Kelly #143	11/7/92	12/14/92	Gila	892	613	1/19/93	325860
Kelly #144	11/7/92	12/14/92	Gila	892	616	1/19/93	325861
Kelly #145	11/7/92	12/14/92	Gila	892	619	1/19/93	325862
Kelly #146	11/7/92	12/14/92	Gila	892	622	1/19/93	325863
Kelly #147	11/7/92	12/14/92	Gila	892	625	1/19/93	325864
Kelly #148	11/6/92	12/14/92	Gila	892	628	1/19/93	325865
Kelly #149	11/6/92	12/14/92	Gila	892	631	1/19/93	325866
Kelly #150	11/6/92	12/14/92	Gila	892	634	1/19/93	325867
Kelly #151	7/30/93	8/23/93	Gila	93-635862		8/23/93	327254
Kelly #152	7/30/93	8/23/93	Gila	93-635863		8/23/93	327255
Kelly #153	7/30/93	8/23/93	Gila	93-635864		8/23/93	327256
			Pinal	1936	617		
Kelly #154	7/30/93	8/23/93	Gila	93-635865		8/23/93	327257
			Pinal	1936	619		
Kelly #155	7/30/93	8/23/93	Gila	93-635866		8/23/93	327258
			Pinal	1936	621		

36
382

900 AM
PHOENIX, ARIZONA
RECEIVED
BLM, AZ STATE OFFICE
Aug 15 '93

Name	Date Located	Date Recorded	County	County Recordation Docket Page	Date Filed w/BLM	BLM AMC Serial No.
Kelly #156	7/30/93	8/23/93	Gila Pinal	93-635867 1936 623	8/23/93	327259
Kelly #157	7/30/93	8/23/93	Pinal	1936 625	8/23/93	327260
Kelly #158	7/30/93	8/23/93	Gila Pinal	93-635861 1936 627	8/23/93	327261
Kelly #159	7/30/93	8/23/93	Pinal	1936 629	8/23/93	327262
Kelly #160	7/30/93	8/23/93	Pinal	1936 631	8/23/93	327263
Kelly #161	7/30/93	8/23/93	Pinal	1936 633	8/23/93	327264
Kelly #162	7/30/93	8/23/93	Pinal	1936 635	8/23/93	327265
Kelly #163	7/30/93	8/23/93	Pinal	1936 637	8/23/93	327266

Unpatented mining claims situated in Section 36, Township 1 North, Range 13 East;
 Section 31, Township 1 North, Range 14 East;
 Section 1, Township 1 South, Range 13 East;
 and Section 6, Township 1 South, Range 14 East,
 Globe-Miami Mining District, G&SRB&M, Gila County, Arizona.

Claim Name	Recorded Book/Docket	Page	BLM Serial No.
Lizard No. 27	47	348	AMC 28018
Rejected No. 1	31	415	AMC 28020
Rejected No. 2	31	416	AMC 28019
Amended	52	374	
Rejected No. 3	53	184	AMC 28016
Rejected No. 4	493	569	AMC 97634
Rejected No. 5	493	571	AMC 97635
Rejected No. 6	493	573	AMC 97636
Rejected No. 7	493	575	AMC 97637
Rejected No. 8	493	577	AMC 97638
Rejected No. 9	493	579	AMC 97639
Rejected No. 10	493	581	AMC 97640
Rejected No. 11	493	583	AMC 97641
Rejected No. 12	493	585	AMC 97642
Rejected No. 13	493	587	AMC 97643

Unpatented Mining Claims located in the Pinto Creek (Miami) Mining District,
 in Section 36, T1N, R13E, G&SRB&M, Gila County, Arizona

Name	Location Date	County Recordation Book	Page	BLM AMC Serial No.
Overside	9/1/39	48	70	27989
Amended	6/17/59	102	43	
Amended	5/23/93	909	127	
Crown Point Ext. No. 1	6/17/59	102	37	27990
Amended	5/23/93	909	131	

245

RECEIVED
 BLM, AZ STATE OFF.
 AUG 15 '95
 9:00 A.M.
 PHOENIX, ARIZONA

<u>Name</u>	<u>Location Date</u>	<u>County Recordation</u> <u>Book Page</u>		<u>BLM AMC Serial No.</u>
Crown Point Ext. No. 2	6/17/59	102	38	27991
Amended	5/23/93	909	133	
Old Abe	9/1/39	48	70	27992
Amended	6/17/59	102	39	
Amended	5/23/93	909	124	
Old Abe No. 1	10/1/39	48	82	27993
Amended	6/17/59	102	41	
Amended	5/23/93	909	129	

The above-listed claims are owned by:

Carlota Copper Company
8101 E. Prentice Avenue, #800
Englewood, CO 80111

Unpatented Mining Claims located in the Pinto Creek (Miami) Mining District,
in Section 36, T1N, R13E, G&SRB&M, Gila County, Arizona

<u>Name</u>	<u>Location Date</u>	<u>County Recordation</u> <u>Book Page</u>		<u>BLM AMC Serial No.</u>
Brewery	3/12/1892	4	145	39932
Amended	5/23/93	909	116	
Clipper	1/20/1906	11	286	39933
Amended	5/23/93	909	118	
Old Abe	9/1/39	48	70	39934
Amended	5/23/93	909	124	
Thomas Jefferson	9/1/39	48	71	39935
Amended	5/23/93	909	120	
Blue Jay Fraction	11/21/42	48	357	39936
Amended	5/23/93	909	122	
Vat	11/25/59	112	344	39937

The above-listed claims are owned by:

Recovery Resources Corporation
% Reliance Group Holdings, Inc.
55 E. 52nd Street
New York, NY 10055

RECEIVED
BLM AZ STATE OFFICE
Aug 15 1995
9:00 A.M.
PHOENIX, ARIZONA

<u>Name</u>	<u>Location Date</u>	<u>County Recordation Book</u>	<u>Page</u>	<u>BLM AMC Serial No.</u>
Lost Knife #1	5/23/59	100	416	39938
Amended	3/17/68	230	418	
Lost Knife #2	10/28/59	108	133	39939
Amended	3/17/68	230	415	
Manganese Cap	5/06/65	176	507	39940
Amended	3/17/68	230	419	
Galena	5/06/65	176	508	39941
Amended	3/17/68	230	416	
Dew	6/1/68	237	635	39942
Lad	6/1/68	237	636	39943

The above-listed claims are owned by:

Sherwood B. Owens
 % Dr. Sherwood B. Owens, Jr.
 801 N. Wilmot, Suite B-4
 Tucson, AZ 85711

RECEIVED
 BLM, AZ STATE OFFICE
 Aug 15 '95
 9:00 A.M.
 PHOENIX, ARIZONA

Millsite Claims situated in Section 23 and 26,
 Township 1 North, Range 13 East, G&SRB&M
 Undesignated Mining District, Gila County, Arizona

<u>Name</u>	<u>Date Located</u>	<u>Date Recorded</u>	<u>County</u>	<u>County Recordation Docket Page</u>	<u>Date Filed w/BLM</u>	<u>BLM AMC Serial No.</u>
Sick-A-More #1	6/16/93	8/23/93	Gila	93-635858	8/23/93	327251
Sick-A-More #2	6/16/93	8/23/93	Gila	93-635859	8/23/93	327252
Sick-A-More #3	6/16/93	8/23/93	Gila	93-635860	8/23/93	327253

The above-listed claims are owned by:

Carlota Copper Company
 8101 E. Prentice Avenue, #800
 Englewood, CO 80111

UNITED STATES
DEPARTMENT OF THE INTERIOR
BUREAU OF LAND MANAGEMENT

RECEIPT AND ACCOUNTING ADVICE

NO. 2147552 04

WG/AZ

08/15/95

Subject: CLAIM MAINTENANCE FEE 1996 (261)

2 14 13

OK
26,100.00

Applicant:

CARLOTA COPPER CO
LAND DEPT.
8101 E PRENTICE AVE # 800
ENGLEWOOD, CO 80111


SAME CK. # 001397

Remitter: 303-694-4936

Assignor:

FACE MANAGEMENT DATA

298647-660	325829-832
52265-272	325837-867
52274-282	327254-266
52285-287	
52289-290	28018-020
52292-52323	28016
52326-333	97634-643
52336-337	27989-993
52340	39932-943
52342	327251-253
52344	
52346	
52365-376	
52386-391	
279919-924	
320760-789	
324206	
320791-799	
320803-807	
320813-818	
320828-829	
320831-832	
320834-845	
325818	



UNITED STATES
DEPARTMENT OF THE INTERIOR
BUREAU OF LAND MANAGEMENT

RECEIPT AND ACCOUNTING ADVICE

NO. **2147552**

WG/AZ 08/15/95

Subject: CLAIM MAINTENANCE FEE 1996 (261)

2 14 13 26,100.00

Applicant:

CARLOTA COPPER CO
LAND DEPT.
8101 E PRENTICE AVE # 800
ENGLEWOOD, CO 80111

Remitter: SAME CK. # 001397
303-694-4936

Assignor:

LEASE MANAGEMENT DATA NEW UPDATE PAYMENT

ORIGINAL SERIAL NO.	ASG.	TYPE	ST.	CTY.	FUND SYMBOL	ACRES/UNITS	RATE
AMC 298647, ET AL							

AMOUNT	ANV. DATE	EXP. DATE	BILL CYC.	S/C	DISTRICT	NEXT BILL	MISC. DATA	U of M	ACTUAL UNITS

ASSIGNMENT SERIAL NO.	ASG.	TYPE	ST.	CTY.	FUND SYMBOL	ACRES/UNITS	RATE

AMOUNT	ANV. DATE	EXP. DATE	BILL CYC.	S/C	DISTRICT	NEXT BILL	MISC. DATA	U of M	ACTUAL UNITS

APPLY REMITTANCE

ACTION	FUND SYMBOL	CTY.	AMOUNT
FILING FEE			
RENTAL			
UNEARNED			
REFUND			
TOTAL			
AMOUNT DUE			

Remarks:

BY:

DATE:

Lease in Escrow?
 KGS?
 Auto Escalates?
 Auto Renew?

Of Interest?
 Operating Rights?
 Operator
 Bond Filed?

FOR MMS USE ONLY

BILLEE NUMBER	FOREST REFUGE
OCS SECTION CODE	

CASE FOLDER COPY



M A G M A C O P P E R C O M P A N Y

95-008982

7735
27738
28542
35792
40735

97634
129535
142565
138517
190837
215329
319065
327204 SR

July 25, 1995

Alex Acosta
CORPORATE LAND MANAGER

Gila County
Recorders Office
140 E. Ash Street
Globe, AZ 85501

NOTICE OF INTENT

Gentlemen,

Magma Copper Company ("Magma"), a Delaware corporation authorized to do business in the State of Arizona, has complied with the Final Rule as published in the Federal Register which implements provisions of the Interior Department and related agencies' Appropriations Act of 1993, that requires annual rental fees of \$100 for each mining claim and site located and held under the General Mining Law of 1872.

Therefore, Magma intends to hold those certain unpatented lode claims and mill sites situated in the Globe Mining District in Gila County, Arizona of which the Bureau of Land Management assigned serial numbers to each, together with the name, docket and page of the official records in Gila County, Arizona, as shown in Exhibit "A" attached hereto and made a part hereof.

This Notice is given with respect to the assessment year September 1, 1995 and September 1, 1996.

MAGMA COPPER COMPANY

ALEX ACOSTA

Corporate Land Manager and Agent

RECEIVED
BLM, AZ STATE OFFICE
Aug 9 9 15 AM '95
PHOENIX, ARIZONA

8/17/95 Lewis (P)
ENTERED IN COMPUTER
1996 Maintenance fee

SUBSCRIBED and SWORN to before me this 25th day of July, 1995.
My Commission Expires: _____ My Commission Expires April 29, 1999

NOTARY PUBLIC



85-603982

ck# 1900
CRASH
PAGES 10

FEE#
RECORDED AT THE REQUEST OF
Magma Copper Co.
DATE July 31, 1995 TIME 4:40 P.M.
OFFICIAL RECORDS OF GILA COUNTY, AZ
LINDA HAUGHT ORTEGA, RECORDER
BY Cynthia Villanaz, Deputy

When recorded mail to:
Ruben Santellanes
Magma
473-6307
Call for pick-up

This space reserved for recording information

343 CLAIMS

\$ 34,300.00

DLL

DO NOT REMOVE

This is part of the official document.

RECEIVED
BLM. AZ STATE OFFICE
AUG 9 9 15 AM '95
PHOENIX, ARIZONA

Magma Copper Company
Pinto Valley Mining Division
P.O. Box 100
Miami, AZ 85539

Exhibit "A"

MAGMA COPPER COMPANY
Pinto Valley Mining Division

<u>BLM Serial Number</u>	<u>Name</u>	<u>Docket</u>	<u>Book</u>	<u>Page</u>
AMC 28014 ✓	Black Owl ✓		43	614
AMC 28015 ✓	White Owl ✓		43	613
AMC 28041 ✓	Key ✓	312		587
AMC 28042 ✓	Key No. 1 ✓	312		588
AMC 28058 ✓	Evening Star ✓		39	356
AMC 27987)	Baseline No. 1)	284		856
AMC 27988)	Baseline No. 2)	284		857
AMC 27994 ✓	Tunnel ✓	10		502
AMC 190837 }	C1 }	579		725
AMC 190838 }	C2 }	579		727
AMC 190839 }	C3 }	579		729
AMC 190840 }	C4 }	579		731
AMC 27995 }	Fly No. 1 }	157		230
AMC 27996 }	Fly No. 2 }	157		231
AMC 27997 }	Fly No. 3 }	157		232
AMC 27998 }	Fly No. 4 }	157		233
AMC 27999 }	Fly No. 5 }	157		234
AMC 28000 }	Fly No. 6 }	157		235
AMC 28001 }	Fly No. 7 }	157		236
AMC 28002 }	Fly No. 8 }	157		237
AMC 28003 }	Fly No. 9 }	157		238
AMC 28004 }	Fly No. 10 }	157		239
AMC 28005 }	Fly No. 11 }	157		240
AMC 28006 }	Fly No. 12 }	157		241
AMC 28007 }	Fly No. 13 }	157		242
AMC 28008 }	Blue Bird #4 ✓		47	415
AMC 28009 }	Conquistador No. 1 ✓		48	247
	Amended		49	305
AMC 28010 }	Arizona No. 23)		48	107
	Amended		49	304
AMC 28011 }	Arizona No. 24)		48	107
	Amended		49	305
AMC 28012 }	Black Eagle #2 ✓	107		223
AMC 28013 }	Gold Coin ✓	154		449
AMC 28043 }	November Re-located ✓		50	7
AMC 28044 }	October ✓		50	8
AMC 28045 }	Cities No. 1 }	290		871
AMC 28046 }	Cities No. 2 }	290		872
AMC 28047 }	Cities No. 3 }	290		873
AMC 28048 }	Cities No. 4 }	290		874
AMC 28049 }	Cities No. 5 }	290		875

Aug 9 15 AM '95
RECEIVED
BLM AZ STATE OFFICE

<u>BLM Serial Number</u>	<u>Name</u>	<u>Docket</u>	<u>Book</u>	<u>Page</u>
AMC 28050	Cities No. 6	290		876
AMC 28051	Cities No. 7	290		877
AMC 28052	Cities No. 8	290		878
AMC 28053	Cities No. 9	290		879
AMC 28054	Cities No. 10	290		880
AMC 28055	Cities No. 11	290		881
AMC 28056	Cities No. 12	290		882
AMC 28057	Cities No. 13	290		883
AMC 27738	Cowboy No. 1		46	15
	Amended		42	127
AMC 27739	Cowboy No. 2		46	16
	Amended		42	128
AMC 27740	Cowboy No. 3		46	17
	Amended		42	129
AMC 27741	Rita ✓		47	150
AMC 27742	Copper Site ✓		27	43
	Amended		42	124
AMC 27743	Pine Tree ✓		20	16
	Amended		42	126
AMC 27744	Copper Bottom No. 3		43	416
	Amended		42	122
AMC 27745	Copper Bottom No. 4		43	417
	Amended		42	123
AMC 27746	Pinon ✓		47	149
AMC 27747	Hammer ✓		47	147
AMC 27748	Joan ✓		47	148
AMC 27749	Southern Cross ✓		47	151
AMC 27750	Midnight Test ✓		27	226
	Amended		42	125
AMC 27756	Hill No. 1	280		9
AMC 27757	Hill No. 2	280		10
AMC 27758	Hill No. 3	280		11
AMC 27759	Hill No. 4	280		12
AMC 27760	Hill No. 5	280		13
AMC 27761	Hill No. 6	280		14
AMC 27762	Hill No. 7	280		15
AMC 27763	Hill No. 8	280		16
AMC 27764	Hill No. 9	280		17
AMC 27765	Hill No. 10	280		18
AMC 319065	Hill No. 11	855		828
AMC 319066	Hill No. 12	855		830
AMC 319067	Hill No. 13	855		832
AMC 27751	Copper Bottom No. 1 ✓		43	414
	Amended		42	195
AMC 27752	Copper Bottom No. 6 ✓		43	419
	Amended		42	194
AMC 27753	Copper Bottom No. 8		47	385
AMC 27754	Copper Bottom No. 9		47	386
AMC 27755	Copper Bottom No. 10		47	387
AMC 7735	Mary 1	426		246
AMC 7736	Mary 2	426		247

DLL
/1

RECEIVED
BLM AZ STATE OFFICE
AUG 9 9 15 AM '95

25-601982

<u>BLM Serial Number</u>	<u>Name</u>	<u>Docket</u>	<u>Book</u>	<u>Page</u>
AMC 7737	Mary 3	426		248
AMC 7738	Mary 4	426		249
AMC 7739	Mary 5	426		250
AMC 7740	Mary 6	426		251
AMC 28059	Zee No.2	284		855
AMC 35792	Quartz Site (A)	466		191
AMC 35793	Quartz Site No. 2 (A)	466		190
AMC 35794	Quartz Site No. 3 (A)	466		189
AMC 35800	Quartz Site No. 9 (A)	466		183
AMC 35801	Quartz Site No. 10 (A)	466		182
AMC 35802	Quartz Site No. 11 (A)	466		181
AMC 35803	Quartz Site No. 12 (A)	466		180
AMC 35804	Quartz Site No. 13 (A)	466		179
AMC 35805	Quartz Site No. 14 (A)	466		178
AMC 35806	Quartz Site No. 15 (A)	466		177
AMC 35807	Quartz Site No. 16 (A)	466		176
AMC 35808	Quartz Site No. 17 (A)	466		175
AMC 35809	Quartz Site No. 18 (A)	466		174
AMC 35810	Quartz Site No. 19 (A)	466		173
AMC 35811	Quartz Site No. 20 (A)	466		172
AMC 35812	Quartz Site No. 21 (A)	466		171
AMC 35813	Quartz Site No. 22 (A)	466		170
AMC 35814	Quartz Site No. 23 (A)	466		169
AMC 35815	Quartz Site No. 24 (A)	466		168
AMC 35816	Quartz Site No. 25 (A)	466		167
AMC 35820	Quartz Site #28 (A)	466		165
AMC 35821	Silver Bell (A)	466		192
AMC 35824	Janie No. 1 (A)	466		194
AMC 35825	Janie No. 2 (A)	466		195
AMC 35830	Copper Bottom #2 (A)	466		202
AMC 35831	Copper Bottom #5 (A)	466		215
AMC 35832	Copper Bottom #7 (A)	466		201
AMC 35833	Copper Bottom #11 (A)	466		216
AMC 35834	Copper Bottom #12 (A)	466		217
AMC 35835	Copper Bottom #13 (A)	466		218
AMC 215329	D1	606		157
AMC 215330	D2	606		159
AMC 215331	D3	606		161
AMC 215332	D4	606		163
AMC 215333	D5	606		165
AMC 215334	D6	606		167
AMC 215335	D7	606		169
AMC 215336	D8	606		171
AMC 215337	D9	606		173
AMC 215338	D10	606		175
AMC 215339	D11	606		177
AMC 215340	D12	606		179
AMC 215341	D13	606		181
AMC 215342	D14	606		183
AMC 215343	D15	606		185
AMC 215344	D16	606		187

110
51

RECEIVED
 BLM AZ STATE OFFICE
 AUG 9 9 15 AM '95

95-86882

<u>BLM Serial Number</u>	<u>Name</u>	<u>Docket</u>	<u>Book</u>	<u>Page</u>
AMC 215345	D17	606		189
AMC 27766	Robs No. 3	285		473
AMC 27767	Robs No. 4	285		474
AMC 27768	Robs No. 5	285		475
AMC 27769	Robs No. 10	285		480
AMC 27770	Robs No. 11	285		481
AMC 27771	Robs No. 12	285		482
AMC 27772	Robs No. 13	285		483
AMC 27773	Robs No. 14	285		484
AMC 27774	Robs No. 15	285		485
AMC 27775	Robs No. 16	285		486
AMC 27776	Robs No. 17	285		487
AMC 27777	Robs No. 18	285		488
AMC 27778	Robs No. 19	285		489
AMC 27779	Robs No. 20	285		490
AMC 27780	Robs No. 21	285		491
AMC 27781	Robs No. 22	285		492
AMC 27782	Robs No. 23	285		493
AMC 27783	Robs No. 24	285		494
AMC 27784	Robs No. 25	285		495
AMC 27785	Robs No. 26	285		496
AMC 27786	Robs No. 27	285		497
AMC 27787	Robs No. 28	285		498
AMC 27788	Robs No. 29	285		499
AMC 27789	Robs No. 30	285		500
AMC 27790	Robs No. 31	285		501
AMC 27791	Robs No. 32	285		502
AMC 27792	Robs No. 7 Relocated	343		206
AMC 27798	Skunk 1	343		203
AMC 27799	Skunk 2	343		204
AMC 27800	Skunk 3	343		205
AMC 27801	Rita No. 15	173		540
AMC 27802	Sunrise		48	35
AMC 27803	Limestone #1		49	150
AMC 27804	Limestone #2		49	150
AMC 27805	Limestone #3		49	151
AMC 27806	Limestone #4	154		638
AMC 27807	Limestone No. 5	154		639
AMC 27793	Independence		41	160
	Amended		42	114
AMC 27794	Enterprise		46	434
AMC 27795	Enterprise No. 2		41	313
AMC 27796	Enterprise No. 3		41	313
AMC 27797	Silver Bar		46	435
	Amended		42	115
AMC 28017	Lizzard #26		47	347
	Amended	11		81
AMC 28018	Lizzard #27		47	348
AMC 138512	K1	542		700
AMC 138513	K2	542		702
AMC 138514	K3	542		704

Aug 9 9 16 AM '95

RECEIVED
B.L.M. AZ STATE OFFICE

84
710

85-66882

<u>BLM Serial Number</u>	<u>Name</u>	<u>Docket</u>	<u>Book</u>	<u>Page</u>
AMC 138515	K4	542		706
AMC 138516	K5	542		708
AMC 138517	K6	542		710
AMC 138518	K7	542		712
AMC 138519	K8	542		714
AMC 138520	K9	542		716
AMC 138521	K10	542		718
AMC 138522	K11	542		720
AMC 138523	K12	542		722
AMC 138524	K13	542		724
AMC 138525	K14	542		726
AMC 138526	K15	542		728
AMC 138527	K16	542		730
AMC 138528	K17	542		732
AMC 138529	K18	542		734
AMC 138530	K19	542		736
AMC 138531	K20	542		738
AMC 138532	K21	542		740
AMC 138533	K22	542		742
AMC 138534	K23	542		744
AMC 138535	K24	542		746
AMC 138536	K25	542		748
AMC 138537	K26	542		750
AMC 138538	K27	542		752
AMC 138539	K28	542		754
AMC 138540	K29	542		756
AMC 138541	K30	542		758
AMC 138542	K31	542		760
AMC 138543	K32	542		762
AMC 138544	K33	542		764
AMC 138545	K34	542		766
AMC 138546	K35	542		768
AMC 40744	East Water ✓	469		458
AMC 28542 ✓	Ash 5 ✓	325		47
AMC 27808	Ash 7	325		48
AMC 27809	Ash 8	325		49
AMC 27810	Ash 9	325		50
AMC 27811	Ash 10	325		51
AMC 27812	Ash 11	325		52
AMC 27813	Ash 12	325		53
AMC 27814	Ash 13	325		54
AMC 27815	Ash 14	325		55
AMC 27816	Ash 15	325		56
AMC 27817	Ash 16	325		57
AMC 27818	Ash 17	325		58
AMC 27819	Ash 18	325		59
AMC 27820	Ash 19	325		60
AMC 27821	Ash 20	325		61
AMC 27822	Ash 21	325		62
AMC 27823	Ash 22	325		63
AMC 27824	Ash 23	325		64

15
11

RECEIVED
 BLM AZ STATE OFFICE
 AUG 9 16 AM '95

95-86,982

<u>BLM Serial Number</u>	<u>Name</u>	<u>Docket</u>	<u>Book</u>	<u>Page</u>
AMC 27825	Ash 24	325		65
AMC 27826	Ash 25	325		66
AMC 27827	Ash 26	325		67
AMC 27828	Ash 27	325		68
AMC 27829	Ash 28	325		69
AMC 27830	Ash 29	325		70
AMC 27831	Ash 30	325		71
AMC 27832	Ash 31	325		72
AMC 27833	Ash 32	325		73
AMC 27834	Ash 33	325		74
AMC 27835	Ash 34	325		75
AMC 27836	Ash 35	325		76
AMC 27837	Ash 36	325		77
AMC 27838	Ash 37	325		78
AMC 27839	Ash 38	325		79
AMC 27840	Ash 39	325		80
AMC 27841	Ash 40	325		81
AMC 27842	Ash 41	325		82
AMC 27843	Ash 42	325		83
AMC 27844	Ash 43	325		84
AMC 27845	Ash 44	325		85
AMC 27846	Ash 45	325		86
AMC 27847	Ash 46	325		87
AMC 27848	Ash 47	325		88
AMC 27849	Ash 48	325		89
AMC 27850	Ash 49	325		90
AMC 27851	Ash 64	325		91
AMC 27852	Ash 65	325		92
AMC 27853	Ash 66	325		93
AMC 27854	Ash 67	325		94
AMC 27855	Ash 68	325		95
AMC 27856	Ash 69	325		96
AMC 27857	Ash 70	325		97
AMC 27858	Ash 71	325		98
AMC 27859	Ash 72	325		99
AMC 27860	Ash 73	325		100
AMC 27861	Ash 74	325		101
AMC 27862	Ash 75	325		102
AMC 27863	Ash 76	325		103
AMC 27864	Ash 77	325		104
AMC 27865	Ash 78	325		105
AMC 27866	Ash 79	325		106
AMC 27867	Ash 80	325		107
AMC 27868	Ash 81	325		108
AMC 27869	Ash 82	325		109
AMC 27870	Ash 83	325		110
AMC 27871	Ash 84	325		111
AMC 27872	Ash 85	325		112
AMC 27873	Ash 86	325		113
AMC 27874	Ash 87	325		114
AMC 27875	Ash 88	325		115

15
211

RECEIVED
 BLM AZ STATE OFFICE
 AUG 9 9 16 AM '95

95-00-082

<u>BLM Serial</u> <u>Numer</u>	<u>Name</u>	<u>Docket</u>	<u>Book</u>	<u>Page</u>
AMC 27876	Ash 89	325		116
AMC 27877	Ash 90	325		117
AMC 27878	Ash 91	325		118
AMC 27879	Ash 92	325		119
AMC 27880	Ash 93	325		120
AMC 27881	Ash 94	325		121
AMC 27882	Ash 95	325		122
AMC 27883	Ash 96	325		123
AMC 27884	Ash 97	325		124
AMC 27885	Ash 98	325		125
AMC 27886	Ash 99	325		126
AMC 27887	Ash 100	325		127
AMC 27888	Ash 101	325		128
AMC 27889	Ash 102	325		129
AMC 27890	Ash 103	325		130
AMC 27891	Ash 104	325		131
AMC 27892	Ash 105	325		132
AMC 27893	Ash 106	325		133
AMC 27894	Ash 107	325		134
AMC 27895	Ash 108	325		135
AMC 27896	Ash 109	325		136
AMC 27897	Ash 110	325		137
AMC 27898	Ash 111	325		138
AMC 27899	Ash 112	325		139
AMC 27900	Ash 113	325		140
AMC 27901	Ash 114	325		141
AMC 27902	Ash 115	325		142
AMC 27903	Ash 200	355		176
AMC 27904	Ash 201	355		177
AMC 27905	Ash 202	355		178
AMC 28023	Peak No. 3 ✓	333		331
AMC 28025	Peak No. 7	333		333
AMC 28026	Peak No. 8	333		334
AMC 28027	Peak No. 9	335		703
AMC 28028	Peak No. 10	335		704
AMC 28031	Peak No. 14	367		606
AMC 28032	Peak No. 15	367		607
AMC 28033	Peak No. 17	367		608
AMC 28036	Peak No. 22	390		9
AMC 28037	Peak No. 24	402		700
AMC 28038	Peak 25	405		974
AMC 28040	Peak 28	414		719
AMC 97644	Peak 34	493		567
AMC 129535	Peak 94	534		775
AMC 142565	M1	549		363
AMC 327204	P1	93-634671		
AMC 327205	P2	93-634672		
AMC 327206	P3	93-634673		
AMC 327207	P4	93-634674		
AMC 327208	P5	93-634675		
AMC 327209	P6	93-634676		

PHOENIX, ARIZONA

RECEIVED
B.L.M. AZ STATE OFFICE
AUG 9 9 16 AM '95

15
710

95-835982

<u>BLM Number</u>	<u>Name</u>	<u>Docket</u>	<u>Book</u>	<u>Page</u>
AMC 327210	P7	93-634677		
AMC 327211	P8	93-634678		
AMC 327212	P9	93-634679		
AMC 327213	P10	93-634680		
AMC 327214	P11	93-634681		
AMC 327215	P12	93-634682		
AMC 327216	P13	93-634683		
AMC 327217	P14	93-634684		
AMC 327218	P15	93-634685		
AMC 327219	P16	93-634686		
AMC 327220	P17	93-634687		
AMC 327221	P18	93-634688		

D/L
12

RECEIVED
BLM, AZ STATE OFFICE
Aug 9 9 16 AM '95
PHOENIX, ARIZONA

UNITED STATES
DEPARTMENT OF THE INTERIOR
BUREAU OF LAND MANAGEMENT

RECEIPT AND ACCOUNTING ADVICE

NO. 2147439 04

WG/AZ 08/09/95

Subject: CLAIM MAINTENANCE FEE 1996 (343) 2 3 13 34,300.00

Applicant:

MAGMA COPPER CO
PINTO VALLEY MINING DIV.
PO BOX 100
MIAMI, AZ. 85539

SAME CK. # 0033819
Remitter: 473-6307

Assignor:

LEASE MANAGEMENT DATA NEW UPDATE PAYMENT

ORIGINAL SERIAL NO.	ASG.	TYPE	ST.	CTY.	FUND SYMBOL	ACRES/UNITS	RATE
AMC 28014, ET AL							

AMOUNT	ANV. DATE	EXP. DATE	BILL CYC.	S/C	DISTRICT	NEXT BILL	MISC. DATA	U of M	ACTUAL UNITS

ASSIGNMENT SERIAL NO.	ASG.	TYPE	ST.	CTY.	FUND SYMBOL	ACRES/UNITS	RATE

AMOUNT	ANV. DATE	EXP. DATE	BILL CYC.	S/C	DISTRICT	NEXT BILL	MISC. DATA	U of M	ACTUAL UNITS

APPLY REMITTANCE			
ACTION	FUND SYMBOL	CTY.	AMOUNT
FILING FEE			
RENTAL			
UNEARNED			
REFUND			
TOTAL			
AMOUNT DUE			

Remarks:

28040 - 28059
28542
35792 - 35794
35800 - 35816
27738 - 27905
27987 - 27988
35820 - 35821
27994 - 28015
35824 - 35825
28017 - 28018
35830 - 35835
40744
28023
97644
28025 - 28028
129535
28031 - 28033
142565
138512 - 138546
BY: 28036 - 28038
DATE:

Lease in Escrow?
 KGS? Of Interest?
 Auto Escalates? Operating Rights?
 Auto Renew? Operator
Bond Filed?

FOR MMS USE ONLY

BILLEE	FOREST REFUGE
NUMBER	
OCS SECTION	
CODE	

190837 - 190840 319065 - 319066
215329 - 215345 327205 - 32722

UNEARNED FILE COPY

50

 **CARLOTA COPPER COMPANY**

August 5, 1994

Certified P 991 612 613
Return Receipt Requested

Bureau of Land Management
Arizona State Office
3707 N. 7th Street
P.O. Box 16563
Phoenix, AZ 85011

RE: Maintenance Fees for Unpatented Mining Claims


Gentlemen:

Enclosed with this letter are an *Affidavit of Payment of Maintenance Fees and of Intention to Hold Mining Claims* and a check for \$27,600 representing payment in the sum of \$100 for each of the unpatented mining claims in the Carlota claim group. This payment represents payment of the federal annual mining claim maintenance fees for the assessment year beginning at noon on September 1, 1994, and ending at noon on September 1, 1995. The full names of the claims and the BLM mining claim serial numbers assigned to the claims for which the fees are paid are described on the Exhibit A attached to the Affidavit and by this reference incorporated in this letter.

The claims are owned or leased by Carlota Copper Company, whose mailing address is 8101 E. Prentice Avenue, Suite 800, Englewood, CO 80111.

If you have any questions concerning payment of the fees and the information filing; or if you determine that the fees or information filing are inadequate in any respect, please contact me at (303) 694-4936 immediately.

Sincerely,


Sherry Ellebracht
Landman

Enclosures

Carlota Copper Company


8101 East Prentice Avenue, Suite 800, Englewood, Colorado 80111
303-694-4936 Fax 303-773-0733

298647
52072
279919
320760
324206
325818
327251
39932
RECEIVED
BLM, AZ STATE OFFICE
Aug 8 '94
3:00 A.M.
PHOENIX, ARIZONA

27738

97634

SR



2768

When recorded, mail to:
Land Department
Carlota Copper Company
8101 E. Prentice Ave. #800
Englewood, CO 80111

**AFFIDAVIT OF PAYMENT OF MAINTENANCE FEES
AND OF INTENTION TO HOLD MINING CLAIMS**

9:00 A.M.
PHOENIX, ARIZONA

AUG 8 '94

RECEIVED
BLM, AZ STATE OFFICE

STATE OF COLORADO)
) ss.
COUNTY OF ARAPAHOE)

The undersigned Affiant, being first duly sworn, deposes and says:

1. Affiant, a citizen of the United States who is more than 18 years of age, is the agent of Carlota Copper Company and the other owners or claimants ("Owner") of the unpatented mining claims, mill sites, or tunnel sites more particularly described in the list set forth in Exhibit A attached hereto and incorporated by this reference (the "Claims"), is duly authorized to execute this Affidavit, and is personally acquainted with the mining claims, mill sites, or tunnel sites set forth in Exhibit A.

2. The address of Owner is:

Carlota Copper Company
8101 E. Prentice Ave., #800
Englewood, CO 80111

Sherwood B. Owens
%Dr. Sherwood B. Owens, Jr.
801 N. Wilmot, Suite B-4
Tucson, Az 85711


Recovery Resources Corp.
%Reliance Group Holdings, Inc.
55 E. 52nd Street
New York, NY 10055

3. The names of the Claims, the United States Bureau of Land Management ("BLM") Serial Numbers, and the recording information for the Claims in the records of the Counties of Gila and Pinal, State of Arizona, are more particularly set forth in Exhibit A hereto.


4. Owner has paid to the BLM, on or before August 31, 1994, a maintenance fee in the amount of \$100 for each Claim, pursuant to The Omnibus Budget Reconciliation Act of 1993, Pub. L. 103-66, 107 Stat. 312 (1993) (the "Act"). Such payment was made to hold the Claims for the assessment year beginning at noon on September 1, 1994, and ending at noon on September 1, 1995, as required by the Act.

5. By such payment, by Owner's compliance with applicable federal and state mining laws and regulations, and by this Affidavit, Owner intends to hold and maintain all of its right, title and interest in and to each of the Claims through the end of the assessment year ending at noon on September 1, 1995.

6. Affiant executes this Affidavit on the 5th day of August, 1994.


As agent and on behalf of Owner

Subscribed and sworn to before me this 5th day of August, 1994, by R. J. McGregor, as agent for Carlota Copper Company.


Notary Public

My commission expires: June 16, 1995

EXHIBIT A

CARLOTA

CARLOTA COPPER COMPANY

(14)

Unpatented mining claims situated in Sections 25, 26, 35, and 36,
Township 1 North, Range 13 East, G&SRB&M,
Globe-Miami Mining District, Gila County, Arizona

CLAIM NAMES AND NUMBERS

<u>Name</u>	<u>Date Located</u>	<u>Date Recorded</u>	<u>County Recordation Docket</u>	<u>Page</u>	<u>Date Filed w/BLM</u>	<u>BLM AMC Serial No.</u>
Grizzly #1	7/18/89	7/24/89	774	120	9/1/89	298647
Amended		11/22/89	785	119	12/13/89	
Grizzly #2	7/18/89	7/24/89	774	123	9/1/89	298648
Amended		11/22/89	785	119	12/13/89	
Grizzly #3	7/18/89	7/24/89	774	126	9/1/89	298649
Amended		11/22/89	785	119	12/13/89	
Grizzly #4	7/18/89	7/24/89	774	129	9/1/89	298650 *
Amended		11/22/89	785	119	12/13/89	
Grizzly #5	7/18/89	7/24/89	774	132	9/1/89	298651 *
Amended		11/22/89	785	119	12/13/89	
Grizzly #6	7/18/89	7/24/89	774	135	9/1/89	298652
Amended		11/22/89	785	119	12/13/89	
Grizzly #7	7/18/89	7/24/89	774	138	9/1/89	298653
Amended		11/22/89	785	119	12/13/89	
Grizzly #8	7/18/89	7/24/89	774	141	9/1/89	298654
Amended		11/22/89	785	119	12/13/89	
Grizzly #9	7/18/89	7/24/89	774	144	9/1/89	298655
Amended		11/22/89	785	119	12/13/89	
Grizzly #10	7/18/89	7/24/89	774	147	9/1/89	298656
Amended		11/22/89	785	119	12/13/89	
Grizzly #11	7/18/89	7/24/89	774	150	9/1/89	298657
Amended		11/22/89	785	119	12/13/89	
Grizzly #12	7/18/89	7/24/89	774	153	9/1/89	298658 *
Amended		11/22/89	785	119	12/13/89	
Grizzly #13	7/18/89	7/24/89	774	156	9/1/89	298659
Amended		11/22/89	785	119	12/13/89	
Grizzly #14	7/18/89	7/24/89	774	159	9/1/89	298660
Amended		11/22/89	785	119	12/13/89	

Unpatented mining claims situated in Sections 26 and 35,
Township 1 North, Range 13 East, G&SRB&M,
Pinal County, Arizona

(Same claims overlap county line as listed above in Gila County listing)

CLAIM NAMES AND NUMBERS

<u>Name</u>	<u>Date Located</u>	<u>Date Recorded</u>	<u>County Recordation Docket</u>	<u>Page</u>	<u>Date Filed w/BLM</u>	<u>BLM AMC Serial No.</u>
Grizzly #4	7/18/89	8/22/89	1625	631	9/1/89	298650
Amended		11/22/89	1642	209	12/13/89	
Grizzly #5	7/18/89	8/22/89	1625	634	9/1/89	298651
Amended		11/22/89	1642	209	12/13/89	
Grizzly #12	7/18/89	8/22/89	1625	637	9/1/89	298658
Amended		11/22/89	1642	209	12/13/89	

(14)

(3)

Duplicate Numbers above see *

8-19-94

ENTERED IN COMPUTER

95- maintenance fee

SR

E. S. ...
8-26-94
A-1

RECEIVED
BLM AZ STATE
AUG 8 1994
9:00 AM
PHOENIX, ARIZONA



Unpatented Mining Claims located in the Pinto Creek (Miami) Mining District,
in Sections 26, 27, 33, 34, 35, and 36, T1N, R13E,
and Sections 1, 2, 3, 4, 11, and 12, T1S, R13E G&SRB&M,
Gila and Pinal Counties, Arizona

Claim Name	Original Loc. Date	County	Original Recordation		Amended Recordation		BLM AMC Serial No.
			Book	Page	Book	Page	
Tip Top ✓	3/2/29	Pinal	45	142	648	830	~ 52265
Tip Top #1	8/1/30	Pinal	46	275			~ 52266
Tip Top 2	3/2/29	Pinal	45	144	648	831	~ 52267
Tip Top 3	3/10/29	Pinal	45	145	48	832	~ 52268
Tip Top #4	8/1/30	Pinal	46	301			~ 52269
Eder #10	4/21/69	Pinal	569	819			~ 52270
Eder #11	4/21/69	Pinal	569	820			~ 52271
Eder #12	4/21/69	Pinal	569	821			~ 52272
Eder #13	4/25/69	Pinal	569	818			~ 52273
Eder 14	9/27/71	Pinal	645	51			~ 52274
		Gila	308	309			
Eder 15	9/27/71	Pinal	645	52			~ 52275
		Gila	308	310			
Eder 16	9/27/71	Pinal	645	53	721	95	~ 52276
		Gila	308	311	348	10	
Eder 17	9/27/71	Pinal	645	54	721	96	~ 52277
		Gila	308	312	348	9	
Eder 18	9/27/71	Pinal	710	228			~ 52278
		Gila	308	313			
Eder 19	9/27/71	Pinal	710	229	721	715	~ 52279
		Gila	308	314	348	275	
Eder 22	9/27/71	Pinal	645	56			~ 52280
		Gila	308	317			
Eder #23	1/4/73	Pinal	691	416			~ 52281
Eder 27 ✓	9/11/73	Pinal	720	440			~ 52282
Eder 31	6/12/73	Pinal	710	923			~ 52283
Eder 32	6/12/73	Pinal	710	924			~ 52284
Eder 34	6/14/73	Pinal	710	926			~ 52285
Eder 35	6/14/73	Pinal	710	927			~ 52286
Eder 36	6/14/73	Pinal	710	928			~ 52287
Eder 38	6/13/73	Pinal	710	930			~ 52288
Eder 39	6/13/73	Pinal	710	931			~ 52289
Eder 40	6/14/73	Pinal	710	932			~ 52290
Eder 42	6/13/73	Pinal	710	934			~ 52291
Eder 43	6/13/73	Pinal	710	935			~ 52292
Eder 44	6/14/73	Pinal	710	936			~ 52293
Eder 45	6/13/73	Pinal	710	937			~ 52294
Eder 46	6/13/73	Pinal	710	938			~ 52295
Eder 47	6/13/73	Pinal	710	939			~ 52296
Eder 48	6/13/73	Pinal	710	940	721	97	~ 52297
Eder 49	6/12/73	Pinal	710	941			~ 52298
Eder 50	6/12/73	Pinal	710	942			~ 52299
Eder 51	6/12/73	Pinal	710	943			~ 52300
Eder 52	6/12/73	Pinal	710	944			~ 52301
Eder 53	6/12/73	Pinal	710	945			~ 52302
Eder 54	6/13/73	Pinal	710	946			~ 52303
		Gila	341	802			
Eder 55	6/13/73	Pinal	710	947			~ 52304
		Gila	341	803			
Eder 56	6/13/73	Pinal	710	948			~ 52305
		Gila	341	804			
Eder 57	6/12/73	Pinal	710	949	721	98	~ 52306
		Gila	341	805	348	8	
Eder 59	6/14/73	Pinal	710	951			~ 52307
		Gila	341	807			

8-19-94
ENTERED IN COMPUTER
95- maintenance fee SR

RECEIVED
BLM AZ STATE OFFICE
Aug 8 '94
9:00 AM
PHOENIX, ARIZONA

Claim Name	Original		Original		Amended		BLM AMC Serial No.	
	Loc.	Date	County	Book	Page	Book		Page
Rim Rock 3	1/5/22		Pinal			648	824	52380
Rim Rock 4	7/16/22		Pinal	36	370	716	575	52381
Rim Rock #5	8/1/30		Gila	37	179			52382
			Pinal	46	304	721	93	52382
Annex #5	8/1/30		Pinal	46	305	721	92	52383
Annex 6	8/1/30		Pinal	46	306	648	818	52384
Annex 7	8/1/30		Pinal	46	306	721	94	52385
Cap 130	7/24/30		Pinal	46	311			52386
Cap 131	7/25/30		Pinal	46	311			52387
"Moon Rise" Promoter	2/15/1899		Gila	6	401			52388
Stars and Stripes	11/14/29		Gila	44	5	348	7	52389
Providence	1/1/02		Gila	7	466	308	307	52390
Sixty Four	7/1/28		Gila	40	444	309	649	52391
Extension	1/1/12		Pinal	716	573			52392
			Gila	22	356			52392
Eder 71	11/24/87		Gila	726	416			279919
Eder 72	11/24/87		Gila	726	419			279920
Eder 73	11/24/87		Gila	726	422			279921
			Pinal	1497	441			279922
Eder 74	11/24/87		Pinal	1497	443			279922
Eder 75	11/24/87		Pinal	1497	445			279923
Eder 76	11/24/87		Pinal	1497	447			279924

Unpatented mining claims situated in Sections 5, 6, 7,
Township 1 South, Range 14 East; Sections 1, 2, 11, 12, Township 1 South,
Range 13 East; Section 31, Township 1 North, Range 14 East;
Section 26, Township 1 North, Range 13 East, G. & S.R.B. & M,
Globe-Miami Mining District, Gila and Pinal Counties, Arizona

CLAIM NAMES AND NUMBERS

Name	Date Located	Date Recorded	County	County Recordation Docket Page	Date Filed w/BLM	BLM AMC Serial No.
Kelly #1	1/26/92	3/12/92	Gila	860 997	4/16/92	320760
Kelly #2	1/26/92	3/12/92	Gila	860 1000	4/16/92	320761
Kelly #3	1/26/92	3/12/92	Gila	861 01	4/16/92	320762
Kelly #4	1/26/92	3/12/92	Gila	861 04	4/16/92	320763
Kelly #5	1/26/92	3/12/92	Gila	861 07	4/16/92	320764
Kelly #6	1/28/92	3/12/92	Gila	861 10	4/16/92	320765
Kelly #7	1/26/92	3/12/92	Gila	861 13	4/16/92	320766
Kelly #8	1/28/92	3/12/92	Gila	861 16	4/16/92	320767
Kelly #9	1/26/92	3/12/92	Gila	861 19	4/16/92	320768
Kelly #10	1/28/92	3/12/92	Gila	861 22	4/16/92	320769
Kelly #11	1/26/92	3/12/92	Gila	861 25	4/16/92	320770

PHOENIX, ARIZONA
9:00 A.M.

AUG 8 1994

RECEIVED
BLM AZ STATE OFFICE

62280-9a
279919-24
320760-70

(30)

Name	Date Located	Date Recorded	County	County Recordation Docket	Page	Date Filed w/BLM	BLM AMC Serial No.
Kelly #12	1/28/92	3/12/92	Gila	861	28	4/16/92	~ 320771
Kelly #13	1/26/92	3/12/92	Gila	861	31	4/16/92	~ 320772
Kelly #14	1/28/92	3/12/92	Gila	861	34	4/16/92	~ 320773
Kelly #15	1/28/92	3/12/92	Gila	861	37	4/16/92	~ 320774
Kelly #16	1/28/92	3/12/92	Gila	861	40	4/16/92	~ 320775
Kelly #17	1/28/92	3/12/92	Gila	861	43	4/16/92	~ 320776
Kelly #18	1/28/92	3/12/92	Gila	861	46	4/16/92	~ 320777
Kelly #19	1/28/92	3/12/92	Gila	861	49	4/16/92	~ 320778
Kelly #20	1/26/92	3/12/92	Gila	861	52	4/16/92	~ 320779
Kelly #21	1/27/92	3/12/92	Gila	861	55	4/16/92	~ 320780
Kelly #22	1/27/92	3/12/92	Gila	861	58	4/16/92	~ 320781
Kelly #23	1/27/92	3/12/92	Gila	861	61	4/16/92	~ 320782
Kelly #24	1/27/92	3/12/92	Gila	861	64	4/16/92	~ 320783
Kelly #25	1/27/92	3/12/92	Gila	861	67	4/16/92	~ 320784
Kelly #26	1/27/92	3/12/92	Gila	861	70	4/16/92	~ 320785
Kelly #27	1/29/92	3/12/92	Gila Pinal	861 1809	73 641	4/16/92	~ 320786
Kelly #28	1/29/92	3/12/92	Gila Pinal	861 1809	76 643	4/16/92	~ 320787
Kelly #29	1/29/92	3/12/92	Gila Pinal	861 1809	79 645	4/16/92	~ 320788
Kelly #30	1/29/92	3/12/92	Gila	861	82	4/16/92	~ 320789
Kelly #31-A	7/11/92	8/06/92 8/13/92	Gila Pinal	877 1845	747 922	8/27/92	~ 324206 ✓
Kelly #32	1/29/92	3/12/92	Gila	861	88	4/16/92	~ 320791
Kelly #33	1/29/92	3/12/92	Pinal	1809	649	4/16/92	~ 320792
Kelly #34	1/29/92	3/12/92	Gila Pinal	861 1809	91 651	4/16/92	~ 320793
Kelly #35	1/29/92	3/12/92	Pinal	1809	653	4/16/92	~ 320794
Kelly #36	1/29/92	3/12/92	Gila Pinal	861 1809	94 655	4/16/92	~ 320795
Kelly #37	1/28/92	3/12/92	Pinal	1809	657	4/16/92	~ 320796
Kelly #38	1/28/92 1/29/92	3/12/92 3/12/92	Gila Pinal	861 1809	97 659	4/16/92	~ 320797
Kelly #39	1/28/92	3/12/92	Pinal	1809	661	4/16/92	~ 320798
Kelly #40	1/31/92	3/12/92	Pinal	1809	663	4/16/92	~ 320799
Kelly #53	1/30/92	3/12/92	Pinal	1809	671	4/16/92	~ 320803
Kelly #57	1/30/92	3/12/92	Pinal	1809	673	4/16/92	~ 320804
Kelly #58	1/30/92	3/12/92	Pinal	1809	675	4/16/92	~ 320805
Kelly #59	1/30/92	3/12/92	Pinal	1809	677	4/16/92	~ 320806
Kelly #60	1/30/92	3/12/92	Pinal	1809	679	4/16/92	~ 320807

PHOENIX, ARIZONA
9:00 AM
Aug 8 '94
RECEIVED
BLM ARIZONA OFFICE
320771-8
91-9

(34)

Name	Date Located	Date Recorded	County	County Recordation Docket Page		Date Filed w/BLM	BLM AMC Serial No.
Kelly #66	1/30/92	3/12/92	Pinal	1809	691	4/16/92	320813
Kelly #67	1/30/92	3/12/92	Pinal	1809	693	4/16/92	320814
Kelly #68	1/30/92	3/12/92	Pinal	1809	695	4/16/92	320815
Kelly #71	1/30/92	3/12/92	Pinal	1809	697	4/16/92	320816
Kelly #72	1/30/92	3/12/92	Pinal	1809	699	4/16/92	320817
Kelly #73	1/30/92	3/12/92	Pinal	1809	701	4/16/92	320818
Kelly #83	2/01/92	3/12/92	Pinal	1809	721	4/16/92	320828
Kelly #84	2/01/92	3/12/92	Pinal	1809	723	4/16/92	320829
Kelly #86	2/01/92	3/12/92	Pinal	1809	727	4/16/92	320831
Kelly #87	2/01/92	3/12/92	Pinal	1809	729	4/16/92	320832
Kelly #89	2/01/92	3/12/92	Pinal	1809	733	4/16/92	320834
Kelly #90	2/01/92	3/12/92	Pinal	1809	735	4/16/92	320835
Kelly #91	2/02/92	3/12/92	Pinal	1809	737	4/16/92	320836
Kelly #92	2/02/92	3/12/92	Gila Pinal	861 1809	100 739	4/16/92	320837
Kelly #93	2/02/92	3/12/92	Gila Pinal	861 1809	103 741	4/16/92	320838
Kelly #94	2/02/92	3/12/92	Gila	861	106	4/16/92	320839
Kelly #95	2/02/92	3/12/92	Gila Pinal	861 1809	109 743	4/16/92	320840
Kelly #96	2/02/92	3/12/92	Gila Pinal	861 1809	112 745	4/16/92	320841
Kelly #97	2/02/92	3/12/92	Gila	861	115	4/16/92	320842
Kelly #98	2/02/92	3/12/92	Gila	861	118	4/16/92	320843
Kelly #99	2/02/92	3/12/92	Gila	861	121	4/16/92	320844
Kelly #100	2/04/92	3/12/92	Gila	861	124	4/16/92	320845
Kelly #101	10/31/92	12/14/92	Gila	892	489	1/19/93	325818
Kelly #103	10/31/92	12/14/92	Gila	892	495	1/19/93	325820
Kelly #104	10/31/92	12/14/92	Gila	892	498	1/19/93	325821
Kelly #105	10/31/92	12/14/92	Gila	892	501	1/19/93	325822
Kelly #106	10/31/92	12/14/92	Gila	892	504	1/19/93	325823
Kelly #107	10/31/92	12/14/92	Gila	892	507	1/19/93	325824
Kelly #112	10/31/92	12/14/92	Gila	892	522	1/19/93	325829
Kelly #113	10/31/92	12/14/92	Gila	892	525	1/19/93	325830
Kelly #114	10/31/92	12/14/92	Gila	892	528	1/19/93	325831
Kelly #115	10/31/92	12/14/92	Gila	892	531	1/19/93	325832
Kelly #120	11/9/92	12/14/92	Gila	892	546	1/19/93	325837
Kelly #121	11/9/92	12/14/92	Gila	892	549	1/19/93	325838
Kelly #122	11/9/92	12/14/92	Gila	892	552	1/19/93	325839
Kelly #123	11/9/92	12/14/92	Gila	892	555	1/19/93	325840
Kelly #124	11/9/92	12/14/92	Gila	892	558	1/19/93	325841
Kelly #125	11/8/92	12/14/92	Gila	892	561	1/19/93	325842
Kelly #126	11/8/92	12/14/92	Gila	892	564	1/19/93	325843
Kelly #127	11/8/92	12/14/92	Gila	892	567	1/19/93	325844
Kelly #128	11/8/92	12/14/92	Gila Pinal	892 1874	570 047	1/19/93	325845

PHOENIX, ARIZONA
9:00 AM
Aug 8 1994
RECEIVED
BLM AZ STATE OFF

320813-18
28-29
30-31
32-33

325818
12-24
29-30
31-32

Name	Date Located	Date Recorded	County	County Recordation Docket	Page	Date Filed w/BLM	BLM AMC Serial No.
Kelly #129	11/8/92	12/14/92	Gila	892	573	1/19/93	~325846
Kelly #130	11/8/92	12/14/92	Gila	892	576	1/19/93	~325847
Kelly #131	11/8/92	12/14/92	Gila	892	579	1/19/93	~325848
Kelly #132	11/7/92	12/14/92	Gila Pinal	892 1874	582 049	1/19/93	~325849
Kelly #133	11/7/92	12/14/92	Gila	892	585	1/19/93	~325850
Kelly #134	11/7/92	12/14/92	Gila	892	588	1/19/93	~325851
Kelly #135	11/7/92	12/14/92	Gila	892	591	1/19/93	~325852
Kelly #136	11/7/92	12/14/92	Gila Pinal	892 1874	594 051	1/19/93	~325853
Kelly #137	11/7/92	12/14/92	Gila Pinal	892 1874	597 053	1/19/93	~325854
Kelly #138	11/7/92	12/14/92	Gila	892	600	1/19/93	~325855
Kelly #139	11/7/92	12/14/92	Gila	892	601	1/19/93	~325856
Kelly #140	11/7/92	12/14/92	Gila	892	604	1/19/93	~325857
Kelly #141	11/7/92	12/14/92	Gila	892	607	1/19/93	~325858
Kelly #142	11/7/92	12/14/92	Gila	892	610	1/19/93	~325859
Kelly #143	11/7/92	12/14/92	Gila	892	613	1/19/93	~325860
Kelly #144	11/7/92	12/14/92	Gila	892	616	1/19/93	~325861
Kelly #145	11/7/92	12/14/92	Gila	892	619	1/19/93	~325862
Kelly #146	11/7/92	12/14/92	Gila	892	622	1/19/93	~325863
Kelly #147	11/7/92	12/14/92	Gila	892	625	1/19/93	~325864
Kelly #148	11/6/92	12/14/92	Gila	892	628	1/19/93	~325865
Kelly #149	11/6/92	12/14/92	Gila	892	631	1/19/93	~325866
Kelly #150	11/6/92	12/14/92	Gila	892	634	1/19/93	~325867
Kelly #151	7/30/93	8/23/93	Gila	93-635862		8/23/93	~327254
Kelly #152	7/30/93	8/23/93	Gila	93-635863		8/23/93	~327255
Kelly #153	7/30/93	8/23/93	Gila Pinal	93-635864 1936 617		8/23/93	~327256
Kelly #154	7/30/93	8/23/93	Gila Pinal	93-635865 1936 619		8/23/93	~327257
Kelly #155	7/30/93	8/23/93	Gila Pinal	93-635866 1936 621		8/23/93	~327258
Kelly #156	7/30/93	8/23/93	Gila Pinal	93-635867 1936 623		8/23/93	~327259
Kelly #157	7/30/93	8/23/93	Pinal	1936 625		8/23/93	~327260
Kelly #158	7/30/93	8/23/93	Gila Pinal	93-635861 1936 627		8/23/93	~327261
Kelly #159	7/30/93	8/23/93	Pinal	1936 629		8/23/93	~327262
Kelly #160	7/30/93	8/23/93	Pinal	1936 631		8/23/93	~327263
Kelly #161	7/30/93	8/23/93	Pinal	1936 633		8/23/93	~327264
Kelly #162	7/30/93	8/23/93	Pinal	1936 635		8/23/93	~327265
Kelly #163	7/30/93	8/23/93	Pinal	1936 637		8/23/93	~327266

PHOENIX, ARIZONA
9:00 A.M.

Aug 8 '94

RECEIVED
BLM AZ STATE OFFICE

(35)

Unpatented Mining Claims located in the Pinto Creek (Miami) Mining District,
in Section 36, T1N, R13E, G&SRB&M, Gila County, Arizona

Name	Location Date	County Recordation		BLM AMC Serial No.
		Book	Page	
Brewery ✓ Amended	3/12/1892 5/23/93	4 909	145 116	39932
Clipper ✓ Amended	1/20/1906 5/23/93	11 909	286 118	39933
Old Abe ✓ Amended	9/1/39 5/23/93	48 909	70 124	39934
Thomas Jefferson ✓ Amended	9/1/39 5/23/93	48 909	71 120	39935
Blue Jay Fraction ✓ Amended	11/21/42 5/23/93	48 909	357 122	39936
Vat ✓	11/25/59	112	344	39937

The above-listed claims are owned by:

Recovery Resources Corporation
% Reliance Group Holdings, Inc.
55 E. 52nd Street
New York, NY 10055

RECEIVED
BLM AZ STATE OFFICE
Aug 8 '94
9:00 A.M.
PHOENIX, ARIZONA

Name	Location Date	County Recordation		BLM AMC Serial No.
		Book	Page	
Lost Knife #1 Amended	5/23/59 3/17/68	100 230	416 418	39938
Lost Knife #2 Amended	10/28/59 3/17/68	108 230	133 415	39939
✓ Manganese Cap Amended	5/06/65 3/17/68	176 230	507 419	39940
✓ Galena Amended	5/06/65 3/17/68	176 230	508 416	39941
✓ Dew	6/1/68	237	635	39942
✓ Lad	6/1/68	237	636	39943

The above-listed claims are owned by:

Sherwood B. Owens
% Dr. Sherwood B. Owens, Jr.
801 N. Wilmot, Suite B-4
Tucson, AZ 85711

Unpatented mining claims situated in Section 36, Township 1 North, Range 13 East;
 Section 31, Township 1 North, Range 14 East;
 Section 1, Township 1 South, Range 13 East;
 and Section 6, Township 1 South, Range 14 East,
 Globe-Miami Mining District, G&SRB&M, Gila County, Arizona.

*Maint. fee pd
 by Magma
 Copper 8-3-94
 Receipt 2061997.*

Claim Name	Recorded		BLM Serial No.
	Book/Docket	Page	
Lizard No. 27 ✓	47	348	AMC 28018
Rejected No. 1 ✓	31	415	AMC 28020
Rejected No. 2 ✓	31	416	AMC 28019
Rejected No. 2 Amended	52	374	
Rejected No. 3 ✓	53	184	AMC 28016
Rejected No. 4	493	569	AMC 97634
Rejected No. 5	493	571	AMC 97635
Rejected No. 6	493	573	AMC 97636
Rejected No. 7	493	575	AMC 97637
Rejected No. 8	493	577	AMC 97638
Rejected No. 9	493	579	AMC 97639
Rejected No. 10	493	581	AMC 97640
Rejected No. 11	493	583	AMC 97641
Rejected No. 12	493	585	AMC 97642
Rejected No. 13	493	587	AMC 97643 (14)

Unpatented Mining Claims located in the Pinto Creek (Miami) Mining District,
 in Section 36, T1N, R13E, G&SRB&M, Gila County, Arizona

Name	Location Date	County Recordation		BLM AMC Serial No.
		Book	Page	
Overside ✓	9/1/39	48	70	27989
Amended	6/17/59	102	43	
Amended	5/23/93	909	127	
Crown Point Ext. No. 1 ✓	6/17/59	102	37	27990
Amended	5/23/93	909	131	
Crown Point Ext. No. 2 ✓	6/17/59	102	38	27991
Amended	5/23/93	909	133	
Old Abe ✓	9/1/39	48	70	27992
Amended	6/17/59	102	39	
Amended	5/23/93	909	124	
Old Abe No. 1 ✓	10/1/39	48	82	27993
Amended	6/17/59	102	41	
Amended	5/23/93	909	129	

The above-listed claims are owned by:

Carlota Copper Company
 8101 E. Prentice Avenue, #800
 Englewood, CO 80111

PHOENIX, ARIZONA
 9:00 A.M.

Aug 8 '94

RECEIVED
 BLM AZ STATE OFFICE

(19)

27989-93
 28016
 28018-20
 97634-43

Millsite Claims situated in Section 23 and 26,
Township 1 North, Range 13 East, G&SRB&M
Undesignated Mining District, Gila County, Arizona

<u>Name</u>	<u>Date Located</u>	<u>Date Recorded</u>	<u>County</u>	<u>County Recordation Docket Page</u>	<u>Date Filed w/BLM</u>	<u>BLM AMC Serial No.</u>
Sick-A-More #1	6/16/93	8/23/93	Gila	93-635858	8/23/93	327251
Sick-A-More #2	6/16/93	8/23/93	Gila	93-635859	8/23/93	327252
Sick-A-More #3	6/16/93	8/23/93	Gila	93-635860	8/23/93	327253

The above-listed claims are owned by:

Carlota Copper Company
8101 E. Prentice Avenue, #800
Englewood, CO 80111

RECEIVED
BLM AZ STATE OFFICE
AUG 8 '94
9:00 A.M.
PHOENIX, ARIZONA

(3)

AMC ~~28014~~
~~28015~~
~~27987~~
~~27994~~
~~190537~~
~~28043~~
~~27738~~
~~27756~~

AMC ~~319065~~
~~975~~
~~35792~~
~~35874~~
~~35830~~
~~35874~~
~~35830~~
~~215329~~

AMC ~~27766~~
94-652197
~~28017~~
~~13892~~
CLAIMS ~~10744~~
343
~~28542~~
\$ 34,300.00
~~27808~~
~~27858~~
~~28033~~
~~28025~~
~~28031~~
~~28036~~
~~28040~~
~~97644~~
~~129533~~
~~142565~~
~~327204~~
~~40735~~

Exhibit "A"

MAGMA COPPER COMPANY

Pinto Valley Mining Division

BLM Serial
Number

Name

Docket

Book

Page

BLM Serial Number	Name	Docket	Book	Page
AMC 28014	Black Owl		43	614
AMC 28015	White Owl		43	613
AMC 28041	Key	312		587
AMC 28042	Key No. 1	312		588
AMC 28058	Evening Star		39	356
AMC 27987	Baseline No. 1	284		856
AMC 27988	Baseline No. 2	284		857
AMC 27994	Tunnel	10		502
AMC 190837	C1	579		725
AMC 190838	C2	579		727
AMC 190839	C3	579		729
AMC 190840	C4	579		731
AMC 27995	Fly No. 1	157		230
AMC 27996	Fly No. 2	157		231
AMC 27997	Fly No. 3	157		232
AMC 27998	Fly No. 4	157		233
AMC 27999	Fly No. 5	157		234
AMC 28000	Fly No. 6	157		235
AMC 28001	Fly No. 7	157		236
AMC 28002	Fly No. 8	157		237
AMC 28003	Fly No. 9	157		238
AMC 28004	Fly No. 10	157		239
AMC 28005	Fly No. 11	157		240
AMC 28006	Fly No. 12	157		241
AMC 28007	Fly No. 13	157		242
AMC 28008	Blue Bird #4		47	415
AMC 28009	Conquistador No. 1		48	247
	Amended		49	305
AMC 28010	Arizona No. 23		48	107
	Amended		49	304
AMC 28011	Arizona No. 24		48	107
	Amended		49	305
AMC 28012	Black Eagle #2	107		223
AMC 28013	Gold Coin	154		449
AMC 28043	November Re-located		50	7
AMC 28044	October		50	8
AMC 28045	Cities No. 1	290		871
AMC 28046	Cities No. 2	290		872
AMC 28047	Cities No. 3	290		873
AMC 28048	Cities No. 4	290		874
AMC 28049	Cities No. 5	290		875

ENTERED IN COMPUTER

AB - 8-15-94

Aug 3 9 22 AM '94
RECEIVED
BLM AZ STATE OFFICE

address

<u>BLM Serial Number</u>	<u>Name</u>	<u>Docket</u>	<u>Book</u>	<u>Page</u>
AMC 28050	Cities No. 6	290		876
AMC 28051	Cities No. 7	290		877
AMC 28052	Cities No. 8	290		878
AMC 28053	Cities No. 9	290		879
AMC 28054	Cities No. 10	290		880
AMC 28055	Cities No. 11	290		881
AMC 28056	Cities No. 12	290		882
AMC 28057	Cities No. 13	290		883
AMC 27738	Cowboy No. 1		46	15
	Amended		42	127
AMC 27739	Cowboy No. 2		46	16
	Amended		42	128
AMC 27740	Cowboy No. 3		46	17
	Amended		42	129
AMC 27741	Rita		47	150
AMC 27742	Copper Site		27	43
	Amended		42	124
AMC 27743	Pine Tree		20	16
	Amended		42	126
AMC 27744	Copper Bottom No. 3		43	416
	Amended		42	122
AMC 27745	Copper Bottom No. 4		43	417
	Amended		42	123
AMC 27746	Pinon		47	149
AMC 27747	Hammer		47	147
AMC 27748	Joan		47	148
AMC 27749	Southern Cross		47	151
AMC 27750	Midnight Test		27	226
	Amended		42	125
AMC 27756	Hill No. 1	280		9
AMC 27757	Hill No. 2	280		10
AMC 27758	Hill No. 3	280		11
AMC 27759	Hill No. 4	280		12
AMC 27760	Hill No. 5	280		13
AMC 27761	Hill No. 6	280		14
AMC 27762	Hill No. 7	280		15
AMC 27763	Hill No. 8	280		16
AMC 27764	Hill No. 9	280		17
AMC 27765	Hill No. 10	280		18
AMC 319065	Hill No. 11	855		828
AMC 319066	Hill No. 12	855		830
AMC 319067	Hill No. 13	855		832
AMC 27751	Copper Bottom No. 1		43	414
	Amended		42	195
AMC 27752	Copper Bottom No. 6		43	419
	Amended		42	194
AMC 27753	Copper Bottom No. 8		47	385
AMC 27754	Copper Bottom No. 9		47	386
AMC 27755	Copper Bottom No. 10		47	387
AMC 7735	Mary 1	426		246
AMC 7736	Mary 2	426		247

28058
28059

15

3

10

3

5

RECEIVED
BLM AZ STATE OFFICE
AUG 9 22 AM '94
PHOENIX, ARIZONA

BLM Serial
Number

Name

Docket

Book

Page

<u>BLM Serial</u> <u>Number</u>	<u>Name</u>	<u>Docket</u>	<u>Book</u>	<u>Page</u>
AMC 7737	Mary 3	426		248
AMC 7738	Mary 4	426		249
AMC 7739	Mary 5	426		250
AMC 7740	Mary 6	426		251
AMC 28059	Zee No.2	284		855
AMC 35792	Quartz Site (A)	466		191
AMC 35793	Quartz Site No. 2 (A)	466		190
AMC 35794	Quartz Site No. 3 (A)	466		189
AMC 35800	Quartz Site No. 9 (A)	466		183
AMC 35801	Quartz Site No. 10 (A)	466		182
AMC 35802	Quartz Site No. 11 (A)	466		181
AMC 35803	Quartz Site No. 12 (A)	466		180
AMC 35804	Quartz Site No. 13 (A)	466		179
AMC 35805	Quartz Site No. 14 (A)	466		178
AMC 35806	Quartz Site No. 15 (A)	466		177
AMC 35807	Quartz Site No. 16 (A)	466		176
AMC 35808	Quartz Site No. 17 (A)	466		175
AMC 35809	Quartz Site No. 18 (A)	466		174
AMC 35810	Quartz Site No. 19 (A)	466		173
AMC 35811	Quartz Site No. 20 (A)	466		172
AMC 35812	Quartz Site No. 21 (A)	466		171
AMC 35813	Quartz Site No. 22 (A)	466		170
AMC 35814	Quartz Site No. 23 (A)	466		169
AMC 35815	Quartz Site No. 24 (A)	466		168
AMC 35816	Quartz Site No. 25 (A)	466		167
AMC 35820	Quartz Site #28 (A)	466		165
AMC 35821	Silver Bell (A)	466		192
AMC 35824	Janie No. 1 (A)	466		194
AMC 35825	Janie No. 2 (A)	466		195
AMC 35830	Copper Bottom #2 (A)	466		202
AMC 35831	Copper Bottom #5 (A)	466		215
AMC 35832	Copper Bottom #7 (A)	466		201
AMC 35833	Copper Bottom #11 (A)	466		216
AMC 35834	Copper Bottom #12 (A)	466		217
AMC 35835	Copper Bottom #13 (A)	466		218
AMC 215329	D1	606		157
AMC 215330	D2	606		159
AMC 215331	D3	606		161
AMC 215332	D4	606		163
AMC 215333	D5	606		165
AMC 215334	D6	606		167
AMC 215335	D7	606		169
AMC 215336	D8	606		171
AMC 215337	D9	606		173
AMC 215338	D10	606		175
AMC 215339	D11	606		177
AMC 215340	D12	606		179
AMC 215341	D13	606		181
AMC 215342	D14	606		183
AMC 215343	D15	606		185
AMC 215344	D16	606		187

PHOENIX ARIZONA

RECEIVED
BLM AZ STATE OFFICE
Aug 3 9 22 AM '94

BLM Serial
Number

Name

Docket

Book

Page

<u>BLM Serial Number</u>	<u>Name</u>	<u>Docket</u>	<u>Book</u>	<u>Page</u>
AMC 215345	D17	606		189
AMC 27766	Robs No. 3	285		473
AMC 27767	Robs No. 4	285		474
AMC 27768	Robs No. 5	285		475
AMC 27769	Robs No. 10	285		480
AMC 27770	Robs No. 11	285		481
AMC 27771	Robs No. 12	285		482
AMC 27772	Robs No. 13	285		483
AMC 27773	Robs No. 14	285		484
AMC 27774	Robs No. 15	285		485
AMC 27775	Robs No. 16	285		486
AMC 27776	Robs No. 17	285		487
AMC 27777	Robs No. 18	285		488
AMC 27778	Robs No. 19	285		489
AMC 27779	Robs No. 20	285		490
AMC 27780	Robs No. 21	285		491
AMC 27781	Robs No. 22	285		492
AMC 27782	Robs No. 23	285		493
AMC 27783	Robs No. 24	285		494
AMC 27784	Robs No. 25	285		495
AMC 27785	Robs No. 26	285		496
AMC 27786	Robs No. 27	285		497
AMC 27787	Robs No. 28	285		498
AMC 27788	Robs No. 29	285		499
AMC 27789	Robs No. 30	285		500
AMC 27790	Robs No. 31	285		501
AMC 27791	Robs No. 32	285		502
AMC 27792	Robs No. 7 Relocated	343		206
AMC 27798	Skunk 1	343		203
AMC 27799	Skunk 2	343		204
AMC 27800	Skunk 3	343		205
AMC 27801	Rita No. 15	173		540
AMC 27802	Sunrise		48	35
AMC 27803	Limestone #1		49	150
AMC 27804	Limestone #2		49	150
AMC 27805	Limestone #3		49	151
AMC 27806	Limestone #4	154		638
AMC 27807	Limestone No. 5	154		639
AMC 27793	Independence Amended		41	160
AMC 27794	Enterprise		42	114
AMC 27795	Enterprise No. 2		46	434
AMC 27796	Enterprise No. 3		41	313
AMC 27797	Silver Bar Amended		41	313
			46	435
			42	115
AMC 28017	Lizzard #26 Amended		47	347
		11		81
AMC 28018	Lizzard #27		47	348
AMC 138512	K1	542		700
AMC 138513	K2	542		702
AMC 138514	K3	542		704

48

RECEIVED
BLM AZ STATE OFFICE
AUG 9 23 AM '94

<u>BLM Serial Number</u>	<u>Name</u>	<u>Docket</u>	<u>Book</u>	<u>Page</u>
AMC 138515	K4	542		706
AMC 138516	K5	542		708
AMC 138517	K6	542		710
AMC 138518	K7	542		712
AMC 138519	K8	542		714
AMC 138520	K9	542		716
AMC 138521	K10	542		718
AMC 138522	K11	542		720
AMC 138523	K12	542		722
AMC 138524	K13	542		724
AMC 138525	K14	542		726
AMC 138526	K15	542		728
AMC 138527	K16	542		730
AMC 138528	K17	542		732
AMC 138529	K18	542		734
AMC 138530	K19	542		736
AMC 138531	K20	542		738
AMC 138532	K21	542		740
AMC 138533	K22	542		742
AMC 138534	K23	542		744
AMC 138535	K24	542		746
AMC 138536	K25	542		748
AMC 138537	K26	542		750
AMC 138538	K27	542		752
AMC 138539	K28	542		754
AMC 138540	K29	542		756
AMC 138541	K30	542		758
AMC 138542	K31	542		760
AMC 138543	K32	542		762
AMC 138544	K33	542		764
AMC 138545	K34	542		766
AMC 138546	K35	542		768
AMC 40744	East Water	469		458
AMC 28542	Ash 5	325		47
AMC 27808	Ash 7	325		48
AMC 27809	Ash 8	325		49
AMC 27810	Ash 9	325		50
AMC 27811	Ash 10	325		51
AMC 27812	Ash 11	325		52
AMC 27813	Ash 12	325		53
AMC 27814	Ash 13	325		54
AMC 27815	Ash 14	325		55
AMC 27816	Ash 15	325		56
AMC 27817	Ash 16	325		57
AMC 27818	Ash 17	325		58
AMC 27819	Ash 18	325		59
AMC 27820	Ash 19	325		60
AMC 27821	Ash 20	325		61
AMC 27822	Ash 21	325		62
AMC 27823	Ash 22	325		63
AMC 27824	Ash 23	325		64

RECEIVED
B.L.M. AZ STATE OFFICE
Aug 3 9 23 AM '94
PHOENIX, ARIZONA

**BLM Serial
Number**

Name

Docket

Book

Page

BLM Serial Number	Name	Docket	Book	Page
AMC 27825	Ash 24	325		65
AMC 27826	Ash 25	325		66
AMC 27827	Ash 26	325		67
AMC 27828	Ash 27	325		68
AMC 27829	Ash 28	325		69
AMC 27830	Ash 29	325		70
AMC 27831	Ash 30	325		71
AMC 27832	Ash 31	325		72
AMC 27833	Ash 32	325		73
AMC 27834	Ash 33	325		74
AMC 27835	Ash 34	325		75
AMC 27836	Ash 35	325		76
AMC 27837	Ash 36	325		77
AMC 27838	Ash 37	325		78
AMC 27839	Ash 38	325		79
AMC 27840	Ash 39	325		80
AMC 27841	Ash 40	325		81
AMC 27842	Ash 41	325		82
AMC 27843	Ash 42	325		83
AMC 27844	Ash 43	325		84
AMC 27845	Ash 44	325		85
AMC 27846	Ash 45	325		86
AMC 27847	Ash 46	325		87
AMC 27848	Ash 47	325		88
AMC 27849	Ash 48	325		89
AMC 27850	Ash 49	325		90
AMC 27851	Ash 64	325		91
AMC 27852	Ash 65	325		92
AMC 27853	Ash 66	325		93
AMC 27854	Ash 67	325		94
AMC 27855	Ash 68	325		95
AMC 27856	Ash 69	325		96
AMC 27857	Ash 70	325		97
AMC 27858	Ash 71	325		98
AMC 27859	Ash 72	325		99
AMC 27860	Ash 73	325		100
AMC 27861	Ash 74	325		101
AMC 27862	Ash 75	325		102
AMC 27863	Ash 76	325		103
AMC 27864	Ash 77	325		104
AMC 27865	Ash 78	325		105
AMC 27866	Ash 79	325		106
AMC 27867	Ash 80	325		107
AMC 27868	Ash 81	325		108
AMC 27869	Ash 82	325		109
AMC 27870	Ash 83	325		110
AMC 27871	Ash 84	325		111
AMC 27872	Ash 85	325		112
AMC 27873	Ash 86	325		113
AMC 27874	Ash 87	325		114
AMC 27875	Ash 88	325		115

51

RECEIVED
BLM AZ STATE OFFICE
Aug 3 9 23 AM '94
PHOENIX, ARIZONA

<u>BLM Serial</u> <u>Numer</u>	<u>Name</u>	<u>Docket</u>	<u>Book</u>	<u>Page</u>
AMC 27876	Ash 89	325		116
AMC 27877	Ash 90	325		117
AMC 27878	Ash 91	325		118
AMC 27879	Ash 92	325		119
AMC 27880	Ash 93	325		120
AMC 27881	Ash 94	325		121
AMC 27882	Ash 95	325		122
AMC 27883	Ash 96	325		123
AMC 27884	Ash 97	325		124
AMC 27885	Ash 98	325		125
AMC 27886	Ash 99	325		126
AMC 27887	Ash 100	325		127
AMC 27888	Ash 101	325		128
AMC 27889	Ash 102	325		129
AMC 27890	Ash 103	325		130
AMC 27891	Ash 104	325		131
AMC 27892	Ash 105	325		132
AMC 27893	Ash 106	325		133
AMC 27894	Ash 107	325		134
AMC 27895	Ash 108	325		135
AMC 27896	Ash 109	325		136
AMC 27897	Ash 110	325		137
AMC 27898	Ash 111	325		138
AMC 27899	Ash 112	325		139
AMC 27900	Ash 113	325		140
AMC 27901	Ash 114	325		141
AMC 27902	Ash 115	325		142
AMC 27903	Ash 200	355		176
AMC 27904	Ash 201	355		177
AMC 27905	Ash 202	355		178
AMC 28023	Peak No. 3	333		331
AMC 28025	Peak No. 7	333		333
AMC 28026	Peak No. 8	333		334
AMC 28027	Peak No. 9	335		703
AMC 28028	Peak No. 10	335		704
AMC 28031	Peak No. 14	367		606
AMC 28032	Peak No. 15	367		607
AMC 28033	Peak No. 17	367		608
AMC 28036	Peak No. 22	390		9
AMC 28037	Peak No. 24	402		700
AMC 28038	Peak 25	405		974
AMC 28040	Peak 28	414		719
AMC 97644	Peak 34	493		567
AMC 129535	Peak 94	534		775
AMC 142565	M1	549		363
AMC 327204	P1	93-634671		
AMC 327205	P2	93-634672		
AMC 327206	P3	93-634673		
AMC 327207	P4	93-634674		
AMC 327208	P5	93-634675		
AMC 327209	P6	93-634676		

94-652197

BLM

Number

Name

Docket

Book

Page

AMC 327210
AMC 327211
AMC 327212
AMC 327213
AMC 327214
AMC 327215
AMC 327216
AMC 327217
AMC 327218
AMC 327219
AMC 327220
AMC 327221

P7
P8
P9
P10
P11
P12
P13
P14
P15
P16
P17
P18

93-634677
93-634678
93-634679
93-634680
93-634681
93-634682
93-634683
93-634684
93-634685
93-634686
93-634687
93-634688

12

RECEIVED
B.L.M. AZ STATE OFFICE
Aug 3 9 24 AM '94
PHOENIX, ARIZONA

MAGMA

M A G M A C O P P E R C O M P A N Y

Alex Acosta
CORPORATE LAND MANAGER

July 5, 1994

U. S. Department of the Interior
Bureau of Land Management
Records Section
3707 7th Street
Phoenix, AZ 85011

Gentlemen,

The Final Rule as published in the Federal Register implements provisions of the Interior Department and related agencies' Appropriations Act of 1993 (the Act) that require an annual rental fee of \$100 for each mining claim and site located and held under the General Mining Law of 1872.

Therefore, Magma Copper Company's Pinto Valley Mining Division submits a check payable to the Bureau of Land Management in the amount of \$34,300.00 which represents \$100.00 per claim and site, 310 lode claims and 33 millsites, as shown on Exhibit "A," attached hereto and made a part hereof.

Sincerely,



Alex Acosta

AA/mak

Copies: Andy Brodkey
Lee Browne
Ruben Santallanes
File

RECEIVED
BLM AZ STATE OFFICE
PHOENIX, ARIZONA
AUG 3 9 21 AM '94

MAGMA

M A G M A C O P P E R C O M P A N Y

FEE# 94-652197 ^{C \$1400}
RECORDED AT THE REQUEST OF ck# CAS#
#PAGES 9

Alex Acosta
CORPORATE LAND MANAGER

July 5, 1994

Gila County
Recorders Office
140 E. Ash Street
Globe, AZ 85501

Richard Santellanes
DATE July 18, 1994 TIME 9:00
OFFICIAL RECORDS OF GILA COUNTY, AZ
LINDA HAUGHT ORTEGA, RECORDER
BY Cecilia B. Bernal, Deputy

NOTICE OF INTENT

Gentlemen,

Magma Copper Company ("Magma"), a Delaware corporation authorized to do business in the State of Arizona, has complied with the Final Rule as published in the Federal Register which implements provisions of the Interior Department and related agencies' Appropriations Act of 1993, that requires annual rental fees of \$100 for each mining claim and site located and held under the General Mining Law of 1872.

Therefore, Magma intends to hold those certain unpatented lode claims and mill sites situated in the Globe Mining District in Gila County, Arizona of which the Bureau of Land Management assigned serial numbers to each, together with the name, docket and page of the official records in Gila County, Arizona, as shown in Exhibit "A" attached hereto and made a part hereof.

This Notice is given with respect to the assessment year September 1, 1994 and September 1, 1995.

MAGMA COPPER COMPANY


Alex Acosta
ALEX ACOSTA
Corporate Land Manager and Agent

SUBSCRIBED and SWORN to before me this 5th day
of July, 1994.

My Commission Expires:
MY COMMISSION EXPIRES 10-13-94

Mary Kungth
NOTARY PUBLIC

RECEIVED
D.L.M. AZ STATE OFFICE
Aug 3 9 21 AM '94
PHOENIX, ARIZONA



MAGMA

93-634808

M A G M A C O P P E R C O M P A N Y

Alex Acosta
CORPORATE LAND MANAGER

97735
27738
35797
40735
97644
129535
138512
142565
190837

July 21, 1993

Gila County
Recorders Office
140 E. Ash Street
Globe, AZ 85501

RECEIVED
BLM AT STATE OFFICE
Aug 10 9 13 AM '93
PHOENIX, ARIZONA

NOTICE OF INTENT

215329
319065

Gentlemen,

Magma Copper Company ("Magma"), a Delaware corporation authorized to do business in the State of Arizona, has complied with the Final Rule as published in the Federal Register which implements provisions of the Interior Department and related agencies' Appropriations Act of 1993, that requires annual rental fees of \$100 for each mining claim and site located and held under the General Mining Law of 1872 for fiscal year 1993 and 1994.

Therefore, Magma intends to hold those certain unpatented lode claims and mill sites situated in the Globe Mining District in Gila County, Arizona of which the Bureau of Land Management assigned serial numbers to each, together with the name, docket and page of the official records in Gila County, Arizona, as shown in Exhibit "A" attached hereto and made a part hereof.

This Notice is given with respect to the assessment year ending September 1, 1993 and September 1, 1994.

MAGMA COPPER COMPANY

93 + 94 Rental
ENTERED IN COMPUTER

8/18/93

ALEX ACOSTA
Corporate Land Manager and Agent

SUBSCRIBED and SWORN to before me this 21st day of July, 1993.



My Commission Expires:

MY COMMISSION EXPIRES 10-13-94

Mary Elizabeth Hyde
NOTARY PUBLIC

Exhibit "A"

MAGMA COPPER COMPANY
Pinto Valley Mining Division
Unpatented Mining Claims and Mill Sites
Assessment Work 1993 and 1994

<u>BLM Serial Number</u>	<u>Name</u>	<u>Docket</u>	<u>Book</u>	<u>Page</u>
AMC 28014	Black Owl ✓		43	614
AMC 28015	White Owl ✓		43	613
AMC 28041	Key ✓	312		587
AMC 28042	Key No. 1 ✓	312		588
AMC 28058	Evening Star ✓		39	356
AMC 27987	Baseline No. 1 >	284		856
AMC 27988	Baseline No. 2 >	284		857
AMC 27994	Tunnel ✓	10		502
AMC 190837	C1	579		725
AMC 190838	C2	579		727
AMC 190839	C3	579		729
AMC 190840	C4	579		731
AMC 27995	Fly No. 1	157		230
AMC 27996	Fly No. 2	157		231
AMC 27997	Fly No. 3	157		232
AMC 27998	Fly No. 4	157		233
AMC 27999	Fly No. 5	157		234
AMC 28000	Fly No. 6	157		235
AMC 28001	Fly No. 7	157		236
AMC 28002	Fly No. 8	157		237
AMC 28003	Fly No. 9	157		238
AMC 28004	Fly No. 10	157		239
AMC 28005	Fly No. 11	157		240
AMC 28006	Fly No. 12	157		241
AMC 28007	Fly No. 13	157		242
AMC 28008	Blue Bird #4 ✓		47	415
AMC 28009	Conquistador No. 1 ✓		48	247
	Amended		49	305
AMC 28010	Arizona No. 23 ✓		48	107
	Amended		49	304
AMC 28011	Arizona No. 24 ✓		48	107
	Amended		49	305
AMC 28012	Black Eagle #2 ✓	107		223
AMC 28013	Gold Coin ✓	154		449
AMC 28043	November Re-located ✓		50	7
AMC 28044	October ✓		50	8
AMC 28045	Cities No. 1	290		871
AMC 28046	Cities No. 2	290		872
AMC 28047	Cities No. 3	290		873
AMC 28048	Cities No. 4	290		874
AMC 28049	Cities No. 5	290		875

93 + 94 Rental
ENTERED IN COMPUTER

8/18/93

JR

RECEIVED
BLM AZ STATE OFFICE
AUG 10 9 13 AM '93
PHOENIX, ARIZONA

<u>BLM Serial Number</u>	<u>Name</u>	<u>Docket</u>	<u>Book</u>	<u>Page</u>
AMC 28050	Cities No. 6	290		876
AMC 28051	Cities No. 7	290		877
AMC 28052	Cities No. 8	290		878
AMC 28053	Cities No. 9	290		879
AMC 28054	Cities No. 10	290		880
AMC 28055	Cities No. 11	290		881
AMC 28056	Cities No. 12	290		882
AMC 28057	Cities No. 13	290		883
AMC 27738	Cowboy No. 1		46	15
	Amended		42	127
AMC 27739	Cowboy No. 2		46	16
	Amended		42	128
AMC 27740	Cowboy No. 3		46	17
	Amended		42	129
AMC 27741	Rita ✓		47	150
AMC 27742	Copper Site ✓		27	43
	Amended		42	124
AMC 27743	Pine Tree ✓		20	16
	Amended		42	126
AMC 27744	Copper Bottom No. 3		43	416
	Amended		42	122
AMC 27745	Copper Bottom No. 4		43	417
	Amended		42	123
AMC 27746	Pinon ✓		47	149
AMC 27747	Hammer ✓		47	147
AMC 27748	Joan ✓		47	148
AMC 27749	Southern Cross ✓		47	151
AMC 27750	Midnight Test ✓		27	226
	Amended		42	125
AMC 27756	Hill No. 1	280		9
AMC 27757	Hill No. 2	280		10
AMC 27758	Hill No. 3	280		11
AMC 27759	Hill No. 4	280		12
AMC 27760	Hill No. 5	280		13
AMC 27761	Hill No. 6	280		14
AMC 27762	Hill No. 7	280		15
AMC 27763	Hill No. 8	280		16
AMC 27764	Hill No. 9	280		17
AMC 27765	Hill No. 10	280		18
AMC 319065	Hill No. 11	855		828
AMC 319066	Hill No. 12	855		830
AMC 319067	Hill No. 13	855		832
AMC 27751	Copper Bottom No. 1 ✓		43	414
	Amended		42	195
AMC 27752	Copper Bottom No. 6 ✓		43	419
	Amended		42	194
AMC 27753	Copper Bottom No. 8 ✓		47	385
AMC 27754	Copper Bottom No. 9		47	386
AMC 27755	Copper Bottom No. 10		47	387
AMC 7735	Mary 1	426		246
AMC 7736	Mary 2	426		247

RECEIVED
BLM AZ STATE OFFICE

93 + 94 Rental
ENTERED IN COMPUTER

8/18/93 SR

<u>BLM Serial Number</u>	<u>Name</u>	<u>Docket</u>	<u>Book</u>	<u>Page</u>
AMC 7737	Mary 3	426		248
AMC 7738	Mary 4	426		249
AMC 7739	Mary 5	426		250
AMC 7740	Mary 6	426		251
AMC 28059	Zee No. 2	284		855
AMC 35792	Quartz Site (A)	466		191
AMC 35793	Quartz Site No. 2 (A)	466		190
AMC 35794	Quartz Site No. 3 (A)	466		189
AMC 35800	Quartz Site No. 9 (A)	466		183
AMC 35801	Quartz Site No. 10 (A)	466		182
AMC 35802	Quartz Site No. 11 (A)	466		181
AMC 35803	Quartz Site No. 12 (A)	466		180
AMC 35804	Quartz Site No. 13 (A)	466		179
AMC 35805	Quartz Site No. 14 (A)	466		178
AMC 35806	Quartz Site No. 15 (A)	466		177
AMC 35807	Quartz Site No. 16 (A)	466		176
AMC 35808	Quartz Site No. 17 (A)	466		175
AMC 35809	Quartz Site No. 18 (A)	466		174
AMC 35810	Quartz Site No. 19 (A)	466		173
AMC 35811	Quartz Site No. 20 (A)	466		172
AMC 35812	Quartz Site No. 21 (A)	466		171
AMC 35813	Quartz Site No. 22 (A)	466		170
AMC 35814	Quartz Site No. 23 (A)	466		169
AMC 35815	Quartz Site No. 24 (A)	466		168
AMC 35816	Quartz Site No. 25 (A)	466		167
AMC 35820	Quartz Site #28 (A)	466		165
AMC 35821	Silver Bell (A)	466		192
AMC 35824	Janie No. 1 (A)	466		194
AMC 35825	Janie No. 2 (A)	466		195
AMC 35830	Copper Bottom #2 (A)	466		202
AMC 35831	Copper Bottom #5 (A)	466		215
AMC 35832	Copper Bottom #7 (A)	466		201
AMC 35833	Copper Bottom #11 (A)	466		216
AMC 35834	Copper Bottom #12 (A)	466		217
AMC 35835	Copper Bottom #13 (A)	466		218
AMC 215329	D1	606		157
AMC 215330	D2	606		159
AMC 215331	D3	606		161
AMC 215332	D4	606		163
AMC 215333	D5	606		165
AMC 215334	D6	606		167
AMC 215335	D7	606		169
AMC 215336	D8	606		171
AMC 215337	D9	606		173
AMC 215338	D10	606		175
AMC 215339	D11	606		177
AMC 215340	D12	606		179
AMC 215341	D13	606		181
AMC 215342	D14	606		183
AMC 215343	D15	606		185
AMC 215344	D16	606		187

RECEIVED
 BLM AZ STATE OFFICE
 AUG 10 9 14 AM '93
 PHOENIX, ARIZONA

93 + 94 Rental
 ENTERED IN COMPUTER

8/18/93 SRE

<u>BLM Serial Number</u>	<u>Name</u>	<u>Docket</u>	<u>Book</u>	<u>Page</u>
AMC 215345 ✓	D17 ✓	606		189
AMC 27766	Robs No. 3	285		473
AMC 27767	Robs No. 4	285		474
AMC 27768	Robs No. 5	285		475
AMC 27769	Robs No. 10	285		480
AMC 27770	Robs No. 11	285		481
AMC 27771	Robs No. 12	285		482
AMC 27772	Robs No. 13	285		483
AMC 27773	Robs No. 14	285		484
AMC 27774	Robs No. 15	285		485
AMC 27775	Robs No. 16	285		486
AMC 27776	Robs No. 17	285		487
AMC 27777	Robs No. 18	285		488
AMC 27778	Robs No. 19	285		489
AMC 27779	Robs No. 20	285		490
AMC 27780	Robs No. 21	285		491
AMC 27781 ✓	Robs No. 22	285		492
AMC 27782	Robs No. 23	285		493
AMC 27783	Robs No. 24	285		494
AMC 27784	Robs No. 25	285		495
AMC 27785	Robs No. 26	285		496
AMC 27786	Robs No. 27	285		497
AMC 27787	Robs No. 28	285		498
AMC 27788	Robs No. 29	285		499
AMC 27789	Robs No. 30	285		500
AMC 27790	Robs No. 31	285		501
AMC 27791	Robs No. 32	285		502
AMC 27792	Robs No. 7 Relocated ✓	343		206
AMC 27798	Skunk 1	343		203
AMC 27799	Skunk 2	343		204
AMC 27800	Skunk 3	343		205
AMC 27801	Rita No. 15 ✓	173		540
AMC 27802	Sunrise ✓		48	35
AMC 27803	Limestone #1		49	150
AMC 27804	Limestone #2		49	150
AMC 27805	Limestone #3		49	151
AMC 27806	Limestone #4	154		638
AMC 27807	Limestone No. 5	154		639
AMC 27793 ✓	Independence ✓		41	160
	Amended		42	114
AMC 27794	Enterprise ✓		46	434
AMC 27795 ✓	Enterprise No. 2		41	313
AMC 27796	Enterprise No. 3		41	313
AMC 27797	Silver Bar ✓		46	435
	Amended		42	115
AMC 28017 ✓	Lizzard #26 ✓		47	347
	Amended	11		81
AMC 28018 ✓	Lizzard #27 ✓		47	348
AMC 138512	K1			700
AMC 138513	K2			702
AMC 138514	K3			704

RECEIVED
 BLM AZ STATE OFFICE
 AUG 19 9 14 AM '93
 542
 543
 544

93 + 94 Rental
 ENTERED IN COMPUTER

8/18/93
 SW

<u>BLM Serial Number</u>	<u>Name</u>	<u>Docket</u>	<u>Book</u>	<u>Page</u>
AMC 138515	K4	542		706
AMC 138516	K5	542		708
AMC 138517	K6	542		710
AMC 138518	K7	542		712
AMC 138519	K8	542		714
AMC 138520	K9	542		716
AMC 138521	K10	542		718
AMC 138522	K11	542		720
AMC 138523	K12	542		722
AMC 138524	K13	542		724
AMC 138525	K14	542		726
AMC 138526	K15	542		728
AMC 138527	K16	542		730
AMC 138528	K17	542		732
AMC 138529	K18	542		734
AMC 138530	K19	542		736
AMC 138531	K20	542		738
AMC 138532	K21	542		740
AMC 138533	K22	542		742
AMC 138534	K23	542		744
AMC 138535	K24	542		746
AMC 138536	K25	542		748
AMC 138537	K26	542		750
AMC 138538	K27	542		752
AMC 138539	K28	542		754
AMC 138540	K29	542		756
AMC 138541	K30	542		758
AMC 138542	K31	542		760
AMC 138543	K32	542		762
AMC 138544	K33	542		764
AMC 138545	K34	542		766
AMC 138546	K35	542		768
AMC 40744	East Water	469		458
AMC 28542	Ash 5	325		47
AMC 27808	Ash 7	325		48
AMC 27809	Ash 8	325		49
AMC 27810	Ash 9	325		50
AMC 27811	Ash 10	325		51
AMC 27812	Ash 11	325		52
AMC 27813	Ash 12	325		53
AMC 27814	Ash 13	325		54
AMC 27815	Ash 14	325		55
AMC 27816	Ash 15	325		56
AMC 27817	Ash 16	325		57
AMC 27818	Ash 17	325		58
AMC 27819	Ash 18	325		59
AMC 27820	Ash 19	325		60
AMC 27821	Ash 20	325		61
AMC 27822	Ash 21	325		62
AMC 27823	Ash 22	325		63
AMC 27824	Ash 23	325		64

RECEIVED
BLM AZ STATE OFFICE
Aug 10 9 14 AM '96
PHOENIX, ARIZONA

93 + 94 Rental
ENTERED IN COMPUTER

8/18/93 SW

93-631108

BLM Serial Number

Name

Docket

Book

Page

<u>BLM Serial Number</u>	<u>Name</u>	<u>Docket</u>	<u>Book</u>	<u>Page</u>
AMC 27825	Ash 24	325		65
AMC 27826	Ash 25	325		66
AMC 27827	Ash 26	325		67
AMC 27828	Ash 27	325		68
AMC 27829	Ash 28	325		69
AMC 27830	Ash 29	325		70
AMC 27831	Ash 30	325		71
AMC 27832	Ash 31	325		72
AMC 27833	Ash 32	325		73
AMC 27834	Ash 33	325		74
AMC 27835	Ash 34	325		75
AMC 27836	Ash 35	325		76
AMC 27837	Ash 36	325		77
AMC 27838	Ash 37	325		78
AMC 27839	Ash 38	325		79
AMC 27840	Ash 39	325		80
AMC 27841	Ash 40	325		81
AMC 27842	Ash 41	325		82
AMC 27843	Ash 42	325		83
AMC 27844	Ash 43	325		84
AMC 27845	Ash 44	325		85
AMC 27846	Ash 45	325		86
AMC 27847	Ash 46	325		87
AMC 27848	Ash 47	325		88
AMC 27849	Ash 48	325		89
AMC 27850	Ash 49	325		90
AMC 27851	Ash 64	325		91
AMC 27852	Ash 65	325		92
AMC 27853	Ash 66	325		93
AMC 27854	Ash 67	325		94
AMC 27855	Ash 68	325		95
AMC 27856	Ash 69	325		96
AMC 27857	Ash 70	325		97
AMC 27858	Ash 71	325		98
AMC 27859	Ash 72	325		99
AMC 27860	Ash 73	325		100
AMC 27861	Ash 74	325		101
AMC 27862	Ash 75	325		102
AMC 27863	Ash 76	325		103
AMC 27864	Ash 77	325		104
AMC 27865	Ash 78	325		105
AMC 27866	Ash 79	325		106
AMC 27867	Ash 80	325		107
AMC 27868	Ash 81	325		108
AMC 27869	Ash 82	325		109
AMC 27870	Ash 83	325		110
AMC 27871	Ash 84	325		111
AMC 27872	Ash 85	325		112
AMC 27873	Ash 86	325		113
AMC 27874	Ash 87	325		114
AMC 27875	Ash 88	325		115

✓

RECEIVED
BLM AZ STATE OFFICE
AUG 10 9 14 AM '93
PHOENIX, ARIZONA

93+94 Rental
ENTERED IN COMPUTER

8/18/93 Sre

<u>BLM Serial Numer</u>	<u>Name</u>	<u>Docket</u>	<u>Book</u>	<u>Page</u>
AMC 27876	Ash 89	325		116
AMC 27877	Ash 90	325		117
AMC 27878	Ash 91	325		118
AMC 27879	Ash 92	325		119
AMC 27880	Ash 93	325		120
AMC 27881	Ash 94	325		121
AMC 27882	Ash 95	325		122
AMC 27883	Ash 96	325		123
AMC 27884	Ash 97	325		124
AMC 27885	Ash 98	325		125
AMC 27886	Ash 99	325		126
AMC 27887	Ash 100	325		127
AMC 27888	Ash 101	325		128
AMC 27889	Ash 102	325		129
AMC 27890	Ash 103	325		130
AMC 27891	Ash 104	325		131
AMC 27892	Ash 105	325		132
AMC 27893	Ash 106	325		133
AMC 27894	Ash 107	325		134
AMC 27895	Ash 108	325		135
AMC 27896	Ash 109	325		136
AMC 27897	Ash 110	325		137
AMC 27898	Ash 111	325		138
AMC 27899	Ash 112	325		139
AMC 27900	Ash 113	325		140
AMC 27901	Ash 114	325		141
AMC 27902	Ash 115	325		142
AMC 27903	Ash 200	355		176
AMC 27904	Ash 201	355		177
AMC 27905	Ash 202	355		178
AMC 28023	Peak No. 3	333		331
AMC 28025	Peak No. 7	333		333
AMC 28026	Peak No. 8	333		334
AMC 28027	Peak No. 9	335		703
AMC 28028	Peak No. 10	335		704
AMC 28031	Peak No. 14	367		606
AMC 28032	Peak No. 15	367		607
AMC 28033	Peak No. 17	367		608
AMC 28036	Peak No. 22	390		9
AMC 28037	Peak No. 24	402		700
AMC 28038	Peak 25	405		974
AMC 28040	Peak 28	414		719
AMC 97644	Peak 34	493		567
AMC 129535	Peak 94	534		775
AMC 142565	M1	549		363

PHOENIX, ARIZONA

RECEIVED
BLM, AZ STATE OFFICE
Aug 10 9 14 AM '93

93 + 94 Rental
ENTERED IN COMPUTER

8/18/93

SJR

MAGMA

M A G M A C O P P E R C O M P A N Y

Alex Acosta
CORPORATE LAND MANAGER

July 21, 1993

U. S. Department of the Interior
Bureau of Land Management
Records Section
3707 7th Street
Phoenix, AZ 85011

Re: Final Rule on Mining Claim Rental Fees

Gentlemen,

The Final Rule as published in the Federal Register implements provisions of the Interior Department and related agencies' Appropriations Act of 1993 (The Act) that require an annual rental fee of \$100 for each mining claim and site located and held under the General Mining Law of 1872 for fiscal years 1993 and 1994.

Therefore, Magma Copper Company's Pinto Valley Mining Division submits a check payable to the Bureau of Land Management in the amount of \$65,000.00 which represents \$200.00 per claim and site, 310 lode claims and 15 millsites, as shown on Exhibit "A," attached hereto and made a part hereof.

Sincerely,



Alex Acosta

AA/mak

cc: Andy Brodkey
Lee Browne
Ruben Santellanes
File

RECEIVED
BLM AZ STATE OFFICE
PHOENIX, ARIZONA
AUG 10 9 13 AM '93

FEE# 93- 63480 ^{ck# 102} #PAGES 9 ^{cash}
RECORDED AT THE REQUEST OF MICROFILMED

Magma Copper Company
DATE 7-29-1993 TIME 3:55 P.M.
OFFICIAL RECORDS OF GILA COUNTY, AZ
LINDA HAUGHT ORTEGA, RECORDER INDEXED
BY Paula Mitchell, Deputy

This space reserved for recording information

When recorded mail to:

Pick up

473-6307

CAPTION HEADING: Notice of Intent

DO NOT REMOVE

This is part of the official document.

RECEIVED
B.L.M. AZ STATE OFFICE
AUG 10 9 13 AM '93
PHOENIX, ARIZONA

 **CARLOTA COPPER COMPANY**

August 24, 1993

via Express Mail FB 073 362 487
Return Receipt Requested

Bureau of Land Management
Arizona State Office
3707 N. 7th Street
P.O. Box 16563
Phoenix, AZ 85011

RE: Rental Fees for Unpatented Mining Claims

Gentlemen:

Enclosed with this letter are an *Affidavit of Payment of Rental Fees and Advance Rental Fees and of Intention to Hold Mining Claims* and a check for \$43,800 representing payment in the sum of \$200 for each of the unpatented mining claims in the Carlota claim group. This payment represents payment of the federal annual mining claim rental fees for the assessment year beginning at noon on September 1, 1992 and ending at noon on September 1, 1993 and also for the assessment year beginning at noon on September 1, 1993 and ending at noon on September 1, 1994. The full names of the claims and the BLM mining claim serial numbers assigned to the claims for which the fees are paid are described on the Exhibit A attached to the Affidavit and by this reference incorporated in this letter.

The claims are owned or leased by Carlota Copper Company, whose mailing address is 8101 E. Prentice Avenue, Suite 800, Englewood, CO 80111.

If you have any questions concerning payment of the fees and the information filing; or if you determine that the fees or information filing are inadequate in any respect, please contact me at (303) 694-4936 immediately.

Sincerely,


Sherry Ellebracht
Landman

Enclosures

Carlota Copper Company

8101 East Prentice Avenue, Suite 800, Englewood, Colorado 80111
303-694-4936 Fax 303-773-0733

93 & 94 Rentals
ENTERED IN COMPUTER
9-21-93 SRWS

chk 2-8-94
L. Skel

27738
52072
279919
320760
324206
97634
39932 SR
RECEIVED
BLM, AZ STATE OFFICE
AUG 25 '93
9:00 A.M.
PHOENIX, ARIZONA

EXHIBIT A

CARLOTA

CARLOTA COPPER COMPANY

Unpatented mining claims situated in Sections 25, 26, 35, and 36,
Township 1 North, Range 13 East, G&SRB&M,
Globe-Miami Mining District, Gila County, Arizona

9:00 A.M.
PHOENIX, ARIZONA

Aug 25 '93

RECEIVED
BLM AZ STATE OFFICE

CLAIM NAMES AND NUMBERS

Name	Date Located	Date Recorded	County Recordation		Date Filed w/BLM	BLM AMC Serial No.
			Docket	Page		
Grizzly #1	7/18/89	7/24/89	774	120	9/1/89	298647
Amended		11/22/89	785	119	12/13/89	
Grizzly #2	7/18/89	7/24/89	774	123	9/1/89	298648
Amended		11/22/89	785	119	12/13/89	
Grizzly #3	7/18/89	7/24/89	774	126	9/1/89	298649
Amended		11/22/89	785	119	12/13/89	
Grizzly #6	7/18/89	7/24/89	774	135	9/1/89	298652
Amended		11/22/89	785	119	12/13/89	
Grizzly #7	7/18/89	7/24/89	774	138	9/1/89	298653
Amended		11/22/89	785	119	12/13/89	
Grizzly #8	7/18/89	7/24/89	774	141	9/1/89	298654
Amended		11/22/89	785	119	12/13/89	
Grizzly #9	7/18/89	7/24/89	774	144	9/1/89	298655
Amended		11/22/89	785	119	12/13/89	
Grizzly #10	7/18/89	7/24/89	774	147	9/1/89	298656
Amended		11/22/89	785	119	12/13/89	
Grizzly #11	7/18/89	7/24/89	774	150	9/1/89	298657
Amended		11/22/89	785	119	12/13/89	
Grizzly #13	7/18/89	7/24/89	774	156	9/1/89	298659
Amended		11/22/89	785	119	12/13/89	
Grizzly #14	7/18/89	7/24/89	774	159	9/1/89	298660
Amended		11/22/89	785	119	12/13/89	

Unpatented mining claims situated in Sections 26 and 35,
Township 1 North, Range 13 East, G&SRB&M,
Gila and Pinal Counties, Arizona

CLAIM NAMES AND NUMBERS

Name	Date Located	Date Recorded	County Recordation		Date Filed w/BLM	BLM AMC Serial No.
			Docket	Page		
Grizzly #4	7/18/89	8/22/89	1625	631	9/1/89	298650
Amended		11/22/89	1642	209	12/13/89	
Grizzly #5	7/18/89	8/22/89	1625	634	9/1/89	298651
Amended		11/22/89	1642	209	12/13/89	
Grizzly #12	7/18/89	8/22/89	1625	637	9/1/89	298658
Amended		11/22/89	1642	209	12/13/89	

Unpatented Mining Claims located in the Pinto Creek (Miami) Mining District,
in Section 36, T1N, R13E, G&SRB&M, Gila County, Arizona

Name	Location Date	Recordation		County BLM AMC Serial No.
		Book	Page	
Overside ✓	9/1/39	48	70	27989
Amended	6/17/59	102	43	
Amended	5/23/93	909	127	
Crown Point Ext. No. 1	6/17/59	102	37	27990
Amended	5/23/93	909	131	
Crown Point Ext. No. 2	6/17/59	102	38	27991
Amended	5/23/93	909	133	
Old Abe ✓	9/1/39	48	70	27992
Amended	6/17/59	102	39	
	5/23/93	909	125	
Old Abe No. 1 ✓	10/1/39	48	82	27993
Amended	6/17/59	102	41	
Amended	5/23/93	909	129	

Unpatented Mining Claims located in the Pinto Creek (Miami) Mining District,
in Sections 26, 27, 33, 34, 35, and 36, T1N, R13E,
and Sections 1, 2, 3, 4, 11, and 12, T1S, R13E G&SRB&M,
Gila and Pinal Counties, Arizona

Claim Name	Original Loc. Date	County	Original Recordation		Amended Recordation		BLM AMC Serial No.
			Book	Page	Book	Page	
Tip Top ✓	3/2/29	Pinal	45	142	648	830	52265
Tip Top #1	8/1/30	Pinal	46	275			52266
Tip Top 2	3/2/29	Pinal	45	144	648	831	52267
Tip Top 3	3/10/29	Pinal	45	145	48	832	52268
Tip Top #4	8/1/30	Pinal	46	301			52269
Eder #10	4/21/69	Pinal	569	819			52270
Eder #11	4/21/69	Pinal	569	820			52271
Eder #12	4/21/69	Pinal	569	821			52272
Eder #13	4/25/69	Pinal	569	818			52273
Eder 14	9/27/71	Pinal	645	51			52274
Eder 15	9/27/71	Gila	308	309			52275
		Pinal	645	52			
Eder 16	9/27/71	Pinal	645	53	721	95	52276
		Gila	308	311	348	10	
Eder 17	9/27/71	Pinal	645	54	721	96	52277
		Gila	308	312	348	9	
Eder 18	9/27/71	Pinal	710	228			52278
		Gila	308	313			
Eder 19	9/27/71	Pinal	710	229	721	715	52279
		Gila	308	314	348	275	
Eder 22	9/27/71	Pinal	645	56			52280
		Gila	308	317			
Eder #23	1/4/73	Pinal	691	416			52281
Eder 27	9/11/73	Pinal	720	440			52282
Eder 31	6/12/73	Pinal	710	923			52283
Eder 32	6/12/73	Pinal	710	924			52284
Eder 34	6/14/73	Pinal	710	926			52285
Eder 35	6/14/73	Pinal	710	927			52286
Eder 36	6/14/73	Pinal	710	928			52287

9:00 A.M.
PHOENIX, ARIZONA

Aug 25 '93

RECEIVED
BLM, AZ STATE OFFICE

23

Claim Name	Original Loc. Date	County	Original Recordation		Amended Recordation		BLM AMC Serial No.
			Book	Page	Book	Page	
Eder 38	6/13/73	Pinal	710	930			52288
Eder 39	6/13/73	Pinal	710	931			52289
Eder 40	6/14/73	Pinal	710	932			52290
Eder 42	6/13/73	Pinal	710	934			52291
Eder 43	6/13/73	Pinal	710	935			52292
Eder 44	6/14/73	Pinal	710	936			52293
Eder 45	6/13/73	Pinal	710	937			52294
Eder 46	6/13/73	Pinal	710	938			52295
Eder 47	6/13/73	Pinal	710	939			52296
Eder 48	6/13/73	Pinal	710	940	721	97	52297
Eder 49	6/12/73	Pinal	710	941			52298
Eder 50	6/12/73	Pinal	710	942			52299
Eder 51	6/12/73	Pinal	710	943			52300
Eder 52	6/12/73	Pinal	710	944			52301
Eder 53	6/12/73	Pinal	710	945			52302
Eder 54	6/13/73	Pinal	710	946			52303
		Gila	341	802			
Eder 55	6/13/73	Pinal	710	947			52304
		Gila	341	803			
Eder 56	6/13/73	Pinal	710	948			52305
		Gila	341	804			
Eder 57	6/12/73	Pinal	710	949	721	98	52306
		Gila	341	805	348	8	
Eder 59	6/14/73	Pinal	710	951			52307
		Gila	341	807			
Eder 62	9/7/73	Pinal	721	716			52308
Eder 63	9/7/73	Pinal	721	717			52309
		Gila	348	276			
Eder 64	9/7/73	Pinal	721	718			52310
		Gila	348	277			
Eder 65	9/7/73	Pinal	721	719			52311
		Gila	348	278			
Eder 66	9/7/73	Pinal	721	720			52312
		Gila	348	279			
Eder 67	9/7/73	Pinal	721	721			52313
		Gila	348	280			
Eder 68	9/7/73	Pinal	721	722			52314
		Gila	348	281			
Eder 69	9/7/73	Pinal	721	723			52315
		Gila	348	282			
Eder 70	9/24/73	Gila	348	283			52316
Ghost 16	12/29/66	Pinal	497	450			52317
Ghost 27	3/10/64	Pinal	387	137			52318
Ghost 28	5/18/64	Pinal	387	138			52319
Ghost 29	3/10/64	Pinal	387	139			52320
Ghost 30	5/18/64	Pinal	387	140			52321
Ghost 31	3/10/64	Pinal	387	141			52322
Ghost 32	12/29/66	Pinal	497	451			52323
Ghost 38	12/29/66	Pinal	497	452			52326
Ghost 40	12/29/66	Pinal	497	453			52327
Ghost 48	12/29/66	Pinal	497	455			52329
Ghost 50	12/29/66	Pinal	497	456			52330
Ghost 61	3/12/64	Pinal	387	165			52331
Ghost 62	3/12/64	Pinal	387	166			52332
Ghost 63	3/12/64	Pinal	387	167			52333
Ghost 42	12/29/66	Pinal	497	454			52328
Ghost 66	3/12/64	Pinal	387	170			52336
Ghost 90	12/29/66	Pinal	497	457			52337
Ghost 93	3/16/64	Pinal	387	194			52340

RECEIVED
BLM AZ STATE OFFICE
PHOENIX, ARIZONA
9:00 AM
AUG 25 1993

Claim Name	Original Loc. Date	County	Original Recordation		Amended Recordation		BLM AMC Serial No.
			Book	Page	Book	Page	
Ghost 95 ✓	3/16/64	Pinal	387	195			52342 ✓
Ghost 97 ✓	3/16/64	Pinal	387	196			52344 ✓
Ghost 99 ✓	3/16/64	Pinal	387	197			52346 ✓
Ghost 131	9/23/65	Pinal	429	515			52365
Ghost 132	9/23/65	Pinal	429	516			52366
Ghost 133	9/23/65	Pinal	429	517			52367
Ghost 134	9/23/65	Pinal	429	518			52368
Ghost 135	9/23/65	Pinal	429	519			52369
Ghost 136	9/23/65	Pinal	429	520			52370
Ghost 137	9/23/65	Pinal	429	521			52371
Ghost 140	4/15/64	Pinal	387	209			52372
Ghost 141	4/15/64	Pinal	387	210			52373
Ghost 142	4/15/64	Pinal	387	211			52374
Ghost 143	4/15/64	Pinal	387	212			52375
Ghost 144	4/15/64	Pinal	387	213			52376
Rim Rock ✓	12/15/15	Pinal			648	821	52377
		Gila	29	282			
Rim Rock 1	9/25/21	Pinal			648	822	52378
		Gila	36	230			
Rim Rock 2	9/25/21	Pinal			648	823	52379
		Gila	36	231			
Rim Rock 3	1/5/22	Pinal			648	824	52380
		Gila	36	370			
Rim Rock 4	7/16/22	Pinal			716	575	52381
		Gila	37	179			
Rim Rock #5	8/1/30	Pinal	46	304	721	93	52382
Annex #5	8/1/30	Pinal	46	305	721	92	52383
Annex 6	8/1/30	Pinal	46	306	648	818	52384
Annex 7	8/1/30	Pinal	46	306	721	94	52385
Cap 130 >	7/24/30	Pinal	46	311			52386
Cap 131 >	7/25/30	Pinal	46	311			52387
"Moon Rise" Promoter ✓	2/15/1899	Gila	6	401			52388
	11/14/29	Gila	44	5	348	7	52389
Stars and Stripes	1/1/02	Gila	7	466	308	307	52390
Providence ✓	7/1/28	Gila	40	444	309	649	52391
Sixty Four		Pinal	716	573			52392
Extension ✓	1/1/12	Gila	22	356			
Eder 71	11/24/87	Gila	726	416			279919
Eder 72	11/24/87	Gila	726	419			279920
Eder 73	11/24/87	Gila	726	422			279921
		Pinal	1497	441			
Eder 74	11/24/87	Pinal	1497	443			279922
Eder 75	11/24/87	Pinal	1497	445			279923
Eder 76	11/24/87	Pinal	1497	447			279924

PHOENIX, ARIZONA
9:00 AM

AUG 25 '93

RECEIVED
S.L.M. AZ STATE OFFICE

Unpatented mining claims situated in Sections 5, 6, 7,
Township 1 South, Range 14 East; Sections 1, 2, 11, 12, Township 1 South,
Range 13 East; Section 31, Township 1 North, Range 14 East;
Section 26, Township 1 North, Range 13 East, G. & S.R.B. & M,
Globe-Miami Mining District, Gila and Pinal Counties, Arizona

CLAIM NAMES AND NUMBERS

<u>Name</u>	<u>Date Located</u>	<u>Date Recorded</u>	<u>County</u>	<u>County Recordation Docket Page</u>		<u>Date Filed w/BLM</u>	<u>BLM AMC Serial No.</u>
Kelly #1	1/26/92	3/12/92	Gila	860	997	4/16/92	320760
Kelly #2	1/26/92	3/12/92	Gila	860	1000	4/16/92	320761
Kelly #3	1/26/92	3/12/92	Gila	861	01	4/16/92	320762
Kelly #4	1/26/92	3/12/92	Gila	861	04	4/16/92	320763
Kelly #5	1/26/92	3/12/92	Gila	861	07	4/16/92	320764
Kelly #6	1/28/92	3/12/92	Gila	861	10	4/16/92	320765
Kelly #7	1/26/92	3/12/92	Gila	861	13	4/16/92	320766
Kelly #8	1/28/92	3/12/92	Gila	861	16	4/16/92	320767
Kelly #9	1/26/92	3/12/92	Gila	861	19	4/16/92	320768
Kelly #10	1/28/92	3/12/92	Gila	861	22	4/16/92	320769
Kelly #11	1/26/92	3/12/92	Gila	861	25	4/16/92	320770
Kelly #12	1/28/92	3/12/92	Gila	861	28	4/16/92	320771
Kelly #13	1/26/92	3/12/92	Gila	861	31	4/16/92	320772
Kelly #14	1/28/92	3/12/92	Gila	861	34	4/16/92	320773
Kelly #15	1/28/92	3/12/92	Gila	861	37	4/16/92	320774
Kelly #16	1/28/92	3/12/92	Gila	861	40	4/16/92	320775
Kelly #17	1/28/92	3/12/92	Gila	861	43	4/16/92	320776
Kelly #18	1/28/92	3/12/92	Gila	861	46	4/16/92	320777
Kelly #19	1/28/92	3/12/92	Gila	861	49	4/16/92	320778
Kelly #20	1/26/92	3/12/92	Gila	861	52	4/16/92	320779
Kelly #21	1/27/92	3/12/92	Gila	861	55	4/16/92	320780
Kelly #22	1/27/92	3/12/92	Gila	861	58	4/16/92	320781
Kelly #23	1/27/92	3/12/92	Gila	861	61	4/16/92	320782
Kelly #24	1/27/92	3/12/92	Gila	861	64	4/16/92	320783
Kelly #25	1/27/92	3/12/92	Gila	861	67	4/16/92	320784
Kelly #26	1/27/92	3/12/92	Gila	861	70	4/16/92	320785
Kelly #27	1/29/92	3/12/92	Gila Pinal	861 1809	73 641	4/16/92	320786
Kelly #28	1/29/92	3/12/92	Gila Pinal	861 1809	76 643	4/16/92	320787
Kelly #29	1/29/92	3/12/92	Gila Pinal	861 1809	79 645	4/16/92	320788
Kelly #30	1/29/92	3/12/92	Gila	861	82	4/16/92	320789
Kelly #31-A	7/11/92	8/06/92 8/13/92	Gila Pinal	877 1845	747 922	8/27/92	324206
Kelly #32	1/29/92	3/12/92	Gila	861	88	4/16/92	320791

PHOENIX, ARIZONA
AUG 25 1992

RECEIVED
BLM, AZ STATE OFFICE
AUG 25 1992

<u>Name</u>	<u>Date Located</u>	<u>Date Recorded</u>	<u>County</u>	<u>County Recordation Docket</u>	<u>Page</u>	<u>Date Filed w/BLM</u>	<u>BLM AMC Serial No.</u>
Kelly #33	1/29/92	3/12/92	Pinal	1809	649	4/16/92	320792
Kelly #34	1/29/92	3/12/92	Gila Pinal	861 1809	91 651	4/16/92	320793
Kelly #35	1/29/92	3/12/92	Pinal	1809	653	4/16/92	320794
Kelly #36	1/29/92	3/12/92	Gila Pinal	861 1809	94 655	4/16/92	320795
Kelly #37	1/28/92	3/12/92	Pinal	1809	657	4/16/92	320796
Kelly #38	1/28/92 1/29/92	3/12/92 3/12/92	Gila Pinal	861 1809	97 659	4/16/92	320797
Kelly #39	1/28/92	3/12/92	Pinal	1809	661	4/16/92	320798
Kelly #40	1/31/92	3/12/92	Pinal	1809	663	4/16/92	320799
Kelly #53	1/30/92	3/12/92	Pinal	1809	671	4/16/92	320803
Kelly #57	1/30/92	3/12/92	Pinal	1809	673	4/16/92	320804
Kelly #58	1/30/92	3/12/92	Pinal	1809	675	4/16/92	320805
Kelly #59	1/30/92	3/12/92	Pinal	1809	677	4/16/92	320806
Kelly #60	1/30/92	3/12/92	Pinal	1809	679	4/16/92	320807
Kelly #66	1/30/92	3/12/92	Pinal	1809	691	4/16/92	320813
Kelly #67	1/30/92	3/12/92	Pinal	1809	693	4/16/92	320814
Kelly #68	1/30/92	3/12/92	Pinal	1809	695	4/16/92	320815
Kelly #71	1/30/92	3/12/92	Pinal	1809	697	4/16/92	320816
Kelly #72	1/30/92	3/12/92	Pinal	1809	699	4/16/92	320817
Kelly #73	1/30/92	3/12/92	Pinal	1809	701	4/16/92	320818
Kelly #83	2/01/92	3/12/92	Pinal	1809	721	4/16/92	320828
Kelly #84	2/01/92	3/12/92	Pinal	1809	723	4/16/92	320829
Kelly #86	2/01/92	3/12/92	Pinal	1809	727	4/16/92	320831
Kelly #87	2/01/92	3/12/92	Pinal	1809	729	4/16/92	320832
Kelly #89	2/01/92	3/12/92	Pinal	1809	733	4/16/92	320834
Kelly #90	2/01/92	3/12/92	Pinal	1809	735	4/16/92	320835
Kelly #91	2/02/92	3/12/92	Pinal	1809	737	4/16/92	320836
Kelly #92	2/02/92	3/12/92	Gila Pinal	861 1809	100 739	4/16/92	320837
Kelly #93	2/02/92	3/12/92	Gila Pinal	861 1809	103 741	4/16/92	320838
Kelly #94	2/02/92	3/12/92	Gila	861	106	4/16/92	320839
Kelly #95	2/02/92	3/12/92	Gila Pinal	861 1809	109 743	4/16/92	320840
Kelly #96	2/02/92	3/12/92	Gila Pinal	861 1809	112 745	4/16/92	320841
Kelly #97	2/02/92	3/12/92	Gila	861	115	4/16/92	320842
Kelly #98	2/02/92	3/12/92	Gila	861	118	4/16/92	320843
Kelly #99	2/02/92	3/12/92	Gila	861	121	4/16/92	320844
Kelly #100	2/04/92	3/12/92	Gila	861	124	4/16/92	320845

RECEIVED
BLM AZ STATE OFFICE
9:00 A.M.
4/16/92
PINAL, ARIZONA

AUG 25 '92

Unpatented mining claims situated in Section 36, Township 1 North, Range 13 East;
 Section 31, Township 1 North, Range 14 East;
 Section 1, Township 1 South, Range 13 East;
 and Section 6, Township 1 South, Range 14 East,
 Gila and Salt River Meridian, Gila County, Arizona.

Claim Name	Recorded		BLM Serial No.
	Book/Docket	Page	
Lizard No. 27 ✓	47	348	AMC 28018
Rejected No. 1)	31	415	AMC 28020
Rejected No. 2)	31	416	AMC 28019
Rejected No. 2 Amended	52	374	
Rejected No. 3 ✓	53	184	AMC 28016 ✓
Rejected No. 4	493	569	AMC 97634
Rejected No. 5	493	571	AMC 97635
Rejected No. 6	493	573	AMC 97636
Rejected No. 7	493	575	AMC 97637
Rejected No. 8	493	577	AMC 97638
Rejected No. 9	493	579	AMC 97639
Rejected No. 10	493	581	AMC 97640
Rejected No. 11	493	583	AMC 97641
Rejected No. 12	493	585	AMC 97642
Rejected No. 13	493	587	AMC 97643

The above-listed claims are owned by:

Carlota Copper Company
 8101 E. Prentice Avenue, #800
 Englewood, CO 80111

Unpatented Mining Claims located in the Pinto Creek (Miami) Mining District,
 in Section 36, T1N, R13E, G&SRB&M, Gila County, Arizona

Name	Location Date	County Recordation		BLM AMC Serial No.
		Book	Page	
Brewery	3/12/1892	4	145	39932
Amended ✓	5/23/93	909	116	
Clipper	1/20/1906	11	286	39933
Amended ✓	5/23/93	909	118	
Old Abe ✓	9/1/39	48	70	39934
Amended	6/17/59	102	39	
Amended	5/23/93	909	125	
Thomas Jefferson ✓	9/1/39	48	71	39935
Amended	5/23/93	909	120	
Blue Jay Fraction ✓	11/21/42	48	357	39936
Amended	5/23/93	909	122	
Vat ✓	11/25/59	112	344	39937
Lost Knife #1 ✓	5/23/59	100	416	39938
Amended	3/17/68	230	418	

RECEIVED
 BLM AZ STATE OFFICE
 Aug 25 '93
 9:00 A.M.
 PHOENIX, ARIZONA

<u>Name</u>	<u>Location Date</u>	<u>County Recordation Book Page</u>	<u>BLM AMC Serial No.</u>
Lost Knife #2 ✓ Amended	10/28/59 3/17/68	108 133 230 415	39939
Manganese Cap ✓ Amended	5/06/65 3/17/68	176 507 230 419	39940
Galena ✓ Amended	5/06/65 3/17/68	176 508 230 416	39941
Dew ✓	6/1/68	237 635	39942
Lad ✓	6/1/68	237 636	39943


The above-listed claims are owned by:

Recovery Resources Corporation
 % Reliance Group Holdings, Inc.
 55 E. 52nd Street
 New York, NY 10055

RECEIVED
 BLM AZ STATE OFFICE
 Aug 25 '93
 9:00 A.M.
 PHOENIX, ARIZONA

(8) 9/4/5

After recording, return to:
Land Department
Carlota Copper Company
8101 E. Prentice Ave., #800
Englewood, CO 80111


**OFFICIAL RECORDS OF
PINAL COUNTY RECORDER
KATHLEEN C. FELIX**

DATE: 16NOV92 TIME: 1155
 FEE: \$9.00 \$4.00 \$5.00
 PAGES: 008
 DOCKET: 1867 PAGE: 351
 INSTRUMENT # 061194

1867-351

27738
 39932
 52265
 97634
 279919
 298647
 SR
 LP

**AFFIDAVIT OF PERFORMANCE OF ANNUAL WORK
(Arizona--Owned and Leased Claims)**

STATE OF Colorado)
 COUNTY OF Arapahoe) ss.

Gary Parkison, being duly sworn, deposes and says:

1. That I am a citizen of the United States and more than eighteen (18) years of age and reside at 8257 Sweetwater Road, Littleton, Colorado 80124 having knowledge of the facts herein stated and being personally acquainted with the claims, I make this affidavit on behalf of CARLOTA COPPER COMPANY, 8101 E. Prentice Avenue, Suite 800, Englewood, CO 80111, and the persons named on Exhibit A as owners of the claims, more particularly described in Exhibit A attached hereto and incorporated by the reference herein.

2. That between September 1, 1991 and September 1, 1992, at least \$500,000.00 worth of work and improvements were done and performed upon the claims, not including the location work of the claims.

3. Such work and improvements were made by and at the expense of Carlota Copper Company for the purpose of complying with the laws of the United States pertaining to assessment or annual work for the assessment year ending at noon, September 1, 1992.

4. The following listed persons were employed by Carlota Copper Company and did said work and improvements upon the claims:

Drilling Services Co., Longyear Company, Bryant

Construction Co., Skyline Labs, Inc., Mountain States

R&D International, Dale Armstrong

5. The work and improvements made upon the claims are as follows:

Drilling of 145 reverse circulation drill holes and

14 diamond core holes. Construction and maintenance

of numerous drill and other access roads. Assaying of

drill samples.

RECEIVED
 BLANK STATE OFFICE
 Dec 16 1992
 PHOENIX, ARIZONA
 199

6. [Check box if applicable]

Detailed report required by United States mining laws for geological, geophysical or geochemical work or labor is attached.

7. The work and improvements were made and performed for the benefit of all of the claims described on Exhibit A which are a contiguous group of lode mining claims.

8. The serial number assigned to each claim by the authorized officer upon filing a copy of the Notice of Location in the proper B.L.M. office is shown on Exhibit A and constitutes the description of the claim as provided in 43 C.F.R. Section 3833.2-4(a)(1).

Further affiant saith not.

Gary Parkerson
Agent for Carlota Copper Company


Subscribed and sworn to before me this 30th day of October, 1992.

Sharon R. Ellersick
Notary Public

My Commission Expires:

July 16, 1995

[SEAL]



RECEIVED
SILVER CITY OFFICE
Dec 16 1992
PHOENIX, ARIZONA

1867-353

EXHIBIT A

CARLOTA

CARLOTA COPPER COMPANY

Unpatented mining claims situated in Sections 25, 26, 35, and 36,
Township 1 North, Range 13 East, G&SRB&M,
Globe-Miami Mining District, Gila County, Arizona

CLAIM NAMES AND NUMBERS

<u>Name</u>	<u>Date Located</u>	<u>Date Recorded</u>	<u>County Recordation</u>		<u>Date Filed w/BLM</u>	<u>BLM AMC Serial No.</u>
			<u>Docket</u>	<u>Page</u>		
Grizzly #1	7/18/89	7/24/89	774	120	9/1/89	298647
Amended		11/22/89	785	119	12/13/89	
Grizzly #2	7/18/89	7/24/89	774	123	9/1/89	298648
Amended		11/22/89	785	119	12/13/89	
Grizzly #3	7/18/89	7/24/89	774	126	9/1/89	298649
Amended		11/22/89	785	119	12/13/89	
Grizzly #4	7/18/89	7/24/89	774	129	9/1/89	298650
Amended		11/22/89	785	119	12/13/89	
Grizzly #5	7/18/89	7/24/89	774	132	9/1/89	298651
Amended		11/22/89	785	119	12/13/89	
Grizzly #6	7/18/89	7/24/89	774	135	9/1/89	298652
Amended		11/22/89	785	119	12/13/89	
Grizzly #7	7/18/89	7/24/89	774	138	9/1/89	298653
Amended		11/22/89	785	119	12/13/89	
Grizzly #8	7/18/89	7/24/89	774	141	9/1/89	298654
Amended		11/22/89	785	119	12/13/89	
Grizzly #9	7/18/89	7/24/89	774	144	9/1/89	298655
Amended		11/22/89	785	119	12/13/89	
Grizzly #10	7/18/89	7/24/89	774	147	9/1/89	298656
Amended		11/22/89	785	119	12/13/89	
Grizzly #11	7/18/89	7/24/89	774	150	9/1/89	298657
Amended		11/22/89	785	119	12/13/89	
Grizzly #12	7/18/89	7/24/89	774	153	9/1/89	298658
Amended		11/22/89	785	119	12/13/89	
Grizzly #13	7/18/89	7/24/89	774	156	9/1/89	298659
Amended		11/22/89	785	119	12/13/89	
Grizzly #14	7/18/89	7/24/89	774	159	9/1/89	298660
Amended		11/22/89	785	119	12/13/89	

Unpatented mining claims situated in Sections 26 and 35,
Township 1 North, Range 13 East, G&SRB&M,
Pinal County, Arizona

CLAIM NAMES AND NUMBERS

<u>Name</u>	<u>Date Located</u>	<u>Date Recorded</u>	<u>County Recordation</u>		<u>Date Filed w/BLM</u>	<u>BLM AMC Serial No.</u>
			<u>Docket</u>	<u>Page</u>		
Grizzly #4	7/18/89	8/22/89	1625	631	9/1/89	298650
Amended		11/22/89	1642	209	12/13/89	
Grizzly #5	7/18/89	8/22/89	1625	634	9/1/89	298651
Amended		11/22/89	1642	209	12/13/89	
Grizzly #12	7/18/89	8/22/89	1625	637	9/1/89	298658
Amended		11/22/89	1642	209	12/13/89	

The above-listed claims are owned by:
Carlota Copper Company
8101 E. Prentice Avenue, #800
Englewood, CO 80111

REC'D
PINAL COUNTY
ARIZONA

Dec 16 '92

RECEIVED
BLM AZ STATE OFFICE

11
17

1867-354

Unpatented Mining Claims located in the Pinto Creek (Miami) Mining District,
in Section 36, T1N, R13E, G&SRB&M, Gila County, Arizona

Name	Location Date	Recordation		County BLM AMC Serial No.
		Book	Page	
Overside ✓	6/17/59	102	43	27989
Crown Point Ext. No. 1	6/17/59	102	37	27990
Crown Point Ext. No. 2	6/17/59	102	38	27991
Old Abe ✓	6/17/59	102	39	27992
Old Abe No. 1 ✓	6/17/59	102	41	27993

The above-listed claims are owned by:

Magma Copper Company
P.O. Box M
San Manuel, AZ 85631

Unpatented Mining Claims located in the Pinto Creek (Miami) Mining District,
in Sections 26, 27, 33, 34, 35, and 36, T1N, R13E,
and Sections 1, 2, 3, 4, 11, and 12, T1S, R13E G&SRB&M,
Gila and Pinal Counties, Arizona

Claim Name	Original Loc. Date	County	Original Recordation		Amended Recordation		BLM AMC Serial No.
			Book	Page	Book	Page	
Tip Top ✓	3/2/29	Pinal	45	142	648	830	52265
Tip Top #1	8/1/30	Pinal	46	275			52266
Tip Top 2	3/2/29	Pinal	45	144	648	831	52267
Tip Top 3	3/10/29	Pinal	45	145	48	832	52268
Tip Top #4	8/1/30	Pinal	46	301			52269
Eder #10	4/21/69	Pinal	569	819			52270
Eder #11	4/21/69	Pinal	569	820			52271
Eder #12	4/21/69	Pinal	569	821			52272
Eder #13	4/25/69	Pinal	569	818			52273
Eder 14	9/27/71	Pinal	645	51			52274
		Gila	308	309			
Eder 15	9/27/71	Pinal	645	52			52275
		Gila	308	310			
Eder 16	9/27/71	Pinal	645	53	721	95	52276
		Gila	308	311	348	10	
Eder 17	9/27/71	Pinal	645	54	721	96	52277
		Gila	308	312	348	9	
Eder 18	9/27/71	Pinal	710	228			52278
		Gila	308	313			
Eder 19	9/27/71	Pinal	710	229	721	715	52279
		Gila	308	314	348	275	
Eder 22	9/27/71	Pinal	645	56			52280
		Gila	308	317			
Eder #23	1/4/73	Pinal	691	416			52281
Eder 27 ✓	9/11/73	Pinal	720	440			52282
Eder 31 >	6/12/73	Pinal	710	923			52283
Eder 32 >	6/12/73	Pinal	710	924			52284
Eder 34 >	6/14/73	Pinal	710	926			52285
Eder 35 ✓	6/14/73	Pinal	710	927			52286

RECORDED
BLM
PHOENIX, ARIZONA

RECORDED
BLM
DEC 16 1972

Claim Name	Original Loc. Date	County	Original Recordation		Amended Recordation		BLM AMC Serial No.
			Book	Page	Book	Page	
Eder 36 ✓	6/14/73	Pinal	710	928			52287
Eder 38	6/13/73	Pinal	710	930			52288
Eder 39	6/13/73	Pinal	710	931			52289
Eder 40	6/14/73	Pinal	710	932			52290
Eder 42	6/13/73	Pinal	710	934			52291
Eder 43	6/13/73	Pinal	710	935			52292
Eder 44	6/14/73	Pinal	710	936			52293
Eder 45	6/13/73	Pinal	710	937			52294
Eder 46	6/13/73	Pinal	710	938			52295
Eder 47	6/13/73	Pinal	710	939			52296
Eder 48	6/13/73	Pinal	710	940	721	97	52297
Eder 49	6/12/73	Pinal	710	941			52298
Eder 50	6/12/73	Pinal	710	942			52299
Eder 51	6/12/73	Pinal	710	943			52300
Eder 52	6/12/73	Pinal	710	944			52301
Eder 53	6/12/73	Pinal	710	945			52302
Eder 54	6/13/73	Pinal	710	946			52303
		Gila	341	802			
Eder 55	6/13/73	Pinal	710	947			52304
		Gila	341	803			
Eder 56	6/13/73	Pinal	710	948			52305
		Gila	341	804			
Eder 57	6/12/73	Pinal	710	949	721	98	52306
		Gila	341	805	348	8	
Eder 59 ✓	6/14/73	Pinal	710	951			52307
		Gila	341	807			
Eder 62	9/7/73	Pinal	721	716			52308
Eder 63	9/7/73	Pinal	721	717			52309
		Gila	348	276			
Eder 64	9/7/73	Pinal	721	718			52310
		Gila	348	277			
Eder 65	9/7/73	Pinal	721	719			52311
		Gila	348	278			
Eder 66	9/7/73	Pinal	721	720			52312
		Gila	348	279			
Eder 67	9/7/73	Pinal	721	721			52313
		Gila	348	280			
Eder 68	9/7/73	Pinal	721	722			52314
		Gila	348	281			
Eder 69	9/7/73	Pinal	721	723			52315
		Gila	348	282			
Eder 70	9/24/73	Gila	348	283			52316
Ghost 16 ✓	12/29/66	Pinal	497	450			52317
Ghost 27	3/10/64	Pinal	387	137			52318
Ghost 28	5/18/64	Pinal	387	138			52319
Ghost 29	3/10/64	Pinal	387	139			52320
Ghost 30	5/18/64	Pinal	387	140			52321
Ghost 31	3/10/64	Pinal	387	141			52322
Ghost 32	12/29/66	Pinal	497	451			52323
Ghost 33	3/10/64	Pinal	387	142			52324
Ghost 34	5/4/64	Pinal	387	143			52325
Ghost 38 ✓	12/29/66	Pinal	497	452			52326
Ghost 40 ✓	12/29/66	Pinal	497	453			52327
Ghost 48 ✓	12/29/66	Pinal	497	455			52329
Ghost 50 ✓	12/29/66	Pinal	497	456			52330
Ghost 61	3/12/64	Pinal	387	165			52331
Ghost 62	3/12/64	Pinal	387	166			52332
Ghost 63	3/12/64	Pinal	387	167			52333
Ghost 42	12/29/66	Pinal	497	454			52328
Ghost 64	3/12/64	Pinal	387	168			52334
Ghost 65	3/12/64	Pinal	387	169			52335

RECEIVED
 PHOENIX ARIZONA
 5:00 AM

RECEIVED
 BLM ARIZONA
 Dec 16 '92

1867-356

Claim Name	Original		Original		Amended		BLM AMC Serial No.	
	Loc.	Date	County	Book	Page	Book		Page
Ghost 66		3/12/64	Pinal	387	170		52336	
Ghost 90		12/29/66	Pinal	497	457		52337	
Ghost 91		12/29/66	Pinal	497	458		52338	
Ghost 92		12/29/66	Pinal	497	459		52339	
Ghost 93		3/16/64	Pinal	387	194		52340	
Ghost 94		4/17/69	Pinal	569	798		52341	
Ghost 95		3/16/64	Pinal	387	195		52342	
Ghost 96		4/17/69	Pinal	569	799		52343	
Ghost 97		3/16/64	Pinal	387	196		52344	
Ghost 98		4/17/69	Pinal	569	800		52345	
Ghost 99		3/16/64	Pinal	387	197		52346	
Ghost 100		4/17/69	Pinal	569	801		52347	
Ghost 101		3/16/64	Pinal	387	198		52348	
Ghost 102		4/17/69	Pinal	569	802		52349	
Ghost 104		4/17/69	Pinal	569	803		52350	
Ghost 106		4/17/69	Pinal	569	804		52351	
Ghost 108		4/17/69	Pinal	569	805		52352	
Ghost 110		4/17/69	Pinal	569	806		52353	
Ghost 112		4/17/69	Pinal	569	807		52354	
Ghost 114		4/17/69	Pinal	569	808		52355	
Ghost 116		4/17/69	Pinal	569	809		52356	
Ghost 118		4/17/69	Pinal	569	810		52357	
Ghost 121		4/17/69	Pinal	569	811		52358	
Ghost 122		4/17/69	Pinal	569	812		52359	
Ghost 123		4/17/69	Pinal	569	813		52360	
Ghost 124		4/17/69	Pinal	569	814		52361	
Ghost 125		4/17/69	Pinal	569	815		52362	
Ghost 126		4/17/69	Pinal	569	816		52363	
Ghost 127		4/17/69	Pinal	569	817		52364	
Ghost 131		9/23/65	Pinal	429	515		52365	
Ghost 132		9/23/65	Pinal	429	516		52366	
Ghost 133		9/23/65	Pinal	429	517		52367	
Ghost 134		9/23/65	Pinal	429	518		52368	
Ghost 135		9/23/65	Pinal	429	519		52369	
Ghost 136		9/23/65	Pinal	429	520		52370	
Ghost 137		9/23/65	Pinal	429	521		52371	
Ghost 140		4/15/64	Pinal	387	209		52372	
Ghost 141		4/15/64	Pinal	387	210		52373	
Ghost 142		4/15/64	Pinal	387	211		52374	
Ghost 143		4/15/64	Pinal	387	212		52375	
Ghost 144		4/15/64	Pinal	387	213		52376	
Rim Rock		12/15/15	Pinal			648	821	52377
Rim Rock 1		9/25/21	Gila	29	282			
Rim Rock 2		9/25/21	Pinal			648	822	52378
Rim Rock 3		9/25/21	Gila	36	230			
Rim Rock 4		1/5/22	Pinal			648	823	52379
Rim Rock 5		7/16/22	Gila	36	231			
Rim Rock #5		8/1/30	Pinal			648	824	52380
Annex #5		8/1/30	Gila	36	370			
Annex 6		8/1/30	Pinal			716	575	52381
Annex 7		8/1/30	Gila	37	179			
Cap 130		7/24/30	Pinal	46	304	721	93	52382
Cap 131		7/25/30	Pinal	46	305			
				46	306	721	92	52383
				46	306	648	818	52384
				46	306	721	94	52385
				46	311			52386
				46	311			52387

RECEIVED
BLM FIELD OFFICE
DEC 16 1972
PINAL, ARIZONA

1867-357

Claim Name	Original Loc. Date	County	Original Recordation		Amended Recordation		BLM AMC Serial No.
			Book	Page	Book	Page	
"Moon Rise" ✓	2/15/1899	Gila	6	401			52388
Promoter ✓	11/14/29	Gila	44	5	348	7	52389
Stars and Stripes ✓	1/2/02	Gila	7	466	308	307	52390
Providence ✓	7/1/28	Gila	40	444	309	649	52391
Sixty Four Extension ✓	1/1/12	Pinal Gila	716 22	573 356			52392
Eder 71	11/24/87	Gila	726	416			279919
Eder 72	11/24/87	Gila	726	419			279920
Eder 73	11/24/87	Gila	726	422			279921
		Pinal	1497	441			
Eder 74	11/24/87	Pinal	1497	443			279922
Eder 75	11/24/87	Pinal	1497	445			279923
Eder 76	11/24/87	Pinal	1497	447			279924

The above-listed claims are owned by:

Carlota Copper Company
8101 E. Prentice Avenue, #800
Englewood, CO 80111

Unpatented Mining Claims located in the Pinto Creek (Miami) Mining District,
in Section 36, T1N, R13E, G&SRB&M, Gila County, Arizona

Name	Location Date	County Recordation		BLM AMC Serial No.
		Book	Page	
Brewery ✓	3/12/1892	4	145	39932
Clipper ✓	1/20/1906	11	286	39933
Old Abe ✓	9/1/39	48	70	39934
Thomas Jefferson ✓	9/1/39	48	71	39935
Blue Jay Fraction ✓	11/21/42	48	357	39936
Vat ✓	11/25/59	112	344	39937
Lost Knife #1 ✓	5/23/59	100	416	39938
	Amended 3/17/68	230	418	
Lost Knife #2 ✓	10/28/59	108	133	39939
	Amended 3/17/68	230	415	
Manganese Cap ✓	5/06/65	176	507	39940
	Amended 3/17/68	230	419	
Galena ✓	5/06/65	176	508	39941
	Amended 3/17/68	230	416	
Dew ✓	6/1/68	237	635	39942
Lad ✓	6/1/68	237	636	39943

The above-listed claims are owned by:

Sherwood B. Owens
P.O. Box 769
Tucson, AZ 85702

RECEIVED
BLM AZ
TUCSON OFFICE

RECEIVED
BLM AZ
TUCSON OFFICE
Dec 16 '92

1867-358

Unpatented mining claims situated in Section 36, Township 1 North, Range 13 East;
Section 31, Township 1 North, Range 14 East;
Section 1, Township 1 South, Range 13 East;
and Section 6, Township 1 South, Range 14 East,
Gila and Salt River Meridian, Gila County, Arizona.

<u>Claim Name</u>	<u>Recorded Book/Docket</u>	<u>Page</u>	<u>BLM Serial No.</u>
Lizard No. 27 ✓	47	348	AMC 28018 ✓
Rejected No. 1 ✓	31	415	AMC 28020 ✓
Rejected No. 2 ✓	31	416	AMC 28019 ✓
Rejected No. 2 Amended	52	374	
Rejected No. 3 ✓	53	184	AMC 28016 ✓
Rejected No. 4	493	569	AMC 97634
Rejected No. 5	493	571	AMC 97635
Rejected No. 6	493	573	AMC 97636
Rejected No. 7	493	575	AMC 97637
Rejected No. 8	493	577	AMC 97638
Rejected No. 9	493	579	AMC 97639
Rejected No. 10	493	581	AMC 97640
Rejected No. 11	493	583	AMC 97641
Rejected No. 12	493	585	AMC 97642
Rejected No. 13	493	587	AMC 97643

The above-listed claims are owned by:

Magma Copper Company
Pinto Valley Division
P.O. Box 100
Miami, AZ 85539

9:00 AM
PHOENIX, ARIZONA

RECEIVED
BLM AZ STATE OFFICE
Dec 16 '92

6. [Check box if applicable]

Detailed report required by United States mining laws for geological, geophysical or geochemical work or labor is attached.

7. The work and improvements were made and performed for the benefit of all of the claims described on Exhibit A which are a contiguous group of lode mining claims.

8. The serial number assigned to each claim by the authorized officer upon filing a copy of the Notice of Location in the proper B.L.M. office is shown on Exhibit A and constitutes the description of the claim as provided in 43 C.F.R. Section 3833.2-4(a)(1).

Further affiant saith not.

Gary Parkinson
Agent for Carlota Copper Company

Subscribed and sworn to before me this 30th day of October, 1992.

Sharon A. Eldebratt
Notary Public

My Commission Expires:

June 16, 1995

[SEAL]

9:00 AM
PHOENIX, ARIZONA

Dec 16 '92

RECEIVED
BULFORD SERVICE OFFICE

EXHIBIT A

CARLOTA

CARLOTA COPPER COMPANY

Unpatented mining claims situated in Sections 25, 26, 35, and 36,
Township 1 North, Range 13 East, G&SRB&M,
Globe-Miami Mining District, Gila County, Arizona

CLAIM NAMES AND NUMBERS

<u>Name</u>	<u>Date Located</u>	<u>Date Recorded</u>	<u>County Recordation Docket</u>	<u>Page</u>	<u>Date Filed w/BLM</u>	<u>BLM AMC Serial No.</u>
Grizzly #1	7/18/89	7/24/89	774	120	9/1/89	298647
Amended		11/22/89	785	119	12/13/89	
Grizzly #2	7/18/89	7/24/89	774	123	9/1/89	298648
Amended		11/22/89	785	119	12/13/89	
Grizzly #3	7/18/89	7/24/89	774	126	9/1/89	298649
Amended		11/22/89	785	119	12/13/89	
Grizzly #4	7/18/89	7/24/89	774	129	9/1/89	298650
Amended		11/22/89	785	119	12/13/89	
Grizzly #5	7/18/89	7/24/89	774	132	9/1/89	298651
Amended		11/22/89	785	119	12/13/89	
Grizzly #6	7/18/89	7/24/89	774	135	9/1/89	298652
Amended		11/22/89	785	119	12/13/89	
Grizzly #7	7/18/89	7/24/89	774	138	9/1/89	298653
Amended		11/22/89	785	119	12/13/89	
Grizzly #8	7/18/89	7/24/89	774	141	9/1/89	298654
Amended		11/22/89	785	119	12/13/89	
Grizzly #9	7/18/89	7/24/89	774	144	9/1/89	298655
Amended		11/22/89	785	119	12/13/89	
Grizzly #10	7/18/89	7/24/89	774	147	9/1/89	298656
Amended		11/22/89	785	119	12/13/89	
Grizzly #11	7/18/89	7/24/89	774	150	9/1/89	298657
Amended		11/22/89	785	119	12/13/89	
Grizzly #12	7/18/89	7/24/89	774	153	9/1/89	298658
Amended		11/22/89	785	119	12/13/89	
Grizzly #13	7/18/89	7/24/89	774	156	9/1/89	298659
Amended		11/22/89	785	119	12/13/89	
Grizzly #14	7/18/89	7/24/89	774	159	9/1/89	298660
Amended		11/22/89	785	119	12/13/89	

Unpatented mining claims situated in Sections 26 and 35,
Township 1 North, Range 13 East, G&SRB&M,
Pinal County, Arizona

CLAIM NAMES AND NUMBERS

<u>Name</u>	<u>Date Located</u>	<u>Date Recorded</u>	<u>County Recordation Docket</u>	<u>Page</u>	<u>Date Filed w/BLM</u>	<u>BLM AMC Serial No.</u>
Grizzly #4	7/18/89	8/22/89	1625	631	9/1/89	298650
Amended		11/22/89	1642	209	12/13/89	
Grizzly #5	7/18/89	8/22/89	1625	634	9/1/89	298651
Amended		11/22/89	1642	209	12/13/89	
Grizzly #12	7/18/89	8/22/89	1625	637	9/1/89	298658
Amended		11/22/89	1642	209	12/13/89	

The above-listed claims are owned by:
Carlota Copper Company
8101 E. Prentice Avenue, #800
Englewood, CO 80111

9:00 A.M.
PHOENIX, ARIZONA

RECEIVED
BLM ARIZONA OFFICE
DEC 16 1992

Unpatented Mining Claims located in the Pinto Creek (Miami) Mining District,
in Section 36, T1N, R13E, G&SRB&M, Gila County, Arizona

Name	Location Date	Recordation		County BLM AMC Serial No.
		Book	Page	
Overside	6/17/59	102	43	27989
Crown Point Ext. No. 1	6/17/59	102	37	27990
Crown Point Ext. No. 2	6/17/59	102	38	27991
Old Abe	6/17/59	102	39	27992
Old Abe No. 1	6/17/59	102	41	27993

The above-listed claims are owned by:

Magma Copper Company
P.O. Box M
San Manuel, AZ 85631

Unpatented Mining Claims located in the Pinto Creek (Miami) Mining District,
in Sections 26, 27, 33, 34, 35, and 36, T1N, R13E,
and Sections 1, 2, 3, 4, 11, and 12, T1S, R13E G&SRB&M,
Gila and Pinal Counties, Arizona

Claim Name	Original Loc. Date	County	Original Recordation		Amended Recordation		BLM AMC Serial No.
			Book	Page	Book	Page	
Tip Top	3/2/29	Pinal	45	142	648	830	52265
Tip Top #1	8/1/30	Pinal	46	275			52266
Tip Top 2	3/2/29	Pinal	45	144	648	831	52267
Tip Top 3	3/10/29	Pinal	45	145	48	832	52268
Tip Top #4	8/1/30	Pinal	46	301			52269
Eder #10	4/21/69	Pinal	569	819			52270
Eder #11	4/21/69	Pinal	569	820			52271
Eder #12	4/21/69	Pinal	569	821			52272
Eder #13	4/25/69	Pinal	569	818			52273
Eder 14	9/27/71	Pinal	645	51			52274
		Gila	308	309			
Eder 15	9/27/71	Pinal	645	52			52275
		Gila	308	310			
Eder 16	9/27/71	Pinal	645	53	721	95	52276
		Gila	308	311	348	10	
Eder 17	9/27/71	Pinal	645	54	721	96	52277
		Gila	308	312	348	9	
Eder 18	9/27/71	Pinal	710	228			52278
		Gila	308	313			
Eder 19	9/27/71	Pinal	710	229	721	715	52279
		Gila	308	314	348	275	
Eder 22	9/27/71	Pinal	645	56			52280
		Gila	308	317			
Eder #23	1/4/73	Pinal	691	416			52281
Eder 27	9/11/73	Pinal	720	440			52282
Eder 31	6/12/73	Pinal	710	923			52283
Eder 32	6/12/73	Pinal	710	924			52284
Eder 34	6/14/73	Pinal	710	926			52285
Eder 35	6/14/73	Pinal	710	927			52286

RECEIVED
 BLM ARIZONA
 Dec 16 '92
 PHOTOGRAPHY
 9:00 AM

Claim Name	Original Loc. Date	County	Original Recordation		Amended Recordation		BLM AMC Serial No.
			Book	Page	Book	Page	
Eder 36	6/14/73	Pinal	710	928			52287
Eder 38	6/13/73	Pinal	710	930			52288
Eder 39	6/13/73	Pinal	710	931			52289
Eder 40	6/14/73	Pinal	710	932			52290
Eder 42	6/13/73	Pinal	710	934			52291
Eder 43	6/13/73	Pinal	710	935			52292
Eder 44	6/14/73	Pinal	710	936			52293
Eder 45	6/13/73	Pinal	710	937			52294
Eder 46	6/13/73	Pinal	710	938			52295
Eder 47	6/13/73	Pinal	710	939			52296
Eder 48	6/13/73	Pinal	710	940	721	97	52297
Eder 49	6/12/73	Pinal	710	941			52298
Eder 50	6/12/73	Pinal	710	942			52299
Eder 51	6/12/73	Pinal	710	943			52300
Eder 52	6/12/73	Pinal	710	944			52301
Eder 53	6/12/73	Pinal	710	945			52302
Eder 54	6/13/73	Pinal	710	946			52303
		Gila	341	802			
Eder 55	6/13/73	Pinal	710	947			52304
		Gila	341	803			
Eder 56	6/13/73	Pinal	710	948			52305
		Gila	341	804			
Eder 57	6/12/73	Pinal	710	949	721	98	52306
		Gila	341	805	348	8	
Eder 59	6/14/73	Pinal	710	951			52307
		Gila	341	807			
Eder 62	9/7/73	Pinal	721	716			52308
Eder 63	9/7/73	Pinal	721	717			52309
		Gila	348	276			
Eder 64	9/7/73	Pinal	721	718			52310
		Gila	348	277			
Eder 65	9/7/73	Pinal	721	719			52311
		Gila	348	278			
Eder 66	9/7/73	Pinal	721	720			52312
		Gila	348	279			
Eder 67	9/7/73	Pinal	721	721			52313
		Gila	348	280			
Eder 68	9/7/73	Pinal	721	722			52314
		Gila	348	281			
Eder 69	9/7/73	Pinal	721	723			52315
		Gila	348	282			
Eder 70	9/24/73	Gila	348	283			52316
		Gila	348	283			
Ghost 16	12/29/66	Pinal	497	450			52317
Ghost 27	3/10/64	Pinal	387	137			52318
Ghost 28	5/18/64	Pinal	387	138			52319
Ghost 29	3/10/64	Pinal	387	139			52320
Ghost 30	5/18/64	Pinal	387	140			52321
Ghost 31	3/10/64	Pinal	387	141			52322
Ghost 32	12/29/66	Pinal	497	451			52323
Ghost 33	3/10/64	Pinal	387	142			52324
Ghost 34	5/4/64	Pinal	387	143			52325
Ghost 38	12/29/66	Pinal	497	452			52326
Ghost 40	12/29/66	Pinal	497	453			52327
Ghost 48	12/29/66	Pinal	497	455			52329
Ghost 50	12/29/66	Pinal	497	456			52330
Ghost 61	3/12/64	Pinal	387	165			52331
Ghost 62	3/12/64	Pinal	387	166			52332
Ghost 63	3/12/64	Pinal	387	167			52333
Ghost 42	12/29/66	Pinal	497	454			52328
Ghost 64	3/12/64	Pinal	387	168			52334
Ghost 65	3/12/64	Pinal	387	169			52335

900
PHOENIX, ARIZONA

Dec 16 1972

RECEIVED
BLM AZ STATE OFFICE

Claim Name	Original		Original		Amended		BLM AMC Serial No.	
	Loc.	Date	County	Book	Page	Book		Page
Ghost 66		3/12/64	Pinal	387	170			52336
Ghost 90		12/29/66	Pinal	497	457			52337
Ghost 91		12/29/66	Pinal	497	458			52338
Ghost 92		12/29/66	Pinal	497	459			52339
Ghost 93		3/16/64	Pinal	387	194			52340
Ghost 94		4/17/69	Pinal	569	798			52341
Ghost 95		3/16/64	Pinal	387	195			52342
Ghost 96		4/17/69	Pinal	569	799			52343
Ghost 97		3/16/64	Pinal	387	196			52344
Ghost 98		4/17/69	Pinal	569	800			52345
Ghost 99		3/16/64	Pinal	387	197			52346
Ghost 100		4/17/69	Pinal	569	801			52347
Ghost 101		3/16/64	Pinal	387	198			52348
Ghost 102		4/17/69	Pinal	569	802			52349
Ghost 104		4/17/69	Pinal	569	803			52350
Ghost 106		4/17/69	Pinal	569	804			52351
Ghost 108		4/17/69	Pinal	569	805			52352
Ghost 110		4/17/69	Pinal	569	806			52353
Ghost 112		4/17/69	Pinal	569	807			52354
Ghost 114		4/17/69	Pinal	569	808			52355
Ghost 116		4/17/69	Pinal	569	809			52356
Ghost 118		4/17/69	Pinal	569	810			52357
Ghost 121		4/17/69	Pinal	569	811			52358
Ghost 122		4/17/69	Pinal	569	812			52359
Ghost 123		4/17/69	Pinal	569	813			52360
Ghost 124		4/17/69	Pinal	569	814			52361
Ghost 125		4/17/69	Pinal	569	815			52362
Ghost 126		4/17/69	Pinal	569	816			52363
Ghost 127		4/17/69	Pinal	569	817			52364
Ghost 131		9/23/65	Pinal	429	515			52365
Ghost 132		9/23/65	Pinal	429	516			52366
Ghost 133		9/23/65	Pinal	429	517			52367
Ghost 134		9/23/65	Pinal	429	518			52368
Ghost 135		9/23/65	Pinal	429	519			52369
Ghost 136		9/23/65	Pinal	429	520			52370
Ghost 137		9/23/65	Pinal	429	521			52371
Ghost 140		4/15/64	Pinal	387	209			52372
Ghost 141		4/15/64	Pinal	387	210			52373
Ghost 142		4/15/64	Pinal	387	211			52374
Ghost 143		4/15/64	Pinal	387	212			52375
Ghost 144		4/15/64	Pinal	387	213			52376
Rim Rock		12/15/15	Pinal			648	821	52377
			Gila	29	282			
Rim Rock 1		9/25/21	Pinal			648	822	52378
			Gila	36	230			
Rim Rock 2		9/25/21	Pinal			648	823	52379
			Gila	36	231			
Rim Rock 3		1/5/22	Pinal			648	824	52380
			Gila	36	370			
Rim Rock 4		7/16/22	Pinal			716	575	52381
			Gila	37	179			
Rim Rock #5		8/1/30	Pinal	46	304	721	93	52382
Annex #5		8/1/30	Pinal	46	305	721	92	52383
Annex 6		8/1/30	Pinal	46	306	648	818	52384
Annex 7		8/1/30	Pinal	46	306	721	94	52385
Cap 130		7/24/30	Pinal	46	311			52386
Cap 131		7/25/30	Pinal	46	311			52387

REC'D
BLM
PHOENIX, ARIZONA

RECEIVED
BLM ARIZONA STATE OFFICE
Dec 16 1992

Claim Name	Original Loc. Date	County	Original Recordation		Amended Recordation		BLM AMC Serial No.
			Book	Page	Book	Page	
"Moon Rise"	2/15/1899	Gila	6	401			52388
Promoter	11/14/29	Gila	44	5	348	7	52389
Stars and Stripes	1/2/02	Gila	7	466	308	307	52390
Providence	7/1/28	Gila	40	444	309	649	52391
Sixty Four Extension	1/1/12	Pinal Gila	716 22	573 356			52392
Eder 71	11/24/87	Gila	726	416			279919
Eder 72	11/24/87	Gila	726	419			279920
Eder 73	11/24/87	Gila Pinal	726 1497	422 441			279921
Eder 74	11/24/87	Pinal	1497	443			279922
Eder 75	11/24/87	Pinal	1497	445			279923
Eder 76	11/24/87	Pinal	1497	447			279924

The above-listed claims are owned by:

Carlota Copper Company
8101 E. Prentice Avenue, #800
Englewood, CO 80111

Unpatented Mining Claims located in the Pinto Creek (Miami) Mining District,
in Section 36, T1N, R13E, G&SRB&M, Gila County, Arizona

Name	Location Date	County Recordation		BLM AMC Serial No.
		Book	Page	
Brewery	3/12/1892	4	145	39932
Clipper	1/20/1906	11	286	39933
Old Abe	9/1/39	48	70	39934
Thomas Jefferson	9/1/39	48	71	39935
Blue Jay Fraction	11/21/42	48	357	39936
Vat	11/25/59	112	344	39937
Lost Knife #1	5/23/59	100	416	39938
	Amended 3/17/68	230	418	
Lost Knife #2	10/28/59	108	133	39939
	Amended 3/17/68	230	415	
Manganese Cap	5/06/65	176	507	39940
	Amended 3/17/68	230	419	
Galena	5/06/65	176	508	39941
	Amended 3/17/68	230	416	
Dew	6/1/68	237	635	39942
Lad	6/1/68	237	636	39943

The above-listed claims are owned by:

Sherwood B. Owens
P.O. Box 769
Tucson, AZ 85702

RECEIVED
BLM AZ STATE OFFICE
Dec 16 1992
PHOENIX, ARIZONA

Unpatented mining claims situated in Section 36, Township 1 North, Range 13 East;
 Section 31, Township 1 North, Range 14 East;
 Section 1, Township 1 South, Range 13 East;
 and Section 6, Township 1 South, Range 14 East,
 Gila and Salt River Meridian, Gila County, Arizona.

<u>Claim Name</u>	<u>Recorded Book/Docket</u>	<u>Page</u>	<u>BLM Serial No.</u>
Lizard No. 27	47	348	
Rejected No. 1	31	415	AMC 28018
Rejected No. 2	31	416	AMC 28020
Rejected No. 2 Amended	52	374	AMC 28019
Rejected No. 3	53	184	
Rejected No. 4	493	569	AMC 28016
Rejected No. 5	493	571	AMC 97634
Rejected No. 6	493	573	AMC 97635
Rejected No. 7	493	575	AMC 97636
Rejected No. 8	493	577	AMC 97637
Rejected No. 9	493	579	AMC 97638
Rejected No. 10	493	581	AMC 97639
Rejected No. 11	493	583	AMC 97640
Rejected No. 12	493	585	AMC 97641
Rejected No. 13	493	587	AMC 97642
			AMC 97643

The above-listed claims are owned by:

Magma Copper Company
 Pinto Valley Division
 P.O. Box 100
 Miami, AZ 85539

RECEIVED
 BLM AZ STATE OFFICE
 Dec 16 '92
 8:00 AM
 PHOENIX, ARIZONA

C/MBIOR USA, INC.

December 14, 1992

Certified P 025 051 896
Return Receipt Requested

Bureau of Land Management
3707 N. 7th Street
P.O. Box 16563
Phoenix, AZ 85011

RE: Affidavits of Performance of Annual Work
Unpatented Mining Claims, State of Arizona

Gentlemen:

Pursuant to Section 314(a) of the Federal Land Policy and Management Act of 1976, enclosed for filing with the BLM are copies of the recorded Affidavits of Performance of Annual Work for the assessment year ending September 1, 1992, for the following unpatented mining claims:

- Carlota (Grizzly, Tip Top, Eder, Brewer, Clipper, Old Abe, Thomas Jefferson, etc. claims - 179 claims) ✓
(Recorded documents from Pinal and Gila Counties)
- Gold Basin (Ring Bear, Yucca, Cyclopic King, Cyclops, Joshua, Golden Placers, Adam, Cyclopic Extension, G.B., Never Look Back #1-10, Toltec #1-11 - 150 claims) ✓
- Gold Basin (P. & L.M., Lee Nos. 1, 3, 5, 7, 9, 11, 18-29 - 19 claims) ✓
- Gold Basin Millsite (1 claim)
- Suizo (Green Copper #1-5 - 5 claims) ✓

Also enclosed is a check for \$1,770 to cover the \$5 per claim filing fee. Please file a copy of each document in the appropriate lead case file.

After filing, please return the verification of receipt to:

Sherry Ellebracht
Cambior USA, Inc.
8101 E. Prentice Ave. #800
Englewood, CO 80111

9 20 1992
PHOENIX, ARIZONA

Dec 16 '92

RECEIVED
BLM, AZ STATE OFFICE

Bureau of Land Management
December 14, 1992
Page Two

If you have any questions, please do not hesitate to contact me.

Sincerely,



Sherry Ellebracht
Landman

Enclosures

900111
PHOENIX, ARIZONA

Dec 16 '92

RECEIVED
BLM AZ STATE OFFICE

#1500 + 0408
+ 35 CR# 130187
C

621154

STATE OF ARIZONA, County of Gila, ss;

MAGMA COPPER COMPANY

I do hereby certify that the within instrument was filed and recorded at request of

Date Sep. 4, 1992 Time 1:35 P.M., Docket 881 Official Records Page s 349 & 350
Records of Gila County, Arizona.

WITNESS my hand and official seal the day and year first above written.

97634
27738
TD
MP

INDEXED
MICROFILMED
Compared

MARY V. DE PAOLI, County Recorder.
By Mary V. De Paoli, Recorder

RECEIVED
BLM AZ STATE OFFICE
SEP 10 9 33 AM '92
PHOENIX, ARIZONA

AFFIDAVIT OF LABOR PERFORMED AND IMPROVEMENTS MADE

STATE OF ARIZONA)
) ss.
County of Gila)

RUBEN A SANTELLANES, being first duly sworn according to law, deposes and says:

That he is a citizen of the United States and more than eighteen years of age, resides at Crestline in Gila County, Arizona (P.O. Box 100, Miami, Arizona), is personally acquainted with those certain lode mining claims situated in the Globe Mining District in Gila County, Arizona, of which the name, together with the number of Book and Pages of Records of Mines, or Docket and Page of Official Records, as the case may be, where the location notice is recorded in the office of the County Recorder of said Gila County, Airzona, is as follows, to wit:

<u>BLM Serial Number</u>	<u>Names</u>	<u>Docket</u>	<u>Book</u>	<u>Page</u>	<u>Section, Township & Range</u>
✓ AMC 28020	Rejected #1	31		415	Unsurveyed
✓ AMC 28019	Rejected #2	31		416	Unsurveyed
	Amended	52		374	Unsurveyed
✓ AMC 28016	Rejected No. 3	53		184	Unsurveyed
✓ AMC 97634	Rejected 4	493		569	Unsurveyed
✓ AMC 97635	Rejected 5	493		571	Unsurveyed
✓ AMC 97636	Rejected 6	493		573	Unsurveyed
✓ AMC 97637	Rejected 7	493		575	Unsurveyed
✓ AMC 97638	Rejected 8	493		577	Unsurveyed
✓ AMC 97639	Rejected 9	493		579	Unsurveyed
✓ AMC 97640	Rejected 10	493		581	Unsurveyed
✓ AMC 97641	Rejected 11	493		583	Unsurveyed
✓ AMC 97642	Rejected 12	493		585	Unsurveyed
✓ AMC 97643	Rejected 13	493		587	Unsurveyed
✓ AMC 28017	Lizzard #26		47	347	Unsurveyed
	Amended	11		81	Unsurveyed
✓ AMC 28018	Lizzard #27		47	348	Unsurveyed

That said claims are contiguous, comprising a group.

That on the 14th day of August, 1992, at least \$100.00 worth of work and improvements were done and performed upon or for the benefit of said claims for the year ending September 1, 1992, not including the location work on said claims; that said work and improvements were made by and at the expense of Magma Copper Company,

Pinto Valley Division a corporation organized under the laws of the Sate of Delaware and qualified to transact business in Gila County, Arizona, which is the owner of said claims, that said work and improvements were made for the purpose of complying with the laws of the United States pertaining to assessment or annual work and that F. Lewis, D. Ruiz, P. Gibson, and J. Madalive, employees of O'Keefe Drilling Company, P.O. Box 1043, Claypool, Arizona 85532, were the men employed by, or for, said owner and who labored upon said claims and did said work and improvements; that said work and improvements were as follows, to wit:

Drilled exploratory drill hole "Reject 5" at a cost of \$1,522.50.


MAGMA COPPER COMPANY, Pinto Valley Division

Ruben A. Santellanes
Ruben A. Santellanes

SUBSCRIBED AND SWORN to before me this 3rd day of September, 1992.

Helen Asgh
Notary Public

My Commission Expires: 06/01/94



4949 So. Syracuse St 42

Denver, CO. 80237 (8) 9.00-4-5



OFFICIAL RECORDS OF
PINAL COUNTY RECORDER
KATHLEEN C. FELIX

DATE: 25OCT91 TIME: 1010
FEE: \$9.00 \$4.00 \$5.00
PAGES: 008
DOCKET: 1780 PAGE: 480
INSTRUMENT # 024533

1780-480

AFFIDAVIT OF PERFORMANCE OF ANNUAL WORK
(Arizona--Owned and Leased Claims)

STATE OF Colorado

COUNTY OF Denver

298647
39932 27989
28018 52265
97634 279919

Gary Parkison, being duly sworn, deposes and says:

SP
gi

1. That I am a citizen of the United States and more than eighteen (18) years of age and reside at 8257 Sweetwater Road, Littleton, Colorado 80124 having knowledge of the facts herein stated and being personally acquainted with the claims, I make this affidavit on behalf of WESTMONT MINING INC., 4949 S. Syracuse Street, Suite 4200, Denver, Colorado 80237, and the persons named on Exhibit A as owners of the claims, more particularly described in Exhibit "A" attached hereto and incorporated by the reference herein.

2. That between September 1, 1990 and September 1, 1991, at least \$ 17,900.00 worth of work and improvements were done and performed upon the claims, not including the location work of the claims.

3. Such work and improvements were made by and at the expense of Westmont Mining Inc. for the purpose of complying with the laws of the United States pertaining to assessment or annual work for the assessment year ending at noon, September 1, 1991.

4. The following listed persons were employed by Westmont Mining Inc. and did said work and improvements upon the claims:

Paul Bryant, Bryant Construction Co., 843 Spray Street, Superior, Arizona 85273

Drilling Services Company, 12030 E. Riggs, Rd. Chandler, AZ 85249

5. The work and improvements made upon the claims are as follows:

Maintenance and installation of water bars on existing roads and construction of new roads and drill pads using a D-8 size tracked bulldozer. Six holes were drilled using the reverse-circulation method totalling 3,620 feet.

9:00 AM
DENVER, ARIZONA

NOV 25 '91

RECEIVED
BLM, AZ STATE OFFICE

6. [Check box if applicable]

Detailed report required by United States mining laws for geological, geophysical or geochemical work or labor is attached.

7. The work and improvements were made and performed for the benefit of all of the claims described on Exhibit A which are a contiguous group of lode mining claims.

279
280
399
522
976
2799
2986

1780-481

8. The serial number assigned to each claim by the authorized officer upon filing a copy of the Notice of Location in the proper B.L.M. office is shown on Exhibit A and constitutes the description of the claim as provided in 43 C.F.R. Section 3833.2-4(a)(1).

Further affiant saith not.

Gary Parkinson
Agent for Westmont Mining Inc.

Subscribed and sworn to before me this 15th day of October, 1991.

Sharon A. Elbrecht
Notary Public

NOTARY
My Commission Expires:
June 16, 1995

[SEAL]

9:00 A.M.
PHOENIX, ARIZONA

Nov 25 '91

RECEIVED
B.L.M. AZ STATE OFFICE

1780-482

CARLOTA

EXHIBIT A

WESTMONT MINING INC.

Unpatented mining claims situated in Sections 25, 26, 35, and 36,
Township 1 North, Range 13 East, G&SRB&M,
Globe-Miami Mining District, Gila County, Arizona

CLAIM NAMES AND NUMBERS

Name	Date Located	Date Recorded	County Recordation Docket	Page	Date Filed w/BLM	BLM AMC Serial No.
Grizzly #1	7/18/89	7/24/89	774	120	9/1/89	298647
Amended		11/22/89	785	119	12/13/89	
Grizzly #2	7/18/89	7/24/89	774	123	9/1/89	298648
Amended		11/22/89	785	119	12/13/89	
Grizzly #3	7/18/89	7/24/89	774	126	9/1/89	298649
Amended		11/22/89	785	119	12/13/89	
Grizzly #4	7/18/89	7/24/89	774	129	9/1/89	298650
Amended		11/22/89	785	119	12/13/89	
Grizzly #5	7/18/89	7/24/89	774	132	9/1/89	298651
Amended		11/22/89	785	119	12/13/89	
Grizzly #6	7/18/89	7/24/89	774	135	9/1/89	298652
Amended		11/22/89	785	119	12/13/89	
Grizzly #7	7/18/89	7/24/89	774	138	9/1/89	298653
Amended		11/22/89	785	119	12/13/89	
Grizzly #8	7/18/89	7/24/89	774	141	9/1/89	298654
Amended		11/22/89	785	119	12/13/89	
Grizzly #9	7/18/89	7/24/89	774	144	9/1/89	298655
Amended		11/22/89	785	119	12/13/89	
Grizzly #10	7/18/89	7/24/89	774	147	9/1/89	298656
Amended		11/22/89	785	119	12/13/89	
Grizzly #11	7/18/89	7/24/89	774	150	9/1/89	298657
Amended		11/22/89	785	119	12/13/89	
Grizzly #12	7/18/89	7/24/89	774	153	9/1/89	298658
Amended		11/22/89	785	119	12/13/89	
Grizzly #13	7/18/89	7/24/89	774	156	9/1/89	298659
Amended		11/22/89	785	119	12/13/89	
Grizzly #14	7/18/89	7/24/89	774	159	9/1/89	298660
Amended		11/22/89	785	119	12/13/89	

Unpatented mining claims situated in Sections 26 and 35,
Township 1 North, Range 13 East, G&SRB&M,
Pinal County, Arizona

CLAIM NAMES AND NUMBERS

Name	Date Located	Date Recorded	County Recordation Docket	Page	Date Filed w/BLM	BLM AMC Serial No.
Grizzly #4	7/18/89	8/22/89	1625	631	9/1/89	298650
Amended		11/22/89	1642	209	12/13/89	
Grizzly #5	7/18/89	8/22/89	1625	634	9/1/89	298651
Amended		11/22/89	1642	209	12/13/89	
Grizzly #12	7/18/89	8/22/89	1625	637	9/1/89	298658
Amended		11/22/89	1642	209	12/13/89	

The above-listed claims are owned by:
Westmont Mining Inc.
4949 S. Syracuse St., #4200
Denver, CO 80237

RECEIVED
BLM, AZ STATE OFFICE
NOV 25 '91
9:00 AM
PHOENIX, ARIZONA

14

1780-483

Unpatented Mining Claims Located in the Pinto Creek (Miami) Mining District,
in Section 36, T1N, R13E, G&SRB&M, Gila County, Arizona

Name	Location Date	Recordation		County BLM AMC Serial No.
		Book	Page	
Overside ✓	6/17/59	102	43	27989
Crown Point Ext. No. 1	6/17/59	102	37	27990
Crown Point Ext. No. 2	6/17/59	102	38	27991
Old Abe ✓	6/17/59	102	39	27992
Old Abe No. 1 ✓	6/17/59	102	41	27993

The above-listed claims are owned by:

Magma Copper Company
P.O. Box M
San Manuel, AZ 85631

Unpatented Mining Claims located in the Pinto Creek (Miami) Mining District,
in Sections 26, 27, 33, 34, 35, and 36, T1N, R13E,
and Sections 1, 2, 3, 4, 11, and 12, T1S, R13E G&SRB&M,
Gila and Pinal Counties, Arizona

Claim Name	Original Loc. Date	County	Original Recordation		Amended Recordation		BLM AMC Serial No.
			Book	Page	Book	Page	
Tip Top ✓	3/2/29	Pinal	45	142	648	830	52265
Tip Top #1 ✓	8/1/30	Pinal	46	275			52266
Tip Top 2 ✓	3/2/29	Pinal	45	144	648	831	52267
Tip Top 3 ✓	3/10/29	Pinal	45	145	48	832	52268
Tip Top #4 ✓	8/1/30	Pinal	46	301			52269
Eder #10 ✓	4/21/69	Pinal	569	819			52270
Eder #11 ✓	4/21/69	Pinal	569	820			52271
Eder #12 ✓	4/21/69	Pinal	569	821			52272
Eder #13 ✓	4/25/69	Pinal	569	818			52273
Eder 14 ✓	9/27/71	Pinal	645	51			52274
		Gila	308	309			
Eder 15 ✓	9/27/71	Pinal	645	52			52275
		Gila	308	310			
Eder 16 ✓	9/27/71	Pinal	645	53	721	95	52276
		Gila	308	311	348	10	
Eder 17 ✓	9/27/71	Pinal	645	54	721	96	52277
		Gila	308	312	348	9	
Eder 18 ✓	9/27/71	Pinal	710	228			52278
		Gila	308	313			
Eder 19 ✓	9/27/71	Pinal	710	229	721	715	52279
		Gila	308	314	348	275	
Eder 22 ✓	9/27/71	Pinal	645	56			52280
		Gila	308	317			
Eder #23 ✓	1/4/73	Pinal	691	416			52281
Eder 27 ✓	9/11/73	Pinal	720	440			52282
Eder 31 ✓	6/12/73	Pinal	710	923			52283
Eder 32 ✓	6/12/73	Pinal	710	924			52284
Eder 34 ✓	6/14/73	Pinal	710	926			52285
Eder 35 ✓	6/14/73	Pinal	710	927			52286

9:00 A.M.
PHOENIX, ARIZONA

NOV 25 '91

RECEIVED
BLM, AZ STATE OFFICE

66

Claim Name	Original Loc. Date	County	Original Recordation		Amended Recordation		BLM AMC Serial No.
			Book	Page	Book	Page	
Eder 36	6/14/73	Pinal	710	928			52287
Eder 38	6/13/73	Pinal	710	930			52288
Eder 39	6/13/73	Pinal	710	931			52289
Eder 40	6/14/73	Pinal	710	932			52290
Eder 42	6/13/73	Pinal	710	934			52291
Eder 43	6/13/73	Pinal	710	935			52292
Eder 44	6/14/73	Pinal	710	936			52293
Eder 45	6/13/73	Pinal	710	937			52294
Eder 46	6/13/73	Pinal	710	938			52295
Eder 47	6/13/73	Pinal	710	939			52296
Eder 48	6/13/73	Pinal	710	940	721	97	52297
Eder 49	6/12/73	Pinal	710	941			52298
Eder 50	6/12/73	Pinal	710	942			52299
Eder 51	6/12/73	Pinal	710	943			52300
Eder 52	6/12/73	Pinal	710	944			52301
Eder 53	6/12/73	Pinal	710	945			52302
Eder 54	6/13/73	Pinal	710	946			52303
		Gila	341	802			
Eder 55	6/13/73	Pinal	710	947			52304
		Gila	341	803			
Eder 56	6/13/73	Pinal	710	948			52305
		Gila	341	804			
Eder 57	6/12/73	Pinal	710	949	721	98	52306
		Gila	341	805	348	8	
Eder 59	6/14/73	Pinal	710	951			52307
		Gila	341	807			
Eder 62	9/7/73	Pinal	721	716			52308
Eder 63	9/7/73	Pinal	721	717			52309
		Gila	348	276			
Eder 64	9/7/73	Pinal	721	718			52310
		Gila	348	277			
Eder 65	9/7/73	Pinal	721	719			52311
		Gila	348	278			
Eder 66	9/7/73	Pinal	721	720			52312
		Gila	348	279			
Eder 67	9/7/73	Pinal	721	721			52313
		Gila	348	280			
Eder 68	9/7/73	Pinal	721	722			52314
		Gila	348	281			
Eder 69	9/7/73	Pinal	721	723			52315
		Gila	348	282			
Eder 70	9/24/73	Gila	348	283			52316
		Gila	348	283			
Ghost 16	12/29/66	Pinal	497	450			52317
Ghost 27	3/10/64	Pinal	387	137			52318
Ghost 28	5/18/64	Pinal	387	138			52319
Ghost 29	3/10/64	Pinal	387	139			52320
Ghost 30	5/18/64	Pinal	387	140			52321
Ghost 31	3/10/64	Pinal	387	141			52322
Ghost 32	12/29/66	Pinal	497	451			52323
Ghost 33	3/10/64	Pinal	387	142			52324
Ghost 34	5/4/64	Pinal	387	143			52325
Ghost 38	12/29/66	Pinal	497	452			52326
Ghost 40	12/29/66	Pinal	497	453			52327
Ghost 48	12/29/66	Pinal	497	455			52329
Ghost 50	12/29/66	Pinal	497	456			52330
Ghost 61	3/12/64	Pinal	387	165			52331
Ghost 62	3/12/64	Pinal	387	166			52332
Ghost 63	3/12/64	Pinal	387	167			52333
Ghost 42	12/29/66	Pinal	497	454			52328
Ghost 64	3/12/64	Pinal	387	168			52334
Ghost 65	3/12/64	Pinal	387	169			52335

RECEIVED
 BLM, AZ STATE OFFICE
 NOV 25 '91
 9:00 A.M.
 PHOENIX, ARIZONA

Claim Name	Original		Original		Amended		BLM AMC Serial No.	
	Loc.	Date	County	Book	Page	Book		Page
Ghost 66 ✓		3/12/64	Pinal	387	170			52336
Ghost 90		12/29/66	Pinal	497	457			52337
Ghost 91		12/29/66	Pinal	497	458			52338
Ghost 92		12/29/66	Pinal	497	459			52339
Ghost 93		3/16/64	Pinal	387	194			52340
Ghost 94		4/17/69	Pinal	569	798			52341
Ghost 95		3/16/64	Pinal	387	195			52342
Ghost 96		4/17/69	Pinal	569	799			52343
Ghost 97		3/16/64	Pinal	387	196			52344
Ghost 98		4/17/69	Pinal	569	800			52345
Ghost 99		3/16/64	Pinal	387	197			52346
Ghost 100		4/17/69	Pinal	569	801			52347
Ghost 101		3/16/64	Pinal	387	198			52348
Ghost 102		4/17/69	Pinal	569	802			52349
Ghost 104 ✓		4/17/69	Pinal	569	803			52350
Ghost 106 ✓		4/17/69	Pinal	569	804			52351
Ghost 108 ✓		4/17/69	Pinal	569	805			52352
Ghost 110 ✓		4/17/69	Pinal	569	806			52353
Ghost 112 ✓		4/17/69	Pinal	569	807			52354
Ghost 114 ✓		4/17/69	Pinal	569	808			52355
Ghost 116 ✓		4/17/69	Pinal	569	809			52356
Ghost 118 ✓		4/17/69	Pinal	569	810			52357
Ghost 121		4/17/69	Pinal	569	811			52358
Ghost 122		4/17/69	Pinal	569	812			52359
Ghost 123		4/17/69	Pinal	569	813			52360
Ghost 124		4/17/69	Pinal	569	814			52361
Ghost 125		4/17/69	Pinal	569	815			52362
Ghost 126		4/17/69	Pinal	569	816			52363
Ghost 127		4/17/69	Pinal	569	817			52364
Ghost 131		9/23/65	Pinal	429	515			52365
Ghost 132		9/23/65	Pinal	429	516			52366
Ghost 133		9/23/65	Pinal	429	517			52367
Ghost 134		9/23/65	Pinal	429	518			52368
Ghost 135		9/23/65	Pinal	429	519			52369
Ghost 136		9/23/65	Pinal	429	520			52370
Ghost 137		9/23/65	Pinal	429	521			52371
Ghost 140		4/15/64	Pinal	387	209			52372
Ghost 141		4/15/64	Pinal	387	210			52373
Ghost 142		4/15/64	Pinal	387	211			52374
Ghost 143		4/15/64	Pinal	387	212			52375
Ghost 144		4/15/64	Pinal	387	213			52376
Rim Rock ✓		12/15/15	Pinal			648	821	52377
			Gila	29	282			
Rim Rock 1		9/25/21	Pinal			648	822	52378
			Gila	36	230			
Rim Rock 2		9/25/21	Pinal			648	823	52379
			Gila	36	231			
Rim Rock 3		1/5/22	Pinal			648	824	52380
			Gila	36	370			
Rim Rock 4		7/16/22	Pinal			716	575	52381
			Gila	37	179			
Rim Rock #5 ✓		8/1/30	Pinal	46	304	721	93	52382
Annex #5 ✓		8/1/30	Pinal	46	305	721	92	52383
Annex 6		8/1/30	Pinal	46	306	648	818	52384
Annex 7		8/1/30	Pinal	46	306	721	94	52385
Cap 130		7/24/30	Pinal	46	311			52386
Cap 131		7/25/30	Pinal	46	311			52387

RECEIVED
BLM AZ STATE OFFICE
NOV 25 '91
9:09 AM
PHOENIX, ARIZONA

Claim Name	Original Loc. Date	County	Original Recordation		Amended Recordation		BLM AMC Serial No.
			Book	Page	Book	Page	
"Moon Rise" /	2/15/1899	Gila	6	401			52388
Promoter /	11/14/29	Gila	44	5	348	7	52389
Stars and Stripes /	1/2/02	Gila	7	466	308	307	52390
Providence /	7/1/28	Gila	40	444	309	649	52391
Sixty Four /		Pinal	716	573			52392
Extension	1/1/12	Gila	22	356			
Eder 71	11/24/87	Gila	726	416			279919
Eder 72	11/24/87	Gila	726	419			279920
Eder 73	11/24/87	Gila	726	422			279921
		Pinal	1497	441			
Eder 74	11/24/87	Pinal	1497	443			279922
Eder 75	11/24/87	Pinal	1497	445			279923
Eder 76	11/24/87	Pinal	1497	447			279924

The above-listed claims are owned by:

Westmont Mining Inc.
4949 S. Syracuse St., #4200
Denver, CO 80237

Unpatented Mining Claims Located in the Pinto Creek (Miami) Mining District,
in Section 36, T1N, R13E, G&SRB&M, Gila County, Arizona

Name	Location Date	County	Recordation		BLM AMC Serial No.
			Book	Page	
Brewery /	3/12/1892		4	145	39932
Clipper /	1/20/1906		11	286	39933
Old Abe /	9/1/39		48	70	39934
Thomas Jefferson /	9/1/39		48	71	39935
Blue Jay Fraction /	11/21/42		48	357	39936
Vat /	11/25/59		112	344	39937
Lost Knife #1	5/23/59		100	416	39938
	Amended 3/17/68		230	418	
Lost Knife #2	10/28/59		108	133	39939
	Amended 3/17/68		230	415	
Manganese Cap /	5/06/65		176	507	39940
	Amended 3/17/68		230	419	
Galena /	5/06/65		176	508	39941
	Amended 3/17/68		230	416	
Dew /	6/1/68		237	635	39942
Lad /	6/1/68		237	636	39943

The above-listed claims are owned by:

Sherwood B. Owens
P.O. Box 769
Tucson, AZ 85702

RECEIVED
BLM AZ STATE OFFICE
NOV 25 '91
9:00 A.M.
PHOENIX, ARIZONA

1780-487

Unpatented mining claims situated in Section 36, Township 1 North, Range 13 East;
Section 31, Township 1 North, Range 14 East;
Section 1, Township 1 South, Range 13 East;
and Section 6, Township 1 South, Range 14 East,
Gila and Salt River Meridian, Gila County, Arizona.

<u>Claim Name</u>	<u>Recorded Book/Docket</u>	<u>Page</u>	<u>BLM Serial No.</u>
Lizard No. 27	47	348	AMC 28018
Rejected No. 1	31	415	AMC 28020
Rejected No. 2	31	416	AMC 28019
Rejected No. 2 Amended	52	374	
Rejected No. 3	53	184	AMC 28016
Rejected No. 4	493	569	AMC 97634
Rejected No. 5	493	571	AMC 97635
Rejected No. 6	493	573	AMC 97636
Rejected No. 7	493	575	AMC 97637
Rejected No. 8	493	577	AMC 97638
Rejected No. 9	493	579	AMC 97639
Rejected No. 10	493	581	AMC 97640
Rejected No. 11	493	583	AMC 97641
Rejected No. 12	493	585	AMC 97642
Rejected No. 13	493	587	AMC 97643

The above-listed claims are owned by:

Magma Copper Company
Pinto Valley Division
P.O. Box 100
Miami, AZ 85539

9:00 A.M.
PHOENIX, ARIZONA

NOV 25 '91

RECEIVED
BLM AZ STATE OFFICE

AFFIDAVIT OF PERFORMANCE OF ANNUAL WORK
(Arizona--Owned and Leased Claims)STATE OF ColoradoCOUNTY OF DenverGary Parkison, being duly sworn, deposes and says:

1. That I am a citizen of the United States and more than eighteen (18) years of age and reside at 8257 Sweetwater Road, Littleton, Colorado 80124 having knowledge of the facts herein stated and being personally acquainted with the claims, I make this affidavit on behalf of WESTMONT MINING INC., 4949 S. Syracuse Street, Suite 4200, Denver, Colorado 80237, and the persons named on Exhibit A as owners of the claims, more particularly described in Exhibit A attached hereto and incorporated by the reference herein.

2. That between September 1, 1990 and September 1, 1991, at least \$ 17,900.00 worth of work and improvements were done and performed upon the claims, not including the location work of the claims.

3. Such work and improvements were made by and at the expense of Westmont Mining Inc. for the purpose of complying with the laws of the United States pertaining to assessment or annual work for the assessment year ending at noon, September 1, 1991.

4. The following listed persons were employed by Westmont Mining Inc. and did said work and improvements upon the claims:

Paul Bryant, Bryant Construction Co., 843 Spray Street, Superior, Arizona 85273

Drilling Services Company, 12030 E. Riggs, Rd. Chandler, AZ 85249

5. The work and improvements made upon the claims are as follows:

Maintenance and installation of water bars on existing roads and construction of new roads and drill pads using a D-8 size tracked bulldozer. Six holes were drilled using the reverse-circulation method totalling 3,620 feet.

6. [Check box if applicable]

Detailed report required by United States mining laws for geological, geophysical or geochemical work or labor is attached.

7. The work and improvements were made and performed for the benefit of all of the claims described on Exhibit A which are a contiguous group of lode mining claims.

8. The serial number assigned to each claim by the authorized officer upon filing a copy of the Notice of Location in the proper B.L.M. office is shown on Exhibit A and constitutes the description of the claim as provided in 43 C.F.R. Section 3833.2-4(a)(1).

Further affiant saith not.

Gary Parkinson
Agent for Westmont Mining Inc.

Subscribed and sworn to before me this 16th day of October, 1991.



Sharon A. Ellersbacht
Notary Public

My Commission Expires:

June 16, 1995

[SEAL]

9:00 A.M.
PHOENIX, ARIZONA

NOV 25 '91

RECEIVED
BLM, AZ STATE OFFICE

CARLOTA

EXHIBIT A

WESTMONT MINING INC.

Unpatented mining claims situated in Sections 25, 26, 35, and 36,
Township 1 North, Range 13 East, G&SRB&M,
Globe-Miami Mining District, Gila County, Arizona

CLAIM NAMES AND NUMBERS

Name	Date Located	Date Recorded	County Recordation Docket	Page	Date Filed w/BLM	BLM AMC Serial No.
Grizzly #1	7/18/89	7/24/89	774	120	9/1/89	298647
Amended		11/22/89	785	119	12/13/89	
Grizzly #2	7/18/89	7/24/89	774	123	9/1/89	298648
Amended		11/22/89	785	119	12/13/89	
Grizzly #3	7/18/89	7/24/89	774	126	9/1/89	298649
Amended		11/22/89	785	119	12/13/89	
Grizzly #4	7/18/89	7/24/89	774	129	9/1/89	298650
Amended		11/22/89	785	119	12/13/89	
Grizzly #5	7/18/89	7/24/89	774	132	9/1/89	298651
Amended		11/22/89	785	119	12/13/89	
Grizzly #6	7/18/89	7/24/89	774	135	9/1/89	298652
Amended		11/22/89	785	119	12/13/89	
Grizzly #7	7/18/89	7/24/89	774	138	9/1/89	298653
Amended		11/22/89	785	119	12/13/89	
Grizzly #8	7/18/89	7/24/89	774	141	9/1/89	298654
Amended		11/22/89	785	119	12/13/89	
Grizzly #9	7/18/89	7/24/89	774	144	9/1/89	298655
Amended		11/22/89	785	119	12/13/89	
Grizzly #10	7/18/89	7/24/89	774	147	9/1/89	298656
Amended		11/22/89	785	119	12/13/89	
Grizzly #11	7/18/89	7/24/89	774	150	9/1/89	298657
Amended		11/22/89	785	119	12/13/89	
Grizzly #12	7/18/89	7/24/89	774	153	9/1/89	298658
Amended		11/22/89	785	119	12/13/89	
Grizzly #13	7/18/89	7/24/89	774	156	9/1/89	298659
Amended		11/22/89	785	119	12/13/89	
Grizzly #14	7/18/89	7/24/89	774	159	9/1/89	298660
Amended		11/22/89	785	119	12/13/89	

Unpatented mining claims situated in Sections 26 and 35,
Township 1 North, Range 13 East, G&SRB&M,
Pinal County, Arizona

CLAIM NAMES AND NUMBERS

Name	Date Located	Date Recorded	County Recordation Docket	Page	Date Filed w/BLM	BLM AMC Serial No.
Grizzly #4	7/18/89	8/22/89	1625	631	9/1/89	298650
Amended		11/22/89	1642	209	12/13/89	
Grizzly #5	7/18/89	8/22/89	1625	634	9/1/89	298651
Amended		11/22/89	1642	209	12/13/89	
Grizzly #12	7/18/89	8/22/89	1625	637	9/1/89	298658
Amended		11/22/89	1642	209	12/13/89	

The above-listed claims are owned by:
Westmont Mining Inc.
4949 S. Syracuse St., #4200
Denver, CO 80237

A-1

9:00 A.M.
PHOENIX, ARIZONA

NOV 25 '91

RECEIVED
BLM, AZ STATE OFFICE

Unpatented Mining Claims Located in the Pinto Creek (Miami) Mining District,
in Section 36, T1N, R13E, G&SRB&M, Gila County, Arizona

<u>Name</u>	<u>Location Date</u>	<u>Recordation Book Page</u>		<u>County BLM AMC Serial No.</u>
Overside	6/17/59	102	43	27989
Crown Point Ext. No. 1	6/17/59	102	37	27990
Crown Point Ext. No. 2	6/17/59	102	38	27991
Old Abe	6/17/59	102	39	27992
Old Abe No. 1	6/17/59	102	41	27993

The above-listed claims are owned by:

Magma Copper Company
P.O. Box M
San Manuel, AZ 85631

Unpatented Mining Claims located in the Pinto Creek (Miami) Mining District,
in Sections 26, 27, 33, 34, 35, and 36, T1N, R13E,
and Sections 1, 2, 3, 4, 11, and 12, T1S, R13E G&SRB&M,
Gila and Pinal Counties, Arizona

<u>Claim Name</u>	<u>Original Loc. Date</u>	<u>County</u>	<u>Original Recordation</u>		<u>Amended Recordation</u>		<u>BLM AMC Serial No.</u>
			<u>Book</u>	<u>Page</u>	<u>Book</u>	<u>Page</u>	
Tip Top	3/2/29	Pinal	45	142	648	830	52265
Tip Top #1	8/1/30	Pinal	46	275			52266
Tip Top 2	3/2/29	Pinal	45	144	648	831	52267
Tip Top 3	3/10/29	Pinal	45	145	48	832	52268
Tip Top #4	8/1/30	Pinal	46	301			52269
Eder #10	4/21/69	Pinal	569	819			52270
Eder #11	4/21/69	Pinal	569	820			52271
Eder #12	4/21/69	Pinal	569	821			52272
Eder #13	4/25/69	Pinal	569	818			52273
Eder 14	9/27/71	Pinal	645	51			52274
		Gila	308	309			
Eder 15	9/27/71	Pinal	645	52			52275
		Gila	308	310			
Eder 16	9/27/71	Pinal	645	53	721	95	52276
		Gila	308	311	348	10	
Eder 17	9/27/71	Pinal	645	54	721	96	52277
		Gila	308	312	348	9	
Eder 18	9/27/71	Pinal	710	228			52278
		Gila	308	313			
Eder 19	9/27/71	Pinal	710	229	721	715	52279
		Gila	308	314	348	275	
Eder 22	9/27/71	Pinal	645	56			52280
		Gila	308	317			
Eder #23	1/4/73	Pinal	691	416			52281
Eder 27	9/11/73	Pinal	720	440			52282
Eder 31	6/12/73	Pinal	710	923			52283
Eder 32	6/12/73	Pinal	710	924			52284
Eder 34	6/14/73	Pinal	710	926			52285
Eder 35	6/14/73	Pinal	710	927			52286

Claim Name	Original		Original		Amended		BLM AMC Serial No.	
	Loc.	Date	County	Book	Page	Book		Page
Eder 36		6/14/73	Pinal	710	928			52287
Eder 38		6/13/73	Pinal	710	930			52288
Eder 39		6/13/73	Pinal	710	931			52289
Eder 40		6/14/73	Pinal	710	932			52290
Eder 42		6/13/73	Pinal	710	934			52291
Eder 43		6/13/73	Pinal	710	935			52292
Eder 44		6/14/73	Pinal	710	936			52293
Eder 45		6/13/73	Pinal	710	937			52294
Eder 46		6/13/73	Pinal	710	938			52295
Eder 47		6/13/73	Pinal	710	939			52296
Eder 48		6/13/73	Pinal	710	940	721	97	52297
Eder 49		6/12/73	Pinal	710	941			52298
Eder 50		6/12/73	Pinal	710	942			52299
Eder 51		6/12/73	Pinal	710	943			52300
Eder 52		6/12/73	Pinal	710	944			52301
Eder 53		6/12/73	Pinal	710	945			52302
Eder 54		6/13/73	Pinal	710	946			52303
			Gila	341	802			
Eder 55		6/13/73	Pinal	710	947			52304
			Gila	341	803			
Eder 56		6/13/73	Pinal	710	948			52305
			Gila	341	804			
Eder 57		6/12/73	Pinal	710	949	721	98	52306
			Gila	341	805	348	8	
Eder 59		6/14/73	Pinal	710	951			52307
			Gila	341	807			
Eder 62		9/7/73	Pinal	721	716			52308
Eder 63		9/7/73	Pinal	721	717			52309
			Gila	348	276			
Eder 64		9/7/73	Pinal	721	718			52310
			Gila	348	277			
Eder 65		9/7/73	Pinal	721	719			52311
			Gila	348	278			
Eder 66		9/7/73	Pinal	721	720			52312
			Gila	348	279			
Eder 67		9/7/73	Pinal	721	721			52313
			Gila	348	280			
Eder 68		9/7/73	Pinal	721	722			52314
			Gila	348	281			
Eder 69		9/7/73	Pinal	721	723			52315
			Gila	348	282			
Eder 70		9/24/73	Gila	348	283			52316
			Gila	348	283			
Ghost 16		12/29/66	Pinal	497	450			52317
Ghost 27		3/10/64	Pinal	387	137			52318
Ghost 28		5/18/64	Pinal	387	138			52319
Ghost 29		3/10/64	Pinal	387	139			52320
Ghost 30		5/18/64	Pinal	387	140			52321
Ghost 31		3/10/64	Pinal	387	141			52322
Ghost 32		12/29/66	Pinal	497	451			52323
Ghost 33		3/10/64	Pinal	387	142			52324
Ghost 34		5/4/64	Pinal	387	143			52325
Ghost 38		12/29/66	Pinal	497	452			52326
Ghost 40		12/29/66	Pinal	497	453			52327
Ghost 48		12/29/66	Pinal	497	455			52329
Ghost 50		12/29/66	Pinal	497	456			52330
Ghost 61		3/12/64	Pinal	387	165			52331
Ghost 62		3/12/64	Pinal	387	166			52332
Ghost 63		3/12/64	Pinal	387	167			52333
Ghost 42		12/29/66	Pinal	497	454			52328
Ghost 64		3/12/64	Pinal	387	168			52334
Ghost 65		3/12/64	Pinal	387	169			52335

Claim Name	Original Loc. Date	County	Original Recordation		Amended Recordation		BLM AMC Serial No.
			Book	Page	Book	Page	
Ghost 66	3/12/64	Pinal	387	170			52336
Ghost 90	12/29/66	Pinal	497	457			52337
Ghost 91	12/29/66	Pinal	497	458			52338
Ghost 92	12/29/66	Pinal	497	459			52339
Ghost 93	3/16/64	Pinal	387	194			52340
Ghost 94	4/17/69	Pinal	569	798			52341
Ghost 95	3/16/64	Pinal	387	195			52342
Ghost 96	4/17/69	Pinal	569	799			52343
Ghost 97	3/16/64	Pinal	387	196			52344
Ghost 98	4/17/69	Pinal	569	800			52345
Ghost 99	3/16/64	Pinal	387	197			52346
Ghost 100	4/17/69	Pinal	569	801			52347
Ghost 101	3/16/64	Pinal	387	198			52348
Ghost 102	4/17/69	Pinal	569	802			52349
Ghost 104	4/17/69	Pinal	569	803			52350
Ghost 106	4/17/69	Pinal	569	804			52351
Ghost 108	4/17/69	Pinal	569	805			52352
Ghost 110	4/17/69	Pinal	569	806			52353
Ghost 112	4/17/69	Pinal	569	807			52354
Ghost 114	4/17/69	Pinal	569	808			52355
Ghost 116	4/17/69	Pinal	569	809			52356
Ghost 118	4/17/69	Pinal	569	810			52357
Ghost 121	4/17/69	Pinal	569	811			52358
Ghost 122	4/17/69	Pinal	569	812			52359
Ghost 123	4/17/69	Pinal	569	813			52360
Ghost 124	4/17/69	Pinal	569	814			52361
Ghost 125	4/17/69	Pinal	569	815			52362
Ghost 126	4/17/69	Pinal	569	816			52363
Ghost 127	4/17/69	Pinal	569	817			52364
Ghost 131	9/23/65	Pinal	429	515			52365
Ghost 132	9/23/65	Pinal	429	516			52366
Ghost 133	9/23/65	Pinal	429	517			52367
Ghost 134	9/23/65	Pinal	429	518			52368
Ghost 135	9/23/65	Pinal	429	519			52369
Ghost 136	9/23/65	Pinal	429	520			52370
Ghost 137	9/23/65	Pinal	429	521			52371
Ghost 140	4/15/64	Pinal	387	209			52372
Ghost 141	4/15/64	Pinal	387	210			52373
Ghost 142	4/15/64	Pinal	387	211			52374
Ghost 143	4/15/64	Pinal	387	212			52375
Ghost 144	4/15/64	Pinal	387	213			52376
Rim Rock	12/15/15	Pinal			648	821	52377
Rim Rock 1	9/25/21	Gila	29	282			
		Pinal			648	822	52378
Rim Rock 2	9/25/21	Gila	36	230			
		Pinal			648	823	52379
Rim Rock 3	1/5/22	Gila	36	231			
		Pinal			648	824	52380
Rim Rock 4	7/16/22	Gila	36	370			
		Pinal			716	575	52381
Rim Rock #5	8/1/30	Gila	37	179			
		Pinal	46	304	721	93	52382
Annex #5	8/1/30	Pinal	46	305	721	92	52383
Annex 6	8/1/30	Pinal	46	306	648	818	52384
Annex 7	8/1/30	Pinal	46	306	721	94	52385
Cap 130	7/24/30	Pinal	46	311			52386
Cap 131	7/25/30	Pinal	46	311			52387

RECEIVED
 BLM, AZ STATE OFFICE
 NOV 25 '91
 9:00 AM
 PHOENIX, ARIZONA

Claim Name	Original Loc. Date	County	Original Recordation		Amended Recordation		BLM AMC Serial No.
			Book	Page	Book	Page	
"Moon Rise"	2/15/1899	Gila	6	401			52388
Promoter	11/14/29	Gila	44	5	348	7	52389
Stars and Stripes	1/2/02	Gila	7	466	308	307	52390
Providence	7/1/28	Gila	40	444	309	649	52391
Sixty Four Extension	1/1/12	Pinal	716	573			52392
		Gila	22	356			
Eder 71	11/24/87	Gila	726	416			279919
Eder 72	11/24/87	Gila	726	419			279920
Eder 73	11/24/87	Gila	726	422			279921
		Pinal	1497	441			
Eder 74	11/24/87	Pinal	1497	443			279922
Eder 75	11/24/87	Pinal	1497	445			279923
Eder 76	11/24/87	Pinal	1497	447			279924

The above-listed claims are owned by:

Westmont Mining Inc.
4949 S. Syracuse St., #4200
Denver, CO 80237

Unpatented Mining Claims located in the Pinto Creek (Miami) Mining District,
in Section 36, T1N, R13E, G&SRB&M, Gila County, Arizona

Name	Location Date	County Recordation		BLM AMC Serial No.
		Book	Page	
Brewery	3/12/1892	4	145	39932
Clipper	1/20/1906	11	286	39933
Old Abe	9/1/39	48	70	39934
Thomas Jefferson	9/1/39	48	71	39935
Blue Jay Fraction	11/21/42	48	357	39936
Vat	11/25/59	112	344	39937
Lost Knife #1	5/23/59	100	416	39938
	Amended 3/17/68	230	418	
Lost Knife #2	10/28/59	108	133	39939
	Amended 3/17/68	230	415	
Manganese Cap	5/06/65	176	507	39940
	Amended 3/17/68	230	419	
Galena	5/06/65	176	508	39941
	Amended 3/17/68	230	416	
Dew	6/1/68	237	635	39942
Lad	6/1/68	237	636	39943

The above-listed claims are owned by:

Sherwood B. Owens
P.O. Box 769
Tucson, AZ 85702

9:00 A.M.
PHOENIX, ARIZONA

NOV 25 '91

RECEIVED
BLM AZ STATE OFFICE

Unpatented mining claims situated in Section 36, Township 1 North, Range 13 East;
 Section 31, Township 1 North, Range 14 East;
 Section 1, Township 1 South, Range 13 East;
 and Section 6, Township 1 South, Range 14 East,
 Gila and Salt River Meridian, Gila County, Arizona.

<u>Claim Name</u>	<u>Recorded Book/Docket</u>	<u>Page</u>	<u>BLM Serial No.</u>
Lizard No. 27	47	348	AMC 28018
Rejected No. 1	31	415	AMC 28020
Rejected No. 2	31	416	AMC 28019
Rejected No. 2 Amended	52	374	
Rejected No. 3	53	184	AMC 28016
Rejected No. 4	493	569	AMC 97634
Rejected No. 5	493	571	AMC 97635
Rejected No. 6	493	573	AMC 97636
Rejected No. 7	493	575	AMC 97637
Rejected No. 8	493	577	AMC 97638
Rejected No. 9	493	579	AMC 97639
Rejected No. 10	493	581	AMC 97640
Rejected No. 11	493	583	AMC 97641
Rejected No. 12	493	585	AMC 97642
Rejected No. 13	493	587	AMC 97643

The above-listed claims are owned by:

Magma Copper Company
 Pinto Valley Division
 P.O. Box 100
 Miami, AZ 85539

\$13.00 + \$4.00 + \$1.00

8:15 M ck# 21337

608304

STATE OF ARIZONA, County of Gila, ss;

I do hereby certify that the within instrument was filed and recorded at request of Westmont Mining Inc.

Date Oct. 24, 1991 Time 8:15 A. M., Docket 846 Official Records Page 878-885
 Records of Gila County, Arizona.

WITNESS my hand and official seal the day and year first above written.


Westmont Mining Inc.
Land Department
4949 S. Syracuse St., #4200
Denver, CO 80237

MICROFILMED

Compared

MARY V. DE PAOLI, County Recorder

By Mary V. De Paoli, Recorder



9:00 A.M.
 PHOENIX, ARIZONA

NOV 25 '91

RECEIVED
 BLM, AZ STATE OFFICE

WESTMONT

MINING INC.

November 20, 1991

Certified P 767 802 595
Return Receipt Requested

Bureau of Land Management
3707 N. 7th Street
P.O. Box 16563
Phoenix, AZ 85011

RECEIVED
BLM, AZ STATE OFFICE
NOV 25 '91
9:00 AM
PHOENIX, ARIZONA

RE: Affidavits of Performance of Annual Work
Unpatented Mining Claims, State of Arizona

Gentlemen:

Pursuant to Section 314(a) of the Federal Land Policy and Management Act of 1976, enclosed for filing with the BLM are copies of the recorded Affidavits of Performance of Annual Work for the assessment year ending September 1, 1991, for the following unpatented mining claims:

Carlota (Grizzly, Tip Top, Eder, Brewer, Clipper, Old Abe, Thomas
Jefferson, etc. claims - 179 claims)
(Recorded documents from Pinal and Gila Counties)

Also enclosed is a check for \$895 to cover the \$5 per claim filing fee. Please file a copy of each document in the appropriate lead case file.

If you have any questions, please do not hesitate to contact me.

Sincerely,



Sherry Ellebracht
Landman

Enclosures

Form 1370-41
(March 1984)

UNITED STATES
DEPARTMENT OF THE INTERIOR
BUREAU OF LAND MANAGEMENT

RECEIPT AND ACCOUNTING ADVICE

NO. 1667268

BF/AZ 11/25/91

Subject: AFFIDAVIT OF LABOR (179) 2 35 12 895.00

Applicant: AMC 298647, ET AL

WESTMONT MINING INC.
4949 S. SYRACUSE STREET
SUITE 4200
DENVER, CO 80237

Remitter: SAME - CK #21460
303/694-4936

Assignor:

LEASE MANAGEMENT DATA NEW UPDATE PAYMENT

ORIGINAL SERIAL NO.	ASG.	TYPE	ST.	CTY.	FUND SYMBOL	ACRES/UNITS	RATE
AMC 298647, ET AL							

AMOUNT	ANV. DATE	EXP. DATE	BILL CYC.	S/C	DISTRICT	NEXT BILL	MISC. DATA	U of M	ACTUAL UNITS

ASSIGNMENT SERIAL NO.	ASG.	TYPE	ST.	CTY.	FUND SYMBOL	ACRES/UNITS	RATE

AMOUNT	ANV. DATE	EXP. DATE	BILL CYC.	S/C	DISTRICT	NEXT BILL	MISC. DATA	U of M	ACTUAL UNITS

APPLY REMITTANCE

ACTION	FUND SYMBOL	CTY.	AMOUNT
FILING FEE			
RENTAL			
UNEARNED			
REFUND			
TOTAL			
AMOUNT DUE			

Remarks:

Ack

BY: *Bef* DATE:

- Lease in Escrow?
- KGS?
- Auto Escalates?
- Auto Renew?

- Of Interest?
- Operating Rights?
- Operator
- Bond Filed?

FOR MMS USE ONLY

BILLEE		FOREST REFUGE
NUMBER		
OCS SECTION		
CODE		

CASE FOLDER COPY

3
4
C. CK# 117209

STATE OF ARIZONA, County of Gila

I do hereby certify that the within instrument was filed and recorded at request of

MAGMA COPPER COMPANY

Date Sep. 3, 1991 Time 3:20 P. M. Docket 841

Records of Gila County, Arizona

Official Records Page 869 & 870

WITNESS my hand and official seal the day and year first above written.

MARY V. DE PAOLI, County Recorder

Kaycee Stratton Deputy

MICROFILMED
Compared

28017
97634 SR

RECEIVED
BLM AZ STATE OFFICE
SEP 10 10 22 AM '91
PHOENIX, ARIZONA

AFFIDAVIT OF LABOR PERFORMED AND IMPROVEMENTS MADE

STATE OF ARIZONA)
) ss.
County of Gila)

RUBEN A SANTELLANES, being first duly sworn according to law, deposes and says:

That he is a citizen of the United States and more than eighteen years of age, resides at Crestline in Gila County, Arizona (P.O. Box 100, Miami, Arizona), is personally acquainted with those certain lode mining claims situated in the Globe Mining District in Gila County, Arizona, of which the name, together with the number of Book and Pages of Records of Mines, or Docket and Page of Official Records, as the case may be, where the location notice is recorded in the office of the County Recorder of said Gila County, Arizona, is as follows, to wit:

<u>BLM Serial Number</u>	<u>Names</u>	<u>Docket</u>	<u>Book</u>	<u>Page</u>	<u>Section, Township & Range</u>
AMC 28020	Rejected #1	31		415	Unsurveyed
AMC 28019	Rejected #2	31		416	Unsurveyed
	Amended	52		374	Unsurveyed
AMC 28016	Rejected No. 3	53		184	Unsurveyed
AMC 97634	Rejected 4	493		569	Unsurveyed
AMC 97635	Rejected 5	493		571	Unsurveyed
AMC 97636	Rejected 6	493		573	Unsurveyed
AMC 97637	Rejected 7	493		575	Unsurveyed
AMC 97638	Rejected 8	493		577	Unsurveyed
AMC 97639	Rejected 9	493		579	Unsurveyed
AMC 97640	Rejected 10	493		581	Unsurveyed
AMC 97641	Rejected 11	493		583	Unsurveyed
AMC 97642	Rejected 12	493		585	Unsurveyed
AMC 97643	Rejected 13	493		587	Unsurveyed
AMC 28017	Lizzard #26		47	347	Unsurveyed
	Amended	11		81	Unsurveyed
AMC 28018	Lizzard #27		47	348	Unsurveyed

That said claims are contiguous, comprising a group.

That between the 17th day of August, 1991 and the 18th day of August, 1991, at least \$100.00 worth of work and improvements were done and performed upon or for the benefit of said claims for the year ending September 1, 1991, not including the location work on said claims; that said work and improvements were made by and at the

expense of Magma Copper Company, Pinto Valley Division a corporation organized under the laws of the Sate of Delaware and qualified to transact business in Gila County, Arizona, which is the owner of said claims, that said work and improvements were made for the purpose of complying with the laws of the United States pertaining to assessment or annual work and that D. Dalmolin and R. Dalmolin, employees of Dalmolin Excavation Company of Globe, Arizona were the men employed by, or for, said owner and who labored upon said claims and did said work and improvements; that said work and improvements were as follows, to wit:


Road maintenance and drainage control at a cost of \$1,520.00.

MAGMA COPPER COMPANY, Pinto Valley Division

Ruben A. Santellanes
Ruben A. Santellanes

SUBSCRIBED AND SWORN to before me this 3rd day of September, 1991.

John High
Notary Public



My Commission Expires: _____

My Commission Expires June 21, 1994

RECORDED
SEP 10 10 22 AM '91
PHOENIX, ARIZONA

28023

97644

129535

142565

JR

BOX 100
MIAMI, ARIZONA 85539
(602) 425-7611

Ry

MAGMA COPPER COMPANY
PINTO VALLEY DIVISION

September 3, 1991

NOTICE OF INTENTION TO HOLDMILL SITES - MAGMA COPPER COMPANY

Magma Copper Company, Pinto Valley Division, a Delaware Corporation qualified to do business in Arizona, intends to hold those certain unpatented mill sites situated in the Globe Mining District, sometimes called the Globe-Miami District, in Gila County, Arizona, of which the B.L.M. serial number assigned to each, together with the name, docket and page of Official Records of Gila County, Arizona, where their location notices are recorded as follows, to wit:

<u>BLM Serial Number</u>	<u>Name</u>	<u>Docket</u>	<u>Page(s)</u>
AMC 28023 ✓	Peak No. 3 ✓	333	331
AMC 28025 ✓	Peak No. 7 ✓	333	333
AMC 28026 ✓	Peak No. 8 ✓	333	334
AMC 28027 ✓	Peak No. 9 ✓	335	703
AMC 28028 ✓	Peak No. 10 ✓	335	704
AMC 28031 ✓	Peak No. 14 ✓	367	606
AMC 28032 ✓	Peak No. 15 ✓	367	607
AMC 28033 ✓	Peak No. 17 ✓	367	608
AMC 28036 ✓	Peak No. 22 ✓	390	9
AMC 28037 ✓	Peak No. 24 ✓	402	700
AMC 28038 ✓	Peak 25 ✓	405	974
AMC 28040 ✓	Peak 28 ✓	414	719
AMC 97644 ✓	Peak 34 ✓	493	567 & 568
AMC 129535 ✓	Peak 94 ✓	534	775 & 776
AMC 142565 ✓	M1 ✓	549	363 & 364

That each of said mill sites, which is a claim-related site, will continue to be used for mining and milling purposes.

This notice is given with respect to the assessment year ending September 1, 1991.

MAGMA COPPER COMPANY, Pinto Valley Division

Ruben A. Santellanes
Ruben A. Santellanes

SUBSCRIBED AND SWORN to before me this 3rd day of September, 1991.

Melba N. [Signature]
Notary Public

My Commission Expires June 21, 1994

My Commission Expires: _____

606390

15. C 440E
3:20
C CK#117209

STATE OF ARIZONA, County of Gila, ss;
I do hereby certify that the within instrument was filed and recorded at request of Magma Copper Company

Date Sep. 3, 1991 Time 3:20 P. M., Docket 841 Official Records Page s 876 & 877
Records of Gila County, Arizona.

WITNESS my hand and official seal the day and year first above written.

MARY V. DE PAOLI, County Recorder
By *Kaycee Stratten* Deputy

MICROFILMED

Compared

STATE OF ARIZONA, County of Gila, ss;

I do hereby certify that the within instrument was filed and recorded at request of MAGMA COPPER COMPANY

Date Sep. 19, 1990 Time 2:00 P. M., Docket 811 Official Records Page s 201 & 202

Records of Gila County, Arizona.

WITNESS my hand and official seal the day and year first above written.

MICROFILMED

MARY V. DE PAOLI, County Recorder

Compared

By Laurence P. ...

Deputy

97634

27738

RECEIVED BLM AZ STATE OFFICE SEP 20 10 11 AM '90 PHOENIX, ARIZONA

AFFIDAVIT OF LABOR PERFORMED AND IMPROVEMENTS MADE

STATE OF ARIZONA)
) ss.
County of Gila)

RUBEN A SANTELLANES, being first duly sworn according to law, deposes and says:

That he is a citizen of the United States and more than eighteen years of age, resides at Crestline in Gila County, Arizona (P.O. Box 100, Miami, Arizona), is personally acquainted with those certain lode mining claims situated in the Globe Mining District in Gila County, Arizona, of which the name, together with the number of Book and Pages of Records of Mines, or Docket and Page of Official Records, as the case may be, where the location notice is recorded in the office of the County Recorder of said Gila County, Airzona, is as follows, to wit:

Table with columns: BLM Serial Number, Names, Docket, Book, Page, Section, Township & Range. Lists various rejected and amended claims with their respective docket numbers and page ranges.

That said claims are contiguous, comprising a group.

That between the 23rd day of April, 1990 and the 24th day of April, 1990, at least \$100.00 worth of work and improvements were done and performed upon or for the benefit of said claims for the year ending September 1, 1990, not including the location work on said claims; that said work and improvements were made by and at the

Fee Rec'd

15

expense of Magma Copper Company, Pinto Valley Division a corporation organized under the laws of the Sate of Delaware and qualified to transact business in Gila County, Arizona, which is the owner of said claims, that said work and improvements were made for the purpose of complying with the laws of the United States pertaining to assessment or annual work and that D. Dalmolin, an employee of Dalmolin Excavation Company of Globe, Arizona was the man employed by, or for, said owner and who labored upon said claims and did said work and improvements; that said work and improvements were as follows, to wit:

Access road and development work at a cost of \$1,550.00.

MAGMA COPPER COMPANY, Pinto Valley Division


Ruben A. Santellanes
Ruben A. Santellanes

SUBSCRIBED AND SWORN to before me this 19th day of September, 1990.

Notary Public
Notary Public

My Commission Expires June 21, 1994

My Commission Expires: _____



MAGMA COPPER COMPANY
PINTO VALLEY DIVISION

September 19, 1990

27738
97634
129535
142565
56 yi

BOX 100
MIAMI, ARIZONA 85539
(602) 425-7611

RECEIVED
BLM AZ DISTRICT OFFICE
SEP 20 10 12 AM '90
PHOENIX, ARIZONA

NOTICE OF INTENTION TO HOLD

MILL SITES - MAGMA COPPER COMPANY

Magma Copper Company, Pinto Valley Division, a Delaware Corporation qualified to do business in Arizona, intends to hold those certain unpatented mill sites situated in the Globe Mining District, sometimes called the Globe-Miami District, in Gila County, Arizona, of which the B.L.M. serial number assigned to each, together with the name, docket and page of Official Records of Gila County, Arizona, where their location notices are recorded as follows, to wit:

<u>BLM Serial Number</u>	<u>Name</u>	<u>Docket</u>	<u>Page(s)</u>
AMC 28023	Peak No. 3	333	331
AMC 28025	Peak No. 7	333	333
AMC 28026	Peak No. 8	333	334
AMC 28027	Peak No. 9	335	703
AMC 28028	Peak No. 10	335	704
AMC 28031	Peak No. 14	367	606
AMC 28032	Peak No. 15	367	607
AMC 28033	Peak No. 17	367	608
AMC 28036	Peak No. 22	390	9
AMC 28037	Peak No. 24	402	700
AMC 28038	Peak 25	405	974
AMC 28040	Peak 28	414	719
AMC 97644	Peak 34	493	567 & 568
AMC 129535	Peak 94	534	775 & 776
AMC 142565	M1	549	363 & 364

Fee Rec'd
M

That each of said mill sites, which is a claim-related site, will continue to be used for mining and milling purposes.


This notice is given with respect to the assessment year ending September 1, 1990.

MAGMA COPPER COMPANY, Pinto Valley Division

Ruben A. Santellanes
Ruben A. Santellanes

SUBSCRIBED AND SWORN to before me this 19th day of September, 1990.

Melba Wolf
Notary Public



My Commission Expires June 21, 1994

My Commission Expires: _____

RECEIVED
B.L.N. AT STATE OFFICE
SEP 20 10 12 AM '90
PHOENIX, ARIZONA

184⁰⁰

10447

594423

STATE OF ARIZONA, County of Gila, ss:
I do hereby certify that the within instrument was filed and recorded at request of Magma Copper Company

Date Sep. 19, 1990 Time 2:00 P. M., Docket 811 Official Records Pages 208 & 209
Records of Gila County, Arizona.

WITNESS my hand and official seal the day and year first above written.

MARY V. DE PAOLI, County Recorder
Kaycee Reed Deputy

RECORDED
Compared

kup

MAGMA COPPER COMPANY
PINTO VALLEY DIVISION

September 26, 1989

BOX 100
MIAMI, ARIZONA 85539
(602) 425-7611

27738
97644
129535
142565
ed
Si

NOTICE OF INTENTION TO HOLD

MILL SITES - MAGMA COPPER COMPANY

Magma Copper Company, Pinto Valley Division, a Delaware Corporation qualified to do business in Arizona, intends to hold those certain unpatented mill sites situated in the Globe Mining District, sometimes called the Globe-Miami District, in Gila County, Arizona, of which the B.L.M. serial number assigned to each, together with the name, docket and page of Official Records of Gila County, Arizona, where their location notices are recorded as follows, to wit:

<u>BLM Serial</u> <u>Number</u>	<u>Name</u>	<u>Docket</u>	<u>Page(s)</u>
AMC 28023	Peak No. 3	333	331
AMC 28025	Peak No. 7	333	333
AMC 28026	Peak No. 8	333	334
AMC 28027	Peak No. 9	335	703
AMC 28028	Peak No. 10	335	704
AMC 28031	Peak No. 14	367	606
AMC 28032	Peak No. 15	367	607
AMC 28033	Peak No. 17	367	608
AMC 28036	Peak No. 22	390	9
AMC 28037	Peak No. 24	402	700
AMC 28038	Peak 25	405	974
AMC 28040	Peak 28	414	719
AMC 97644	Peak 34	493	567 & 568
AMC 129535	Peak 94	534	775 & 776
AMC 142565	MI	549	363 & 364

CLAIMS SITES
THIS IS YOUR RECEIPT
AND ACKNOWLEDGMENT
PAGE 33 OF 37
OCT 4 9 45 AM '89
REQ 1700.00 BY Bay

That each of said mill sites, which is a claim-related site, will continue to be used for mining and milling purposes.

This notice is given with respect to the assessment year ending September 1, 1989.

MAGMA COPPER COMPANY
Pinto Valley Division

Ruben A. Santellanes

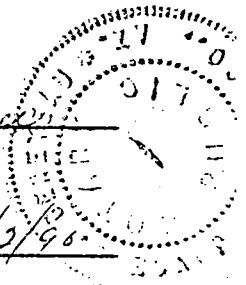
Ruben A. Santellanes

SUBSCRIBED AND SWORN to before me this 27 day of September, 1989.

Joseph B. Buntzman

Notary Public

My Commission Expires: 9/2/90



*#10-00 + #4-00
2100
O 2H 080941*

581634

STATE OF ARIZONA, County of Gila, ss;

I do hereby certify that the within instrument was filed and recorded at request of Magma Copper Company

Date Sep. 27, 1989 Time 2:00 P.-M., Docket 780 Official Records Page S. 662 & 663

Records of Gila County, Arizona.

WITNESS my hand and official seal the day and year first above written.

Ruben Santellanes
Pick up

MICROFILMED

MARY V. DE PAOLI, County Recorder

By *Evelyn Morales*

COMPARED

RECEIVED
B.L.M. AZ STATE OFFICE
SH. MO
1700.00
OCT 4 9 45 AM '89
CLAIMS SECTION
THIS IS YOUR COPY
AND ACKNOWLEDGMENT
PAGE 34 OF 34

97634

27738

STATE OF ARIZONA, County of Gila, ss:

I do hereby certify that the within instrument was filed and recorded at request of MAGMA COPPER COMPANY

Date Sep. 27, 1989 Time 2:00 P. M., Docket 780 Official Records Pages 653 & 654

WITNESS my hand and official seal the day and year first above written.

Ruben Santellanes
Pick up

MICROFILMED

MARY V. DE PAOLI, County Recorder

COMPARED

By Evelyn [Signature] Deputy

AFFIDAVIT OF LABOR PERFORMED AND IMPROVEMENTS MADE

STATE OF ARIZONA)

ss.

County of Gila)

RUBEN A. SANTELLANES, being first duly sworn according to law, deposes and says:

That he is a citizen of the United States and more than eighteen years of age, resides at Crestline in Gila County, Arizona (P.O. Box 100, Miami, Arizona), is personally acquainted with those certain lode mining claims situated in the Globe Mining District in Gila County, Arizona, of which the name, together with the number of Book and Pages of Records of Mines, or Docket and Page of Official Records, as the case may be, where the location notice is recorded in the office of the County Recorder of said Gila County, Arizona, is as follows, to wit:

BLM Serial Number	Name	Docket	Book	Page	Section, Township & Range
AMC 27766	Robs No. 3	285		473	Unsurveyed
AMC 27767	Robs No. 4	285		474	Unsurveyed
AMC 27768	Robs No. 5	285		475	Unsurveyed
AMC 27769	Robs No. 10	285		480	Unsurveyed
AMC 27770	Robs No. 11	285		481	Unsurveyed
AMC 27771	Robs No. 12	285		482	Unsurveyed
AMC 27772	Robs No. 13	285		483	Unsurveyed
AMC 27773	Robs No. 14	285		484	Unsurveyed
AMC 27774	Robs No. 15	285		485	Unsurveyed
AMC 27775	Robs No. 16	285		486	Unsurveyed
AMC 27776	Robs No. 17	285		487	Unsurveyed
AMC 27777	Robs No. 18	285		488	Unsurveyed
AMC 27778	Robs No. 19	285		489	Unsurveyed
AMC 27779	Robs No. 20	285		490	Unsurveyed
AMC 27780	Robs No. 21	285		491	Unsurveyed
AMC 27781	Robs No. 22	285		492	Unsurveyed
AMC 27782	Robs No. 23	285		493	Unsurveyed
AMC 27783	Robs No. 24	285		494	Unsurveyed
AMC 27784	Robs No. 25	285		495	Unsurveyed
AMC 27785	Robs No. 26	285		496	Unsurveyed
AMC 27786	Robs No. 27	285		497	Unsurveyed
AMC 27787	Robs No. 28	285		498	Unsurveyed
AMC 27788	Robs No. 29	285		499	Unsurveyed
AMC 27789	Robs No. 30	285		500	Unsurveyed
AMC 27790	Robs No. 31	285		501	Unsurveyed
AMC 27791	Robs No. 32	285		502	Unsurveyed
AMC 27792	Robs No. 7 Relocated	343		206	Unsurveyed
AMC 27798	Skunk 1	343		203	Unsurveyed
AMC 27799	Skunk 2	343		204	Unsurveyed
AMC 27800	Skunk 3	343		205	Unsurveyed

RECEIVED
L.M. AZ STATE OFFICE
CHECK MO
1700.00 BY B...
4 9 44 AM '89
CLAIMS/SITES
IS YOUR RECEIPT
ACKNOWLEDGMENT
OF 34

BLM Serial Number	Name	Docket	Book	Page	Section, Township & Range
AMC 27801	Rita No. 15	173		540	Unsurveyed
AMC 27802	Sunrise		48	35	Unsurveyed
AMC 27803	Limestone #1		49	150	Unsurveyed
AMC 27804	Limestone #2		49	150	Unsurveyed
AMC 27805	Limestone #3		49	151	Unsurveyed
AMC 27806	Limestone #4	154		638	Unsurveyed
AMC 27807	Limestone No. 5	154		639	Unsurveyed
AMC 27793	Independence		41	160	Unsurveyed
	Amended		42	114	Unsurveyed
AMC 27794	Enterprise		46	434	Unsurveyed
AMC 27795	Enterprise No. 2		41	313	Unsurveyed
AMC 27796	Enterprise No. 3		41	313	Unsurveyed
AMC 27797	Silver Bar		46	435	Unsurveyed
	Amended		42	115	Unsurveyed

That said claims are contiguous, comprising a group.

That between the 24th day of August, 1989 and the 26th day of August, 1989, at least \$100.00 worth of work and improvements were done and performed upon or for the benefit of said claims for the year ending September 1, 1989, not including the location work on said claims, that said work and improvements were made by and at the expense of Magma Copper Company, Pinto Valley Division, a corporation organized under the laws of the State of Delaware and qualified to transact business in Gila County, Arizona, which is the owner of said claims, that said work and improvements were made for the purpose of complying with the laws of the United States pertaining to assessment or annual work and that F. Lewis, D. Ruiz, and A. Angel, employees of O'Keefe Drilling Company, P.O. Box 3810, 4 Mile Road, Butte, Montana, and D. Dalmolin, an employee of Dalmolin Excavating, Globe, AZ 85501, were the men employed by, or for, said owner and who labored upon said claims and did said work and improvements; that said work and improvements were as follows,

Deepened exploratory drill hole "Rob #14", from 300 to 430 feet at a cost of \$1,690.00. Access road repair and drill site grading at a cost of \$2,539.35.

MAGMA COPPER COMPANY,
Pinto Valley Division

Ruben A. Santellanes
Ruben A. Santellanes


RECEIVED
B.L.M. AZ STATE OFFICE
CASH CHECK NO. 1700.00 BY Boj
OCT 4 9 44 AM '89

CLAIMS /
THIS IS YOUR RECEIPT
AND ACKNOWLEDGEMENT
PAGE 25 OF 27

SUBSCRIBED AND SWORN to before me this 27 day of September, 1989.

Gene B. Bentz
Notary Public

My Commission Expires: 8/31/90



STATE OF ARIZONA, County of Gila, ss;

I do hereby certify that the within instrument was filed and recorded at request of

MAGMA COPPER COMPANY

Date Sep. 27, 1989 Time 2:00 P. M., Docket 780

Official Records Pages 655 & 656

Records of Gila County, Arizona.

WITNESS my hand and official seal the day and year first above written.

Ruben Santellanes
Pick up

MICROFILMED
COMPARED

MARY V. DE PAOLI, County Recorder

By *Cavelyn Morales* Deputy

AFFIDAVIT OF LABOR PERFORMED AND IMPROVEMENTS MADE

STATE OF ARIZONA)
) ss.
County of Gila)

CLAIM AS SET FORTH
THIS IS YOUR RECEIPT
AND ACKNOWLEDGMENT
PAGE 26 OF 34
OCT 4 9 44 AM '89
CASH RECEIVED BY *Key*
1700.00

RUBEN A SANTELLANES, being first duly sworn according to law, deposes and says:

That he is a citizen of the United States and more than eighteen years of age, resides at Crestline in Gila County, Arizona (P.O. Box 100, Miami, Arizona), is personally acquainted with those certain lode mining claims situated in the Globe Mining District in Gila County, Arizona, of which the name, together with the number of Book and Pages of Records of Mines, or Docket and Page of Official Records, as the case may be, where the location notice is recorded in the office of the County Recorder of said Gila County, Airzona, is as follows, to wit:

BLM Serial Number	Names	Docket	Book	Page	Section, Township & Range
AMC 28020	Rejected #1	31		415	Unsurveyed
AMC 28019	Rejected #2	31		416	Unsurveyed
	Amended	52		374	Unsurveyed
AMC 28016	Rejected No. 3	53		184	Unsurveyed
AMC 97634	Rejected 4	493		569	Unsurveyed
AMC 97635	Rejected 5	493		571	Unsurveyed
AMC 97636	Rejected 6	493		573	Unsurveyed
AMC 97637	Rejected 7	493		575	Unsurveyed
AMC 97638	Rejected 8	493		577	Unsurveyed
AMC 97639	Rejected 9	493		579	Unsurveyed
AMC 97640	Rejected 10	493		581	Unsurveyed
AMC 97641	Rejected 11	493		583	Unsurveyed
AMC 97642	Rejected 12	493		585	Unsurveyed
AMC 97643	Rejected 13	493		587	Unsurveyed
AMC 28017	Lizzard #26		47	347	Unsurveyed
	Amended	11		81	Unsurveyed
AMC 28018	Lizzard #27		47	348	Unsurveyed

That said claims are contiguous, comprising a group.

That between the 15th day of August, 1989 and the 17th day of August, 1989, at least \$100.00 worth of work and improvements were done and performed upon or for the benefit of said claims for the year ending September 1, 1989, not including the location work on said claims; that said work and improvements were made by and at the expense of Magma Copper Company, Pinto Valley Division a corporation organized under the laws of the Sate of Delaware and qualified to transact business in Gila County, Arizona, which is the owner of said claims, that said work and improvements were made for the purpose of complying with the laws of the United States pertaining to assessment or annual work and that D. Dalmolin, R. Dalmolin and B. Francom, employees of Dalmolin Excavation Company of Globe, Arizona were the men employed by, or for, said owner and who labored upon said claims and did said work and improvements; that said work and improvements were as follows, to wit:

Access road and development work at a cost of \$1,536.95.


MAGMA COPPER COMPANY, Pinto Valley Division

Ruben A. Santellanes
Ruben A. Santellanes

SUBSCRIBED AND SWORN to before me this 27 day of September, 1989.

RECEIVED
B.L.M. AZ STATE OFFICE
CASH
NO
BY Bay
\$1700.00
OCT 4 9 45 AM '89
CLAIMS
THIS IS YOUR RECEIPT
AND ACKNOWLEDGMENT
PAGE 27 OF 34

George B. Benetaw
Notary Public



My Commission Expires: 8/2/90

MAGMA COPPER COMPANY
PINTO VALLEY DIVISION

September 20, 1988

28023
97644
129535
142565
Lji

BOX 100
MIAMI, ARIZONA 85539
(602) 425-7611

NOTICE OF INTENTION TO HOLDMILL SITES - MAGMA COPPER COMPANY

Magma Copper Company, Pinto Valley Division, a Delaware Corporation qualified to do business in Arizona, intends to hold those certain unpatented mill sites situated in the Globe Mining District, sometimes called the Globe-Miami District, in Gila County, Arizona, of which the B.L.M. serial number assigned to each, together with the name, docket and page of Official Records of Gila County, Arizona, where their location notices are recorded as follows, to wit:

<u>BLM Serial</u> <u>Number</u>	<u>Name</u>	<u>Docket</u>	<u>Page(s)</u>
AMC 28023 .	Peak No. 3	333	331
AMC 28025 .	Peak No. 7	333	333
AMC 28026 .	Peak No. 8	333	334
AMC 28027 .	Peak No. 9	335	703
AMC 28028 .	Peak No. 10	335	704
AMC 28031 .	Peak No. 14	367	606
AMC 28032 .	Peak No. 15	367	607
AMC 28033 .	Peak No. 17	367	608
AMC 28036 .	Peak No. 22	390	9
AMC 28037 .	Peak No. 24	402	700
AMC 28038 .	Peak 25	405	974
AMC 28040 .	Peak 28	414	719
AMC 97644 .	Peak 34	493	567 & 568
AMC 129535 .	Peak 94	534	775 & 776
AMC 142565 .	M1	549	363 & 364

RECEIVED
BLM, AZ STATE OFFICE
OCT 2 J 10 AM '88
PHOENIX, ARIZONA

That each of said mill sites, which is a claim-related site, will continue to be used for mining and milling purposes.

This notice is given with respect to the assessment year ending September 1, 1988.

MAGMA COPPER COMPANY
Pinto Valley Division

Ruben A. Santellanes

Ruben A. Santellanes

SUBSCRIBED AND SWORN to before me this 31 day of September, 1988.

George B. Santellanes

Notary Public

My Commission Expires: 2/2/90

RECEIVED
B.L.M. AZ STATE OFFICE
OCT 2 9 18 AM '88
PHOENIX, ARIZONA

\$500 + \$450
11:05 CR# 078761

567549

MICROFILMED
COMPARED

STATE OF ARIZONA, County of Gila, ss;
I do hereby certify that the within instrument was filed and recorded at request of Magma Copper Company

Date Sep. 21, 1988 Time 11:05 A. M., Docket 747 Official Records Page S. 171 & 172

Records of Gila County, Arizona.

WITNESS my hand and official seal the day and year first above written.

Magma Copper Co.
P.O. Box 100
Miami, AZ 85539

Pick up
Ruben Santellanes
425-7611 Ext. 279

MARY V. DE PAOLI, County Recorder

By Mary V. De Paoli, Recorder.

#10 + #4

11:05

C ck# 078761

567546

DOCKET 747 PAGE 164

STATE OF ARIZONA, County of Gila, ss:

MAGMA COPPER COMPANY

I do hereby certify that the within instrument was filed and recorded at request of

Date Sep. 21, 1988 Time 11:05 A. M., Docket 747 Official Records Page S 164 & 165
Records of Gila County, Arizona.

MICROFILMED

WITNESS my hand and official seal the day and year first above written.

Magma Copper Co.

Pick up

P.O. Box 100

Ruben Santellanes

Miami, AZ 85539

425-7611 Ext. 279

MARY V. DE PAOLI, County Recorder

COMPARED

By *Mary V. De Paoli*, Recorder.

AFFIDAVIT OF LABOR PERFORMED AND IMPROVEMENTS MADE

28016
97634
Ej

STATE OF ARIZONA)
) ss.
County of Gila)

RUBEN A SANTELLANES, being first duly sworn according to law, deposes and says:

That he is a citizen of the United States and more than eighteen years of age, resides at Crestline in Gila County, Arizona (P.O. Box 100, Miami, Arizona), is personally acquainted with those certain lode mining claims situated in the Globe Mining District in Gila County, Arizona, of which the name, together with the number of Book and Pages of Records of Mines, or Docket and Page of Official Records, as the case may be, where the location notice is recorded in the office of the County Recorder of said Gila County, Arizona, is as follows, to wit:

BLM Serial Number	Names	Docket	Book	Page	Section, Township & Range
AMC 28020	Rejected #1	31		415	Unsurveyed
AMC 28019	Rejected #2	31		416	Unsurveyed
	Amended	52		374	Unsurveyed
AMC 28016	Rejected No. 3	53		184	Unsurveyed
AMC 97634	Rejected 4	493		569	Unsurveyed
AMC 97635	Rejected 5	493		571	Unsurveyed
AMC 97636	Rejected 6	493		573	Unsurveyed
AMC 97637	Rejected 7	493		575	Unsurveyed
AMC 97638	Rejected 8	493		577	Unsurveyed
AMC 97639	Rejected 9	493		579	Unsurveyed
AMC 97640	Rejected 10	493		581	Unsurveyed
AMC 97641	Rejected 11	493		583	Unsurveyed
AMC 97642	Rejected 12	493		585	Unsurveyed
AMC 97643	Rejected 13	493		587	Unsurveyed
AMC 28017	Lizzard #26		47	347	Unsurveyed
	Amended	11		81	Unsurveyed
AMC 28018	Lizzard #27		47	348	Unsurveyed

PROCESSED
OCT 5 9 17 AM '88
B.L.M. AZ STATE OFFICE

That said claims are contiguous, comprising a group.

That between the 1st day of November and the 15th day of November, 1987, at least \$100.00 worth of work and improvements were done and performed upon or for the benefit of said claims for the year ending September 1, 1988, not including the location work on said claims; that said work and improvements were made by and at the expense of Magma Copper Company, Pinto Valley Division a corporation organized under the laws of the State of Delaware and qualified to transact business in Gila County, Arizona, which is the owner of said claims, that said work and improvements were made for the purpose of complying with the laws of the United States pertaining to assessment or annual work and that D. Dalmolin, an employee of Dalmolin Excavation Company of Globe, Arizona was the man employed by, or for, said owner and who labored upon said claims and did said work and improvements; that said work and improvements were as follows, to wit:

Access road rebuild, repair and maintain from improved road to claim group.

MAGMA COPPER COMPANY, Pinto Valley Division

Ruben A. Santellanes
Ruben A. Santellanes

SUBSCRIBED AND SWORN to before me this 21 day of September, 1988.

James B. Lindeman
Notary Public

My Commission Expires: 8/31/90

PHOENIX, ARIZONA
OCT 3 9:17 AM '88
B.L.M. AZ STATE OFFICE

MAGMA COPPER COMPANY
PINTO VALLEY DIVISION

September 25, 1987

28023
97644
129535
142565
Lp

BOX 100
MIAMI, ARIZONA 85539
(602) 425-7611

NOTICE OF INTENTION TO HOLD

MILL SITES - PINTO VALLEY COPPER CORPORATION

Magma Copper Company, Pinto Valley Division, a Delaware Corporation qualified to do business in Arizona, intends to hold those certain unpatented mill sites situated in the Globe Mining District, sometimes called the Globe-Miami District, in Gila County, Arizona, of which the B.L.M. serial number assigned to each, together with the name, docket and page of Official Records of Gila County, Arizona, where their location notices are recorded as follows, to wit:

<u>BLM Serial</u>	<u>Name</u>	<u>Docket</u>	<u>Page(s)</u>
AMC 28023	Peak No. 3	333	331
AMC 28025	Peak No. 7	333	333
AMC 28026	Peak No. 8	333	334
AMC 28027	Peak No. 9	335	703
AMC 28028	Peak No. 10	335	704
AMC 28031	Peak No. 14	367	606
AMC 28032	Peak No. 15	367	607
AMC 28033	Peak No. 17	367	608
AMC 28036	Peak No. 22	390	9
AMC 28037	Peak No. 24	402	700
AMC 28038	Peak 25	405	974
AMC 28040	Peak 28	414	719
AMC 97644	Peak 34	493	567 & 568
AMC 129535	Peak 94	534	775 & 776
AMC 142565	M1	549	363 & 364

RECEIVED
BLM STATE OFFICE
NOV 5 9 13 AM '87
PHOENIX, ARIZONA

That each of said mill sites, which is a claim-related site, will continue to be used for mining and milling purposes.

This notice is given with respect to the assessment year ending September 1, 1987.

MAGMA COPPER COMPANY
Pinto Valley Division

Ruben A. Santellanes


RUBEN A. SANTELLANES

SUBSCRIBED AND SWORN to before me this 28 day of September, 1987.

James B. Denton

Notary Public

My Commission Expires: 8/2/90



\$ 5.00 + \$ 4.00
1:15 ck # 64421

555081

STATE OF ARIZONA, County of Gila, ss: I do hereby certify that the within instrument was filed and recorded at request of Magma Copper Company, Pinto Valley Div.

Date Oct. 23, 1987 Time 2:15 P. M., Docket 718 Official Records Page S 265 & 266

Records of Gila County, Arizona. WITNESS my hand and official seal the day and year first above written.

MARY V. DE PAOLI, County Recorder

By *Nancy Snyder*

Pick up 425-7611, Ext 279 (Ruben)

Compared
MICROFILMED

RECEIVED
BLM DISTRICT OFFICE
NOV 5 9 13 AM '87
PHOENIX, ARIZONA
Deputy.

STATE OF ARIZONA, County of Gila, ss. I do hereby certify that the within instrument was filed and recorded at request of MAGMA COPPER COMPANY, Pinto Valley Division

Oct. 23, 1987 Time 1:15 P. M., Docket 718 Official Records Pages 253 & 254

WITNESS my hand and official seal this day and year first above written.

MARY V. DE PAOLI, County Recorder

By Nancy Super

Deputy 97634

28016

~~28016~~

RECEIVED OFFICE
NOV 5 9 09 AM '87
BLM
PHUENIX, ARIZONA

Pick up 425-7611, Ext 279 (Ruben)

Compared MICROFILMED

AFFIDAVIT OF LABOR PERFORMED AND IMPROVEMENTS MADE

STATE OF ARIZONA)
County of Gila) ss.

RUBEN A SANTELLANES, being first duly sworn according to law, deposes and says:

That he is a citizen of the United States and more than eighteen years of age, resides at Crestline in Gila County, Arizona (P.O. Box 100, Miami, Arizona), is personally acquainted with those certain lode mining claims situated in the Globe Mining District in Gila County, Arizona, of which the name, together with the number of Book and Pages of Records of Mines, or Docket and Page of Official Records, as the case may be, where the location notice is recorded in the office of the County Recorder of said Gila County, Arizona, is as follows, to wit:

BLM Serial Number	Names	Docket	Book	Page	Section, Township & Range
AMC 28020-	Rejected #1	31		415	Unsurveyed
AMC 28019-	Rejected #2	31		416	Unsurveyed
	Amended	52		374	Unsurveyed
AMC 28016 -	Rejected No. 3	53		184	Unsurveyed
AMC 97634 -	Rejected 4	493		569	Unsurveyed
AMC 97635 -	Rejected 5	493		571	Unsurveyed
AMC 97636 -	Rejected 6	493		573	Unsurveyed
AMC 97637 -	Rejected 7	493		575	Unsurveyed
AMC 97638 -	Rejected 8	493		577	Unsurveyed
AMC 97639 -	Rejected 9	493		579	Unsurveyed
AMC 97640 -	Rejected 10	493		581	Unsurveyed
AMC 97641 -	Rejected 11	493		583	Unsurveyed
AMC 97642 -	Rejected 12	493		585	Unsurveyed
AMC 97643 -	Rejected 13	493		587	Unsurveyed
AMC 28017-	Lizzard #26		47	347	Unsurveyed
	Amended	11		81	Unsurveyed
AMC 28018 -	Lizzard #27		47	348	Unsurveyed

That said claims are contiguous, comprising a group.

That between the 16th day of March and the 1st day of June, 1987, at least \$100.00 worth of work and improvements were done and performed upon or for the benefit of said claims for the year ending September 1, 1987, not

including the location work on said claims; that said work and improvements were made by and at the expense of Magma-Copper Company, Pinto Valley Division a corporation organized under the laws of the State of Delaware and qualified to transact business in Gila County, Arizona, which is the owner of said claims, that said work and improvements were made for the purpose of complying with the laws of the United States pertaining to assessment or annual work and that F. Lewis, and R. Wakefield, employees of O'Keefe Drilling Company, Butte, Montana, and D. Dalmolin, an employee of Dalmolin Excavation Company of Globe, Arizona were the men employed by, or for, said owner and who labored upon said claims and did said work and improvements; that said work and improvements were as follows, to wit:

* Deepened exploratory drill hole, "Rejected #4" located on the Rejected 7 Claim, from 177 to 274 feet, at a cost of \$1,115.50
Drill site construction and well collar preparation at a cost of \$400.14.

MAGMA COPPER COMPANY
Pinto Valley Division


Ruben A. Santellanes

RUBEN A. SANTELLANES

SUBSCRIBED AND SWORN to before me this 28 day of September, 1987.

Joyce B. Bencton
Notary Public

My Commission Expires: 8/2/90



RECEIVED
BLM AZ DISTRICT OFFICE
NOV 5 9 09 AM '87
PHOENIX, ARIZONA

including the location work on said claims; that said work and improvements were made by and at the expense of Pinto Valley Copper Corporation, a corporation organized under the laws of the State of Delaware and qualified to transact business in Gila County, Arizona, which is the owner of said claims, that said work and improvements were made for the purpose of complying with the laws of the United States pertaining to assessment or annual work and that F. Lewis, T. Walker and J. Butler, employees of O'Keefe Drilling Company, Butte, Montana, and D. Dalmolin and T. Johnson, employees of Dalmolin Excavation Company of Globe, Arizona were the men employed by, or for, said owner and who labored upon said claims and did said work and improvements; that said work and improvements were as follows, to wit:

Drilled exploratory drill hole, "Rejected #4" located on the Rejected 7 Claim, from 131 to 177 feet, at a cost of \$529.00. Drill site construction and well collar preparation at a cost of \$973.01.

PINTO VALLEY COPPER CORPORATION

Ruben A. Santellanes


RUBEN A. SANTELLANES

SUBSCRIBED AND SWORN to before me this 16 day of September, 1986.

Joyce B. Benetone

Notary Public

My Commission Expires: 8/23/90



RECEIVED
L.M. AZ STATE OFFICE
PHOENIX, ARIZONA
OCT -3 AM 9:11

PINTO VALLEY COPPER CORPORATION
A SUBSIDIARY OF NEWMONT MINING CORPORATION

September 16, 1986

Box 100
MIAMI, ARIZONA 85539
(602) 425-7611

28023
97644
129535
142565
SK

NOTICE OF INTENTION TO HOLD

MILL SITES - PINTO VALLEY COPPER CORPORATION

Pinto Valley Copper Corporation, a Delaware Corporation qualified to do business in Arizona, intends to hold those certain unpatented mill sites situated in the Globe Mining District, sometimes called the Globe-Miami District, in Gila County, Arizona, of which the B.L.M. serial number assigned to each, together with the name, docket and page of Official Records of Gila County, Arizona, where their location notices are recorded as follows, to-wit:

RECEIVED
BLM AZ STATE OFFICE
PHOENIX
1986 OCT -3 AM

<u>BLM Serial</u>	<u>Name</u>	<u>Docket</u>	<u>Page(s)</u>
AMC 28023 X	Peak No. 3 ✓	333	331
AMC 28025 X	Peak No. 7	333	333
AMC 28026	Peak No. 8	333	334
AMC 28027	Peak No. 9	335	703
AMC 28028	Peak No. 10	335	704
AMC 28031 ✓	Peak No. 14	367	606
AMC 28032	Peak No. 15	367	607
AMC 28033	Peak No. 17 ✓	367	608
AMC 28036 ✓	Peak No. 22 ✓	390	9
AMC 28037	Peak No. 24 ✓	402	700
AMC 28038	Peak 25	405	974
AMC 28040 X	Peak 28 ✓	414	719
AMC 97644 X	Peak 34 ✓	493	567 & 568
AMC 129535 ✓	Peak 94 ✓	534	775 & 776
AMC 142565 X	MI ✓	549	363 & 364

That each of said mill sites, which is a claim-related site, will continue to be used for mining and milling purposes.

This notice is given with respect to the assessment year ending September 1, 1986.

PINTO VALLEY COPPER CORPORATION

RECEIVED
P.L.H. AZ STATE OFFICE
1986 OCT 3 AM 9:15
PHOENIX, ARIZONA

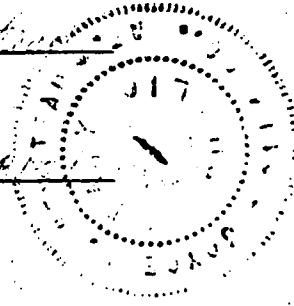
Ruben A. Santellanes

RUBEN A. SANTELLANES

SUBSCRIBED AND SWORN to before me this 1 day of September, 1986.

[Signature]
Notary Public

My Commission Expires: _____



#10 ~~00~~ + \$4.00
8:35
C ck#0029075

539806

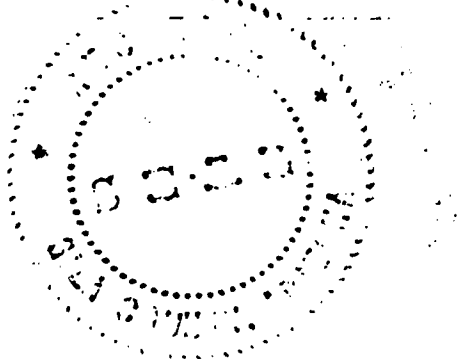
STATE OF ARIZONA, County of Gila, ss: I do hereby certify that the within instrument was filed and recorded at request of Pinto Valley Copper Corporation

Date Oct. 2, 1986 Time 8:35 A. M., Docket 683 Official Records Page s 409 & 410
Records of Gila County, Arizona.

WITNESS my hand and official seal the day and year first above written.

Pinto Valley Copper Corporation
cto Ruben A. Santellanes
Ph. # 425-7611 Ext. 279

MARY V. DE PAOLI, County Recorder
By *Mary V. De Paoli*, Recorder.



28021
 97644
 134353
 136538
 129535
 142565
 DOCKET 655 PAGE 166 *copy form to sender*

PINTO VALLEY COPPER CORPORATION
 A SUBSIDIARY OF NEWMONT MINING CORPORATION

September 12, 1985

Box 100
 MIAMI, ARIZONA 85539
 (602) 425-7611

NOTICE OF INTENTION TO HOLD

RECEIVED
 B.L.M. AZ STATE OFFICE

MILL SITES - PINTO VALLEY COPPER CORPORATION

SEP 27 1985

Pinto Valley Copper Corporation, a Delaware Corporation qualified to do business in Arizona, intends to hold those certain unpatented mill sites situated in the Globe Mining District, sometimes called the Globe-Miami District, in Gila County, Arizona, of which the B.L.M. serial number assigned to each, together with the name, docket and page of Official Records of Gila County, Arizona, where their location notices are recorded as follows, to wit:

<u>BLM Serial Number</u>	<u>Name</u>	<u>Docket</u>	<u>Page(s)</u>
AMC 28021	Peak No. 1	333	329
AMC 28022	Peak No. 2	333	330
AMC 28023	Peak No. 3	333	331
AMC 28024	Peak No. 6	333	332
AMC 28025	Peak No. 7	333	333
AMC 28026	Peak No. 8	333	334
AMC 28027	Peak No. 9	335	703
AMC 28028	Peak No. 10	335	704
AMC 28029	Peak No. 11	333	335
AMC 28030	Peak No. 13	367	605
AMC 28031	Peak No. 14	367	606
AMC 28032	Peak No. 15	367	607
AMC 28033	Peak No. 17	367	608
AMC 28034	Peak No. 18	367	609
AMC 28035	Peak No. 21	367	610
AMC 28036	Peak No. 22	390	9
AMC 28037	Peak No. 24	402	700
AMC 28038	Peak 25	405	974
AMC 28039	Peak 26	405	975
	Amended	557	60
AMC 28040	Peak 28	414	719
AMC 97644	Peak 34	493	567 & 568
AMC 134353	Peak 70	540	10 & 11
AMC 136538	Peak 74	541	151 & 152
AMC 136539	Peak 75	541	153 & 154
AMC 134354	Peak 77	540	8 & 9
AMC 129535	Peak 94	534	775 & 776
AMC 142565	M1	549	363 & 364

That each of said mill sites, which is a claim-related site, will continue to be used for mining and milling purposes.

This notice is given with respect to the assessment year ending September 1, 1985.

Paul G. Francom


PAUL G. FRANCOM

SUBSCRIBED AND SWORN to before me this 25th day of September, 1985.

[Signature]

Notary Public

My Commission Expires: 2/2/86



\$ 500
8:05
C Cash

527106

STATE OF ARIZONA, County of Gila, ss: I do hereby certify that the within instrument was filed and recorded at request of Pinto Valley Copper Corporation

Date Sep. 25, 1985 Time 8:05 A. M., Docket 655 Official Records Page S 166 & 167
Records of Gila County, Arizona.

WITNESS my hand and official seal the day and year first above written.

Pinto Valley Copper Corporation
P.O. Box 100
Miami, Arizona 85539
Ph. Ruben Santillanes

MARY V. DE PAOLI, County Recorder

By *Mary V. De Paoli*, Recorder.

RECEIVED
B.L.M. AZ STATE OFFICE
SEP 27 1985
7:45 A.M.
PHOENIX, ARIZONA

on said claims; that said work and improvements were made by and at the expense of Pinto Valley Copper Corporation, a corporation organized under the laws of the Sate of Delaware and qualified to transact business in Gila County, Arizona, which is the owner of said claims, that said work and improvements were made for the purpose of complying with the laws of the United States pertaining to assessment or annual work and that F. Lewis, T. Walker and J. Butler, employees of O'Keefe Drilling Company, Butte, Montana, were the men employed by, or for, said owner and who labored upon said claims and did said work and improvements; that said work and improvements were as follows, to wit:

Drilled exploratory drill hole, "Rejected #4" located on the Rejected 7 Claim, from 0 to 131 feet, at a cost of \$1,506.50.

Paul G. Francom


PAUL G. FRANCOM

SUBSCRIBED AND SWORN to before me this 24th day of September, 1985.

James B. Buntan

Notary Public

My Commission Expires 8/2/86



RECEIVED
B.L.M. AZ STATE OFFICE
SEP 27 1985
7:45 A.M.
PHOENIX, ARIZONA

300
140

28016
9743

513055

DOCKET 624 PAGE 555

STATE OF ARIZONA, County of Gila, ss;

I do hereby certify that the within instrument was filed and recorded at request of Pinto Valley Copper Corporation

Date Sept. 6, 1984 Time 9:40 A. M., Docket 624 Official Records Page s 555 & 556
Records of Gila County, Arizona.

WITNESS my hand and official seal the day and year first above written.

MARY V. DE PAOLI, County Recorder

By *[Signature]* Deputy
RECEIVED
B.L.M. AZ STATE OFFICE

AFFIDAVIT OF LABOR PERFORMED AND IMPROVEMENTS MADE

SEP 07 1984

STATE OF ARIZONA)
County of Gila) ss.

7:45 A.M.
PHOENIX, ARIZONA

PAUL G. FRANCOM, being first duly sworn according to law, deposes and says:

That he is a citizen of the United States and more than eighteen years of age, resides at Miami Gardens in Gila County, Arizona (P.O. Box 100, Miami, Arizona), is personally acquainted with those certain lode mining claims situated in the Globe Mining District in Gila County, Arizona, of which the name, together with the number of Book and Pages of Records of Mines, or Docket and Page of Official Records, as the case may be, where the location notice is recorded in the Office of the County Recorder of said Gila County, Arizona, is as follows, to wit:

BLM Serial Number	Names	Docket	Book	Page	Section, Township & Range
AMC 28020	Rejected #1	31		415	Unsurveyed
AMC 28019	Rejected #2	31		416	Unsurveyed
	Amended	52		374	Unsurveyed
AMC 28016	Rejected No. 3	53		184	Unsurveyed
AMC 97634	Rejected 4	493		569	Unsurveyed
AMC 97635	Rejected 5	493		571	Unsurveyed
AMC 97636	Rejected 6	493		573	Unsurveyed
AMC 97637	Rejected 7	493		575	Unsurveyed
AMC 97638	Rejected 8	493		577	Unsurveyed
AMC 97639	Rejected 9	493		579	Unsurveyed
AMC 97640	Rejected 10	493		581	Unsurveyed
AMC 97641	Rejected 11	493		583	Unsurveyed
AMC 97642	Rejected 12	493		585	Unsurveyed
AMC 97643	Rejected 13	493		587	Unsurveyed
AMC 28017	Lizzard #26		47	347	Unsurveyed
	Amended	11		81	Unsurveyed
AMC 28018	Lizzard #27		47	348	Unsurveyed

That said claims are contiguous, comprising a group.

That on the 11th day of June, 1984, at least \$100.00 worth of work and improvements were done and performed upon or for the benefit of said claims for the year ending September 1, 1984, not including the location work on said claims; that said work and improvements were made by and at the expense of Pinto Valley Copper Corporation, a corporation organized under the laws of the State of Delaware and qualified to transact business in Gila County, Arizona, which is the owner of said claims, that said work and improvements were made for the purpose of complying with the laws of the United States pertaining to assessment or annual work and that F. Lewis, R. Wakefield and B. Butler, employees of O'Keefe Drilling Company, Butte, Montana, were the men employed by, or for, said owner and who labored upon said claims and did said

work and improvements; that said work and improvements were as follows, to wit:

Drilled exploratory drill hole, "Rejected No. 3," located on the Rejected 7 Claim, from 131 to 262 feet, at a cost of \$1,506.50.

Paul G. Francom


Paul G. Francom

SUBSCRIBED AND SWORN to before me this 6 day of September, 1984.

Jayce D. Benitez

Notary Public

My Commission Expires 8/2/86



RECEIVED
B.L.M. AZ STATE OFFICE
SEP 07 1984
7:45 A.M.
PHOENIX, ARIZONA

J

97644

DOCKET 624 PAGE 571

PINTO VALLEY COPPER CORPORATION
A SUBSIDIARY OF NEWMONT MINING CORPORATION

28021
97644
134353
136538
129535
142565 E.U.
Box 100
MIAMI, ARIZONA 85539
(602) 425-7611

September 6, 1984

RECEIVED
B.L.M. AZ STATE OFFICE
SEP 07 1984
7:45 A.M.
PHOENIX, ARIZONA

NOTICE OF INTENTION TO HOLD

MILL SITES - PINTO VALLEY COPPER CORPORATION

Pinto Valley Copper Corporation, a Delaware Corporation qualified to do business in Arizona, intends to hold those certain unpatented mill sites situated in the Globe Mining District, sometimes called the Globe-Miami Mining District, in Gila County, Arizona, of which the B.L.M. serial number assigned to each, together with the name, docket and page of Official Records of Gila County, Arizona, where their location notices are recorded as follows, to wit:

BLM Serial Number	Name	Docket	Page(s)
AMC 28021	Peak No. 1	333	329
AMC 28022	Peak No. 2	333	330
AMC 28023	Peak No. 3	333	331
AMC 28024	Peak No. 6	333	332
AMC 28025	Peak No. 7	333	333
AMC 28026	Peak No. 8	333	334
AMC 28027	Peak No. 9	335	703
AMC 28028	Peak No. 10	335	704
AMC 28029	Peak No. 11	333	335
AMC 28030	Peak No. 13	367	605
AMC 28031	Peak No. 14	367	606
AMC 28032	Peak No. 15	367	607
AMC 28033	Peak No. 17	367	608
AMC 28034	Peak No. 18	367	609
AMC 28035	Peak No. 21	367	610
AMC 28036	Peak No. 22	390	9
AMC 28037	Peak No. 24	402	700
AMC 28038	Peak 25	405	974
AMC 28039	Peak 26	405	975
	Amended	557	60
AMC 28040	Peak 28	414	719
AMC 97644	Peak 34	493	567 & 568
AMC 134353	Peak 70	540	10 & 11
AMC 136538	Peak 74	541	151 & 152
AMC 136539	Peak 75	541	153 & 154
AMC 134354	Peak 77	540	8 & 9
AMC 129535	Peak 94	534	775 & 776
AMC 142565	M1	549	363 & 364

DOCKET 624: AGE 572

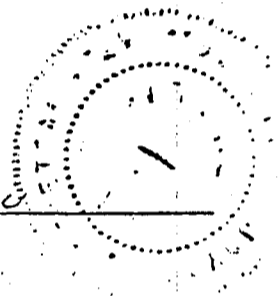
That each of said mill sites, which is a claim-related site, will continue to be used for mining and milling purposes.

This notice is given with respect to the assessment year ending September 1, 1984.

Paul G. Francom
Paul G. Francom

SUBSCRIBED AND SWORN to before me this 6th day of September, 1984.

James Benitez
Notary Public



My Commission Expires: 9/3/86

500
9:40
C

513062

STATE OF ARIZONA, County of Gila, ss; I do hereby certify that the within instrument was filed and recorded at request of Pinto Valley Copper Corporation

Date Sept. 6, 1984 Time 9:40 A. M., Docket 624 Official Records Page s 571 & 572
Records of Gila County, Arizona.

WITNESS my hand and official seal the day and year first above written.

MARY V. DE PAOLI, County Recorder
By Richard J. Campos Deputy

RECEIVED
B.L.M. AZ STATE OFFICE
SEP 07 1984
7:45 A.M.
PHOENIX, ARIZONA

PINTO VALLEY COPPER CORPORATION

A SUBSIDIARY OF NEWMONT MINING CORPORATION

28021
97644
134353
136538
142565
129535

BOX 100
MIAMI, ARIZONA 85539
(602) 425-7611

AYD

RECEIVED
B.L.M. AZ STATE OFFICE

SEP 14 1983

September 13, 1983

7:45 A.M.
PHOENIX, ARIZONA

Bureau of Land Management
2400 Valley Bank Center
Phoenix, Arizona 85073

Re: Notice of Intention to Hold
Mill Sites
Pinto Valley Copper Corporation

Gentlemen:

You are hereby notified that Pinto Valley Copper Corporation, a Delaware Corporation qualified to do business in Arizona, intends to hold those certain unpatented mill sites situate in the Globe Mining District, sometimes called the Globe-Miami Mining District, in Gila County, Arizona, of which the B.L.M. serial number assigned to each, together with the name, docket and page of Official Records of Gila County, Arizona, where their location notices are recorded as follows, to wit:

<u>BLM Serial Number</u>	<u>Name</u>	<u>Docket</u>	<u>Page(s)</u>
AMC 28021	Peak No. 1	333	329
AMC 28022	Peak No. 2	333	330
AMC 28023	Peak No. 3	333	331
AMC 28024	Peak No. 6	333	332
AMC 28025	Peak No. 7	333	333
AMC 28026	Peak No. 8	333	334
AMC 28027	Peak No. 9	335	703
AMC 28028	Peak No. 10	335	704
AMC 28029	Peak No. 11	333	335
AMC 28030	Peak No. 13	367	605
AMC 28031	Peak No. 14	367	606
AMC 28032	Peak No. 15	367	607
AMC 28033	Peak No. 17	367	608
AMC 28034	Peak No. 18	367	609
AMC 28035	Peak No. 21	367	610
AMC 28036	Peak No. 22	390	9
AMC 28037	Peak No. 24	402	700
AMC 28038	Peak 25	405	974
AMC 28039	Peak 26	405	975
	Amended	557	60
AMC 28040	Peak 28	414	719
AMC 97644	Peak 34	493	567 & 568
AMC 134353	Peak 70	540	10 & 11
AMC 136538	Peak 74	541	151 & 152
AMC 136539	Peak 75	541	153 & 154
AMC 134354	Peak 77	540	8 & 9
AMC 129535	Peak 94	534	775 & 776
AMC 142565	M1	549	363 & 364

Bureau of Land Management
Page Two
September 13, 1983

That each of said mill sites, which is a claim-related site, will continue to be used for mining and milling purposes and each which is an independent mill site will continue to be used for the purposes of a quartz mill or reduction works.

This notice is given with respect to the assessment year ending September 1, 1983 to comply with your requirements in the absence of any work obligation or affidavit of work with respect thereto.

Sincerely,

PINTO VALLEY COPPER CORPORATION

Paul G. Francom
Paul G. Francom
Chief Civil Engineer

sb

cc: Messrs. G. M. Bernard
W. F. Fiore
N. B. Gillespie

RECEIVED
B.L.M. AZ STATE OFFICE

SEP 14 1983

7:45 A.M.
PHOENIX, ARIZONA

\$5.00
12:45
C

499412

DOCKET 595 PAGE 620

STATE OF ARIZONA, County of Gila, ss; I do hereby certify that the within instrument was filed and recorded at request of Pinto Valley Copper Corporation

Date Sept. 13, 1983 Time 12:45 P. M., Docket 595 Official Records Page s 620 & 621
Records of Gila County, Arizona.

WITNESS my hand and official seal the day and year first above written.

MARY V. DE PAOLI, County Recorder

By Jean Lippswort Deputy.

280K
97624

SLO

RECEIVED

AFFIDAVIT OF LABOR PERFORMED AND IMPROVEMENTS MADE BLM, AZ STATE OFFICE

SEP 14 1983

STATE OF ARIZONA)
County of Gila) ss.

7:45 A.M.
PHOENIX, ARIZONA

PAUL G. FRANCOM, being first duly sworn according to law, deposes and says:

That he is a citizen of the United States and more than eighteen years of age, resides at Miami Gardens in Gila County, Arizona (P. O. Box 100, Miami, Arizona), is personally acquainted with that certain lode mining claim situated in the Globe Mining District in Gila County, Arizona, of which the name, together with the number of Book and Pages of Records of Mines, or Docket and Page of Official Records, as the case may be, where the location notice is recorded in the office of the County Recorder of said Gila County, Arizona, is as follows, to wit:

BLM Serial Number	Name	Docket	Book	Page	Section, Township & Range
- AMC 28020 ✓	Rejected #1	31		415	Unsurveyed
- AMC 28019 ✓	Rejected #2	31		416	Unsurveyed
	Amended	52		374	Unsurveyed
- AMC 28016 ✓	Rejected No. 3	53		184	Unsurveyed
AMC 97634	Rejected 4	493		569	Unsurveyed
AMC 97635	Rejected 5	493		571	Unsurveyed
AMC 97636	Rejected 6	493		573	Unsurveyed
AMC 97637	Rejected 7	493		575	Unsurveyed
AMC 97638	Rejected 8	493		577	Unsurveyed
AMC 97639	Rejected 9	493		579	Unsurveyed
AMC 97640	Rejected 10	493		581	Unsurveyed
AMC 97641	Rejected 11	493		583	Unsurveyed
AMC 97642	Rejected 12	493		585	Unsurveyed
AMC 97643	Rejected 13	493		587	Unsurveyed
- AMC 28017 ✓	Lizzard #26		47	347	Unsurveyed
	Amended	11		81	Unsurveyed
- AMC 28018 ✓	Lizzard #27		47	348	Unsurveyed

That said claims are contiguous, comprising a group.

That on the 22nd day of June, 1983, at least \$100.00 worth of work and improvements were done and performed upon or for the benefit of said claim for the year ending September 1, 1983, not including the location work on said claim; that said work and improvements were made by and at the expense of Pinto Valley Copper Corporation, a corporation organized under the laws of the State of Delaware and qualified to transact business in Gila County, Arizona, which is the owner of said claim, that said work and improvements were made for the purpose of complying with the laws of the United States pertaining to assessment or annual work and that Fred Lewis and R. Wakefield, employees of O'Keefe Drilling Company, Butte, Montana, were the men

employed by, or for, said owner and who labored upon said claim and did said work and improvements; that said work and improvements were as follows, to wit:

Drilled exploratory drill hole, "Rejected No. 3," located on the Rejected 7 Claim, from 0 to 131 feet, at a cost of \$1,506.50.

Paul G. Francom

Paul G. Francom

SUBSCRIBED AND SWORN to before me this 13TH day of September, 1983.

Joyce E. Schickel

Notary Public

My Commission Expires 8/27/84

RECEIVED
B.L.M. AZ STATE OFFICE

SEP 14 1983

7:45 A.M.
PHOENIX, ARIZONA

4500
4-30

488155

DOCKET 572 PAGE 21

28016-28020
97634-97643

STATE OF ARIZONA, County of Gila, ss:
I do hereby certify that the within instrument was filed and recorded at request of Cities Service Company

Date Sept. 23, 1982 Time 9:30 A. M., Docket 572 Official Records Page 9 21 & 22
Records of Gila County, Arizona.

WITNESS my hand and official seal the day and year first above written.

MARY V. DE PAOLI, County Recorder

INDEXED
MICROFILMED

By Jeri Tipward

updated
Deputy.

PAGED
COMPARED

ARIZONA STATE OFFICE
BU. LAND MANAGEMENT

AFFIDAVIT OF LABOR PERFORMED AND IMPROVEMENTS MADE

OCT 06 1982

7:45 A.M.
PHOENIX, ARIZONA

STATE OF ARIZONA)
)ss.
County of Gila)

PAUL G. FRANCOM, being first duly sworn according to law, deposes and says:

That he is a citizen of the United States and more than eighteen years of age, resides at Miami Gardens in Gila County, Arizona (P.O. Box 100, Miami, Arizona), is personally acquainted with that certain lode mining claim situated in the Globe Mining District in Gila County, Arizona, of which the name, together with the number of Book and pages of Records of Mines, or Docket and page of Official Records, as the case may be, where the location notice is recorded in the office of the County Recorder of said Gila County, Arizona is as follows, to-wit:

<u>BLM SERIAL NUMBER</u>	<u>NAME</u>	<u>DOCKET</u>	<u>BOOK</u>	<u>PAGE</u>	<u>SECTION, TOWNSHIP & RANGE</u>
AMC 28020 ✓	Rejected # 1	31		415	Unsurveyed
AMC 28019 ✓	Rejected # 2	31		416	"
	Amended	52		374	"
AMC 28016 ✓	Rejected No. 3	53		184	"
AMC 97634	Rejected 4	493		569	"
AMC 97635	Rejected 5	493		571	"
AMC 96736	Rejected 6	493		573	"
AMC 27637	Rejected 7	493		575	"
AMC 97638	Rejected 8	493		577	"
AMC 97639	Rejected 9	493		579	"
AMC 97640	Rejected 10	493		581	"
AMC 97641	Rejected 11	493		583	"
AMC 97642	Rejected 12	493		585	"
AMC 97643	Rejected 13	493		587	"
AMC 28017 ✓	Lizzard # 26		47	347	"
	Amended	11		81	"
AMC 28018 ✓	Lizzard # 27		47	348	"

That said claims are contiguous, comprising a group.

That on the 17th day of May, 1982, at least \$100.00 worth of work and improvements was done and performed upon or for the benefit of said claim for the year ending September 1, 1982, not including the location work on said claim; that said work and improvements were made by and at the expense of Cities Service Company, a corporation organized under the laws of the State of Delaware and qualified to transact business in Gila County, Arizona, which is the owner of said claim, that said work and improvements were made for the purpose of complying with the laws of the United States pertaining to assessment or annual work and that Fred Lewis and R. Wakefield, employees of O'Keefe Drilling Company, Butte, Montana, were the men

employed by, or for, said owner and who labored upon said claim and did said work and improvements; that said work and improvements were as follows, to-wit:


Deepened exploratory drill hole "Rejected No. 2" located on the Rejected 7 Claim, at a cost of \$1,552.00. Drilled 135 feet, from 125 to 260 feet.

Paul G. Francom
Paul G. Francom

SUBSCRIBED AND SWORN to before me this 22 day of September, 1982.

Joseph B. Benileau
NOTARY PUBLIC

My Commission Expires Aug 2, 1986



ARIZONA STATE OFFICE
BU. LAND MANAGEMENT

OCT 06 1982

7:45 A.M.
PHOENIX, ARIZONA



Box 100
Miami, Arizona 85539
(602) 425-7611

CITIES SERVICE COMPANY
CHEMICALS & MINERALS GROUP

MIAMI OPERATIONS

September 30, 1982

Updated
J

File 27738 → 28021-40
97644
129535
142565

Bureau of Land Management
2400 Valley Bank Center
Phoenix, Arizona 85073

Re: Notice of Intention to Hold
Mill Sites Cities Service Company

Gentlemen:

You are hereby notified that Cities Service Company, a Delaware Corporation qualified to do business in Arizona, intends to hold those certain unpatented mill sites situate in the Globe Mining District, sometimes called the Globe-Miami Mining District, in Gila County, Arizona, of which the B.L.M. serial number assigned to each together with the name, docket and page of Official Records of Gila County, Arizona where their location notices are recorded as follows, to wit:

<u>BLM S/NO</u>	<u>NAME</u>	<u>DOCKET</u>	<u>PAGE</u>
A MC 28021	Peak No. 1	333	329
A MC 28022	Peak No. 2	333	330
A MC 28023	Peak No. 3	333	331
A MC 28024	Peak No. 6	333	332
A MC 28025	Peak No. 7	333	333
A MC 28026	Peak No. 8	333	334
A MC 28027	Peak No. 9	335	703
A MC 28028	Peak No. 10	335	704
A MC 28029	Peak No. 11	333	335
A MC 28030	Peak No. 13	367	605
A MC 28031	Peak No. 14	367	606
A MC 28032	Peak No. 15	367	607
A MC 28033	Peak No. 17	367	608
A MC 28034	Peak No. 18	367	609
A MC 28035	Peak No. 21	367	610
A MC 28036	Peak No. 22	390	9
A MC 28037	Peak No. 24	402	700
A MC 28038	Peak No. 25	405	974
A MC 28039	Peak No. 26	405	975
A MC 28040	Peak No. 28	414	719
A MC 97644	Peak 34	493	567 & 568
A MC 134353	Peak 70	540	10 & 11
A MC 136538	Peak 74	541	151 & 152
A MC 136539	Peak 75	541	153 & 154
A MC 134354	Peak 77	540	8 & 9
A MC 129535	Peak 94	534	777 & 776
A MC 142565	M 1	549	363 & 364

ARIZONA STATE OFFICE
BU. LAND MANAGEMENT

OCT 06 1982

7:45 A.M.
PHOENIX, ARIZONA

Bureau of Land Management
September 30, 1982
Page two

That each of said mill sites which is a claim related site will continue to be used for mining and milling purposes and each which is an independent mill site will continue to be used for the purposes of a quartz mill or reduction works.

This notice is given with respect to the assessment year ending September 1, 1982 to comply with your requirements in the absence of any work obligation or affidavit of work with respect thereto.

Very truly yours,

CITIES SERVICE COMPANY

Paul G. Francom
Paul G. Francom
Chief Civil Engineer

PGF/bd

cc: Messrs. G. M. Bernard
W. F. Fiore
N. B. Gillespie

ARIZONA STATE OFFICE
BU. LAND MANAGEMENT

OCT 06 1982

7:45 A.M.
PHOENIX, ARIZONA

THIS PAGE WILL NOT
REPRODUCE SATISFACTORILY

United States pertaining to assessment or annual work and that Fred Lewis and R. Wakefield, employees of O'Keefe Drilling Company, Butte, Montana, were the man employed by, or for, said owner and who labored upon said claim and did said work and improvements; that said work and improvements were as follows, to-wit:

Drilled exploratory drillhole "Reject No. 2" located on the Rejected 7 claim from 0 to 125 feet, at a cost of \$1,562.50 for the benefit of the group.

Paul G. Francom
Paul G. Francom

SUBSCRIBED AND SWORN to before me this 30th day of September, 1981.

Alice J. Balderama
NOTARY PUBLIC

My Commission Expires: 8-31-85



ARIZONA STATE OFFICE
BU. LAND MANAGEMENT

OCT 22 1981

7:45 A.M.
PHOENIX, ARIZONA



28021-28040
97644
134353 + 4
136538 + 9

CITIES SERVICE COMPANY
CHEMICALS & MINERALS GROUP

Box 100
Miami, Arizona 85539
(602) 425-7611

ARIZONA STATE OFFICE
BU. LAND MANAGEMENT

MIAMI OPERATIONS

September 17, 1981

SEP 18 1981

Bureau of Land Management
2400 Valley Bank Center
Phoenix, Arizona 85073

7:45 A.M.
PHOENIX, ARIZONA

Re: Notice of Intention to Hold
Mill Sites Cities Service Company

Gentlemen:

You are hereby notified that Cities Service Company, a Delaware Corporation qualified to do business in Arizona, intends to hold those certain unpatented mill sites situate in the Globe Mining District, sometimes called the Globe-Miami Mining District, in Gila County, Arizona, of which the B.L.M. serial number assigned to each together with the name, docket and page of Official Records of Gila County, Arizona where their location notices are recorded as follows, to wit:

<u>BLM S/NO</u>	<u>NAME</u>	<u>DOCKET</u>	<u>PAGE</u>
✓ A MC 28021	Peak No. 1	333	329
✓ A MC 28022	Peak No. 2	333	330
✓ A MC 28023	Peak No. 3	333	331
✓ A MC 28024	Peak No. 6	333	332
✓ A MC 28025	Peak No. 7	333	333
✓ A MC 28026	Peak No. 8	333	334
✓ A MC 28027	Peak No. 9	335	703
✓ A MC 28028	Peak No. 10	335	704
✓ A MC 28029	Peak No. 11	333	335
✓ A MC 28030	Peak No. 13	367	605
✓ A MC 28031	Peak No. 14	367	606
✓ A MC 28032	Peak No. 15	367	607
✓ A MC 28033	Peak No. 17	367	608
✓ A MC 28034	Peak No. 18	367	609
✓ A MC 28035	Peak No. 21	367	610
✓ A MC 28036	Peak No. 22	390	9
✓ A MC 28037	Peak No. 24	402	700
✓ A MC 28038	Peak No. 25	405	974
✓ A MC 28039	Peak No. 26	405	975
✓ A MC 28040	Peak No. 28	414	719
✓ A MC 97644	Peak 34	493	567 & 568
✓ A MC 134353	Peak 70	540	10 & 11
✓ A MC 136538	Peak 74	541	151 & 152
✓ A MC 136539	Peak 75	541	153 & 154
✓ A MC 134354	Peak 77	540	8 & 9

Bureau of Land Management

September 17, 1981

Page two

That each of said mill sites which is a claim related site will continue to be used for mining or milling purposes and each which is an independent mill site will continue to be used for the purposes of a quartz mill or reduction works.

This notice is given with respect to the assessment year ending September 1, 1981 to comply with your requirements in the absence of any work obligation or affidavit of work with respect thereto.

Very truly yours,

CITIES SERVICE COMPANY ARIZONA STATE OFFICE
BU. LAND MANAGEMENT

Paul G. Francom SEP 18 1981
Paul G. Francom
Chief Civil Engineer

7:45 A.M.
PHOENIX, ARIZONA

PGF/bd

cc: Messrs. N. B. Gillespie
R. P. Hughes
J. J. Spencer

AFFIDAVIT OF LABOR PERFORMED AND IMPROVEMENTS MADE IN ARIZONA STATE OFFICE
 U.S. LAND MANAGEMENT

STATE OF ARIZONA)
) SS.
 County of Gila)

DEC 19 1980

7:45 A.M.
 PHOENIX, ARIZONA

PAUL G. FRANCOM, being first duly sworn according to law,
 deposes and says:

That he is a citizen of the United States and more than
 eighteen years of age, resides at Miami Gardens in Gila County,
 Arizona (P. O. Box 100, Miami, Arizona), is personally acquainted
 with those certain lode mining claims situated in the Globe Mining
 District in Gila County, Arizona, of which the names, together
 with the numbers of Books and pages of Records of Mines or Dockets
 and pages of Official Records, as the case may be, where their
 location notices are recorded in the office of the County Recorder
 of Gila County, Arizona are as follows, to-wit:

*Updated
 9-9-81*

<u>BLM SERIAL NUMBER</u>	<u>NAME</u>	<u>DOCKET</u>	<u>BOOK</u>	<u>PAGE</u>	<u>SECTION, TOWNSHIP & RANGE</u>
AMC 28020 -	Rejected #1	31		415	Unsurveyed
AMC 28019 -	Rejected #2	31		416	"
	Amended	52		374	"
AMC 28016 -	Rejected #3	53		184	"
AMC 97634	Rejected 4	493		569	"
AMC 97635	Rejected 5	493		571	"
AMC 97636	Rejected 6	493		573	"
AMC 97637	Rejected 7	493		575	"
AMC 97638	Rejected 8	493		577	"
AMC 97639	Rejected 9	493		579	"
AMC 97640	Rejected 10	493		581	"
AMC 97641	Rejected 11	493		583	"
AMC 97642	Rejected 12	493		585	"
AMC 97643	Rejected 13	493		587	"
AMC 28017 -	Lizzard No. 26		47	347	"
	Amended	11		81	"
AMC 28018 -	Lizzard No. 27		47	348	"

That said claims are contiguous, comprising a group.

That on the 4th day of May, 1980, at least \$100.00 worth of
 work and improvements was done and performed upon or for the benefit
 of each of said claims for the year ending September 1, 1980, not
 including the location work on any of said claims; that said work
 and improvements were made by and at the expense of Cities Service
 Company, a corporation organized under the laws of the State of

Delaware and qualified to transact business in Gila County, Arizona, which is the owner of said claims; that said work and improvements were made for the purpose of complying with the laws of the United States pertaining to assessment or annual work, and that Fred Lewis and Vern Simpson, employees of O'Keefe Drilling Company, Butte, Montana, were the men employed by, or for, said owner and who labored upon said claims and did said work and improvements; that said work and improvements were as follows, to-wit:

ARIZONA STATE OFFICE
BU. LAND MANAGEMENT


Drilled exploratory drill hole "Reject No. 1" located on the Rejected 7 claim from 0 feet to 80 feet, at a cost of \$1,542.00 for the benefit of the group.

DEC 19 1980

7:45 A.M.
PHOENIX, ARIZONA

Paul G. Francom
Paul G. Francom

SUBSCRIBED AND SWORN TO before me this 10th day of November, 1980.



Sue Beydler
Notary Public

My commission expires: Apr. 9, 1982

462591

STATE OF ARIZONA, County of Gila, ss;

I do hereby certify that the within instrument was filed and recorded at request of

Morris and Malott

Date Nov. 10, 1980

Time 4:50

P. M., Docket 518

Official Records Page S 925 & 926

Records of Gila County, Arizona.

WITNESS my hand and official seal the day and year first above written.

MARY V. DE PAOLI, County Recorder

INDEXED
MICROFILMED
PAGED
COMPARED

By Mary V. De Paoli, Recorder

97644 28021
28021

ARIZONA STATE OFFICE
BU. LAND MANAGEMENT



OCT 2 1980

7:45 A.M.
PHOENIX, ARIZONA

CITIES SERVICE COMPANY
CHEMICALS & MINERALS GROUP

Box 100
Miami, Arizona 85539
(602) 425-7611

MIAMI OPERATIONS

September 30, 1980

Bureau of Land Management
2400 Valley Bank Center
Phoenix, Arizona 85073

RE: Notice of Intention to Hold
Mill Sites Cities Service Company

Gentlemen:

You are hereby notified that Cities Service Company, a Delaware Corporation qualified to do business in Arizona, intends to hold those certain unpatented mill sites situate in the Globe Mining District, sometimes called the Globe-Miami Mining District, in Gila County, Arizona, of which the B.L.M. serial number assigned to each together with the name, docket and page of Official Records of Gila County, Arizona where their location notices are recorded are as follows, to wit:

updated

<u>BLM S/NO</u>	<u>NAME</u>	<u>DOCKET</u>	<u>PAGE</u>
A MC 28021	Peak No. 1	333	329
A MC 28022	Peak No. 2	333	330
A MC 28023	Peak No. 3	333	331
A MC 28024	Peak No. 6	333	332
A MC 28025	Peak No. 7	333	333
A MC 28026	Peak No. 8	333	334
A MC 28027	Peak No. 9	335	703
A MC 28028	Peak No. 10	335	704
A MC 28029	Peak No. 11	333	335
A MC 28030	Peak No. 13	367	605
A MC 28031	Peak No. 14	367	606
A MC 28032	Peak No. 15	367	607
A MC 28033	Peak No. 17	367	608
A MC 28034	Peak No. 18	367	609
A MC 28035	Peak No. 21	367	610
A MC 28036	Peak No. 22	390	9
A MC 28037	Peak No. 24	402	700
A MC 28038	Peak No. 25	405	974
A MC 28039	Peak No. 26	405	975
A MC 28040	Peak No. 28	414	719
A MC 97644	Peak 34	493	567 & 568

That each of said mill sites which is a claim related site will continue to be used for mining or milling purposes and each which is an independent mill site will continue to be used for the purposes of a quartz mill or reduction works.

*ook
11/21/80
[Signature]*

Bureau of Land Management
September 30, 1980
Page two

OCT 2 1980

7:45 A.M.
PHOENIX, ARIZONA

This notice is given with respect to the assessment year ending September 1, 1980 to comply with your requirements in the absence of any work obligation or affidavit of work with respect thereto.

Very truly yours,

CITIES SERVICE COMPANY


Paul G. Francom
Chief Civil Engineer

PGF/bd

cc: Messrs. N. B. Gillespie
R. P. Hughes
J. J. Spencer

NOTICE!!

These documents have been scanned!

Do not place un-scanned documents beneath this notice!

Do not remove this notice from this file!

GPO Jacket No. 560-102
Print Order 61540
Rise Business Services, LLC
Job=AZ15 8/14/2019



Box Number= AZ15228



Claim Begin-End: AMC97634-AMC97644

5 Miscellaneous



AZ15228-2

AMC113312-AMC116478

UNITED STATES DEPARTMENT OF THE INTERIOR
BUREAU OF LAND MANAGEMENT
ARIZONA STATE OFFICE

EXAMINATION OF CASE FILE

A SEPARATE FORM MUST BE COMPLETED FOR EACH LEAD SERIAL NUMBER

SERIAL NUMBER 97634	TYPE OF CASE MINING CLAIM
----------------------------	----------------------------------

I Leo Smith (Signature) HAVE READ AND UNDERSTOOD THE WARNINGS

RELATIVE TO TITLE 18 U.S.C. 1001 AND 2071 PRINTED ON THIS FORM AND REQUEST TO EXAMINE THE CASE RECORD BEARING THE ABOVE SERIAL NUMBER OR NAME. I AGREE NOT TO REMOVE OR ALTER THE CONTENTS OF THIS FILE IN ANY MANNER WHATSOEVER AND NOT TO REMOVE THE FILE FROM THE ROOM DESIGNATED FOR PUBLIC EXAMINATION OF SUCH RECORDS.

Leo Smith PRINT NAME 7-10-91 DATE
6985 N. Oracle Rd
Tucson AZ 85704 ADDRESS (PLEASE PRINT AND INCLUDE ZIP CODE)

-WARNING-

Title 18 U.S. Code 1001. Statements or entries generally

Whoever, in any manner within the jurisdiction of any department or agency of the United States knowingly and willfully falsifies, conceals or covers up by any trick, scheme, or device a material fact, or makes any false, fictitious or fraudulent statements or representations, or makes or uses any false writing or document knowing the same to contain any false, fictitious or fraudulent statement or entry, shall be fined not more than \$10,000 or imprisoned not more than five years, or both.

-WARNING-

Title 18 U.S. Code 2071. Concealment, removal or mutilation generally

Whoever, willfully and unlawfully conceals, removes, mutilates, obliterates, or destroys, or attempts to do so, or, with intent to do so takes and carries away any record, proceeding, map, book, paper, document, or other thing, filed or deposited with any clerk or officer of any court of the United States, or in any public office, or with any judicial or public officer of the United States, shall be fined not more than \$2,000 or imprisoned not more than


AZ-1274-4
(June 1987)

UNITED STATES DEPARTMENT OF THE INTERIOR
BUREAU OF LAND MANAGEMENT
ARIZONA STATE OFFICE

EXAMINATION OF CASE FILE

A SEPARATE FORM MUST BE COMPLETED FOR EACH LEAD SERIAL NUMBER

SERIAL NUMBER 97634	TYPE OF CASE MINING CLAIM
-------------------------------	------------------------------

I  HAVE READ AND UNDERSTOOD THE WARNINGS
(Signature)
RELATIVE TO TITLE 18 U.S.C. 1001 AND 2071 PRINTED ON THIS FORM AND REQUEST TO
EXAMINE THE CASE RECORD BEARING THE ABOVE SERIAL NUMBER OR NAME. I AGREE NOT
TO REMOVE OR ALTER THE CONTENTS OF THIS FILE IN ANY MANNER WHATSOEVER AND NOT
TO REMOVE THE FILE FROM THE ROOM DESIGNATED FOR PUBLIC EXAMINATION OF SUCH
RECORDS.

James A. Hutchison
PRINT NAME
P.O. Box 1949

4-20 1989
DATE

Glendale, AZ 85311
ADDRESS (PLEASE PRINT AND INCLUDE ZIP CODE)

-WARNING-

Title 18 U.S. Code 1001. Statements or entries generally

Whoever, in any manner within the jurisdiction of any department or agency of the United States knowingly and willfully falsifies, conceals or covers up by any trick, scheme, or device a material fact, or makes any false, fictitious or fraudulent statements or representations, or makes or uses any false writing or document knowing the same to contain any false, fictitious or fraudulent statement or entry, shall be fined not more than \$10,000 or imprisoned not more than five years, or both.

-WARNING-

Title 18 U.S. Code 2071. Concealment, removal or mutilation generally

Whoever, willfully and unlawfully conceals, removes, mutilates, obliterates, or destroys, or attempts to do so, or, with intent to do so takes and carries away any record, proceeding, map, book, paper, document, or other thing, filed or deposited with any clerk or officer of any court of the United States, or in any public office, or with any judicial or public officer of the United States, shall be fined not more than \$2,000 or imprisoned not more than three years.

AZ-1274-4
(April 1982)

UNITED STATES DEPARTMENT OF THE INTERIOR
BUREAU OF LAND MANAGEMENT
ARIZONA STATE OFFICE

EXAMINATION OF CASE/CARD RECORD REQUEST

A SEPARATE FORM MUST BE COMPLETED FOR EACH CASE

SERIAL NUMBER 97634	TYPE OF CASE M.C.
----------------------------	--------------------------

I Morris Ashlin HAVE READ AND UNDERSTOOD THE WARNINGS
(Signature)

RELATIVE TO TITLE 18 U.S.C. 1001 and 2071 PRINTED ON THIS FORM, AND REQUEST TO EXAMINE THE CASE/CARD RECORD BEARING THE ABOVE SERIAL NUMBER OR NAME. I AGREE NOT TO REMOVE OR ALTER THE CONTENTS OF THIS FILE IN ANY MANNER WHATSOEVER AND NOT REMOVE THE FILE FROM THE ROOM DESIGNATED FOR PUBLIC EXAMINATION OF SUCH RECORDS.

Morris Ashlin
PRINT NAME

10-9-85
Date

Box 5

Chay pool AZ
ADDRESS (PLEASE PRINT AND INCLUDE ZIP CODE)

-WARNING-

Title 18 U.S. code 1001. Statements or entries generally

Whoever, in any manner within the jurisdiction of any department or agency of the United States knowingly and willfully falsifies, conceals or covers up by any trick, scheme, or device a material fact, or makes any false, fictitious or fraudulent statements or representations, or makes or uses any false writing or document knowing the same to contain any false, fictitious or fraudulent statement or entry, shall be fined not more than \$10,000 or imprisoned not more than five years, or both.

-WARNING-

Title 18 U.S. Code 2071. Concealment, removal, or mutilation generally

Whoever, willfully and unlawfully conceals, removes, mutilates, obliterates, or destroys, or attempts to do so, or, with intent to do so takes and carries away any record, proceeding, map, book, paper, document, or other thing, filed or deposited with any clerk or officer of any court of the United States, or in any public office, or with any judicial or public officer of the United States, shall be fined not more than \$2,000 or imprisoned not more than three years, or both.

AZ-1274-4
(April 1982)

UNITED STATES DEPARTMENT OF THE INTERIOR
BUREAU OF LAND MANAGEMENT
ARIZONA STATE OFFICE

EXAMINATION OF CASE/CARD RECORD REQUEST

A SEPARATE FORM MUST BE COMPLETED FOR EACH CASE

SERIAL NUMBER OR NAME <i>77 634</i>	TYPE OF CASE
--	--------------

I *GNH* HAVE READ AND UNDERSTOOD THE WARNINGS
(Signature)

RELATIVE TO TITLE 18 U.S.C. 1001 and 2071 PRINTED ON THIS FORM, AND REQUEST TO EXAMINE THE CASE/CARD RECORD BEARING THE ABOVE SERIAL NUMBER OR NAME. I AGREE NOT TO REMOVE OR ALTER THE CONTENTS OF THIS FILE IN ANY MANNER WHATSOEVER AND NOT REMOVE THE FILE FROM THE ROOM DESIGNATED FOR PUBLIC EXAMINATION OF SUCH RECORDS.

<u><i>GN HALL</i></u>	<u><i>1-21-83</i></u>
PRINT NAME <u><i>200 W. Desert Sky Rd</i></u>	Date
<u><i>Tucson AZ 85704</i></u>	

ADDRESS (PLEASE PRINT AND INCLUDE ZIP CODE)

-WARNING-

Title 18 U.S. code 1001. Statements or entries generally

Whoever, in any manner within the jurisdiction of any department or agency of the United States knowingly and willfully falsifies, conceals or covers up by any trick, scheme, or device a material fact, or makes any false, fictitious or fraudulent statements or representations, or makes or uses any false writing or document knowing the same to contain any false, fictitious or fraudulent statement or entry, shall be fined not more than \$10,000 or imprisoned not more than five years, or both.

-WARNING-

Title 18 U.S. Code 2071. Concealment, removal, or mutilation generally

Whoever, willfully and unlawfully conceals, removes, mutilates, obliterates, or destroys, or attempts to do so, or, with intent to do so takes and carries away any record, proceeding, map, book, paper, document, or other thing, filed or deposited with any clerk or officer of any court of the United States, or in any public office, or with any judicial or public officer of the United States, shall be fined not more than \$2,000 or imprisoned not more than three years, or both.

AZ-1274-4
(April 1982)

UNITED STATES DEPARTMENT OF THE INTERIOR
BUREAU OF LAND MANAGEMENT
ARIZONA STATE OFFICE

EXAMINATION OF CASE/CARD RECORD REQUEST

A SEPARATE FORM MUST BE COMPLETED FOR EACH CASE

SERIAL NUMBER OR NAME 97634	TYPE OF CASE
------------------------------------	--------------

I *gnh* HAVE READ AND UNDERSTOOD THE WARNINGS
(Signature)
RELATIVE TO TITLE 18 U.S.C. 1001 and 2071 PRINTED ON THIS FORM, AND REQUEST TO
EXAMINE THE CASE/CARD RECORD BEARING THE ABOVE SERIAL NUMBER OR NAME. I AGREE
NOT TO REMOVE OR ALTER THE CONTENTS OF THIS FILE IN ANY MANNER WHATSOEVER AND
NOT REMOVE THE FILE FROM THE ROOM DESIGNATED FOR PUBLIC EXAMINATION OF SUCH
RECORDS.

G N HALL 1-7-83
PRINT NAME Date
Joe W. David, Jr. M.
Tucson AZ 85709
ADDRESS (PLEASE PRINT AND INCLUDE ZIP CODE)

-WARNING-

Title 18 U.S. code 1001. Statements or entries generally

Whoever, in any manner within the jurisdiction of any department or agency of the United States knowingly and willfully falsifies, conceals or covers up by any trick, scheme, or device a material fact, or makes any false, fictitious or fraudulent statements or representations, or makes or uses any false writing or document knowing the same to contain any false, fictitious or fraudulent statement or entry, shall be fined not more than \$10,000 or imprisoned not more than five years, or both.

-WARNING-

Title 18 U.S. Code 2071. Concealment, removal, or mutilation generally

Whoever, willfully and unlawfully conceals, removes, mutilates, obliterates, or destroys, or attempts to do so, or, with intent to do so takes and carries away any record, proceeding, map, book, paper, document, or other thing, filed or deposited with any clerk or officer of any court of the United States, or in any public office, or with any judicial or public officer of the United States, shall be fined not more than \$2,000 or imprisoned not more than three years, or both.

NOTICE!!

These documents have been scanned!

Do not place un-scanned documents beneath this notice!

Do not remove this notice from this file!

GPO Jacket No. 560-102
Print Order 61540
Rise Business Services, LLC
Job=AZ15 8/14/2019



Box Number= AZ15228



Claim Begin-End: AMC97634-AMC97644

6 Location Notices-Amendments and Supporting Documents



AZ15228-2

AMC113312-AMC116478

CITIES SERVICE COMPANY
P. O. BOX 100
MIAMI, ARIZONA 85539

MIAMI OPERATIONS

(602) 425-7611

February 14, 1980

RECEIVED
B.L.M. AZ STATE OFFICE

FEB 19 1980

10:00 A.M.
PHOENIX, ARIZONA

U. S. Department of Interior
Bureau of Land Management
2400 Valley Bank Center
Phoenix, Arizona 85073

Dear Sirs:

Enclosed are copies of the recorded location notices for 10 lode mining claims and one Millsite which are:

Rejected 4 thru Rejected 13 (Lodes)
Peak 34 (Millsite)

The map for each claim is on the reverse side of its respective location notice.

Also enclosed is a check in the amount of \$55.00 in payment of the filing fee for the claims.

Sincerely yours,

Paul G. Francom
Paul G. Francom
Chief Civil Engineer

PGF:gc
Enc.

cc: N. B. Gillespie w/o enclosures



OCT 2 1980

7:45 A.M.
PHOENIX, ARIZONA

CITIES SERVICE COMPANY
CHEMICALS & MINERALS GROUP

Box 100
Miami, Arizona 85539
(602) 425-7611

MIAMI OPERATIONS

September 30, 1980

Bureau of Land Management
2400 Valley Bank Center
Phoenix, Arizona 85073

RE: Notice of Intention to Hold
Mill Sites Cities Service Company

Gentlemen:

You are hereby notified that Cities Service Company, a Delaware Corporation qualified to do business in Arizona, intends to hold those certain unpatented mill sites situate in the Globe Mining District, sometimes called the Globe-Miami Mining District, in Gila County, Arizona, of which the B.L.M. serial number assigned to each together with the name, docket and page of Official Records of Gila County, Arizona where their location notices are recorded are as follows, to wit:

<u>BLM S/NO</u>	<u>NAME</u>	<u>DOCKET</u>	<u>PAGE</u>
A MC 28021	Peak No. 1	333	329
A MC 28022	Peak No. 2	333	330
A MC 28023	Peak No. 3	333	331
A MC 28024	Peak No. 6	333	332
A MC 28025	Peak No. 7	333	333
A MC 28026	Peak No. 8	333	334
A MC 28027	Peak No. 9	335	703
A MC 28028	Peak No. 10	335	704
A MC 28029	Peak No. 11	333	335
A MC 28030	Peak No. 13	367	605
A MC 28031	Peak No. 14	367	606
A MC 28032	Peak No. 15	367	607
A MC 28033	Peak No. 17	367	608
A MC 28034	Peak No. 18	367	609
A MC 28035	Peak No. 21	367	610
A MC 28036	Peak No. 22	390	9
A MC 28037	Peak No. 24	402	700
A MC 28038	Peak No. 25	405	974
A MC 28039	Peak No. 26	405	975
A MC 28040	Peak No. 28	414	719
A MC 97644	Peak 34	493	567 & 568

That each of said mill sites which is a claim related site will continue to be used for mining or milling purposes and each which is an independent mill site will continue to be used for the purposes of a quartz mill or reduction works.

*Updated 9-9-81
ack*

Bureau of Land Management
September 30, 1980
Page two

ARIZONA STATE OFFICE
BU. LAND MANAGEMENT

OCT 2 1980

7:45 A.M.
PHOENIX, ARIZONA

This notice is given with respect to the assessment year ending September 1, 1980 to comply with your requirements in the absence of any work obligation or affidavit of work with respect thereto.

Very truly yours,

CITIES SERVICE COMPANY

Paul G. Francom
Paul G. Francom
Chief Civil Engineer

PGF/bd

cc: Messrs. N. B. Gillespie
R. P. Hughes
J. J. Spencer



CITIES SERVICE COMPANY
Box 100
Phoenix, Arizona 85539

Bureau of Land Management
2400 Valley Bank Center
Phoenix, Arizona 85073



HC 97634

STATE OF ARIZONA, } ss. I hereby certify that the within instrument was filed and recorded
County of Gila } Feb. 1, 1980, at 3:40 P.M.
In Docket No. 493, Page s 569 & 570, at the request of
Morris and Malott

Fee No.: **449960**

MICROFILMED
COMPARED

When recorded mail to:

INDEXED

Witness my hand and official seal.

MARY V. DE PAOLI

County Recorder

By Donna S. Brumagin
Deputy Recorder

Fee: \$ 3.40

PAGED

NOTICE OF MINING CLAIM LOCATION

- 1. Location Amendment Relocation
- 2. Placer Lode Millsite Tunnelsite
- 3. The name and address of the Locator is

RECEIVED
B.L.M. AZ STATE OFFICE

Cities Service Company

Name

FEB 19 1980

P. O. Box 100

Address

10:00 A.M.

PHOENIX, ARIZONA

Miami

Arizona

85539

City

State

Zip

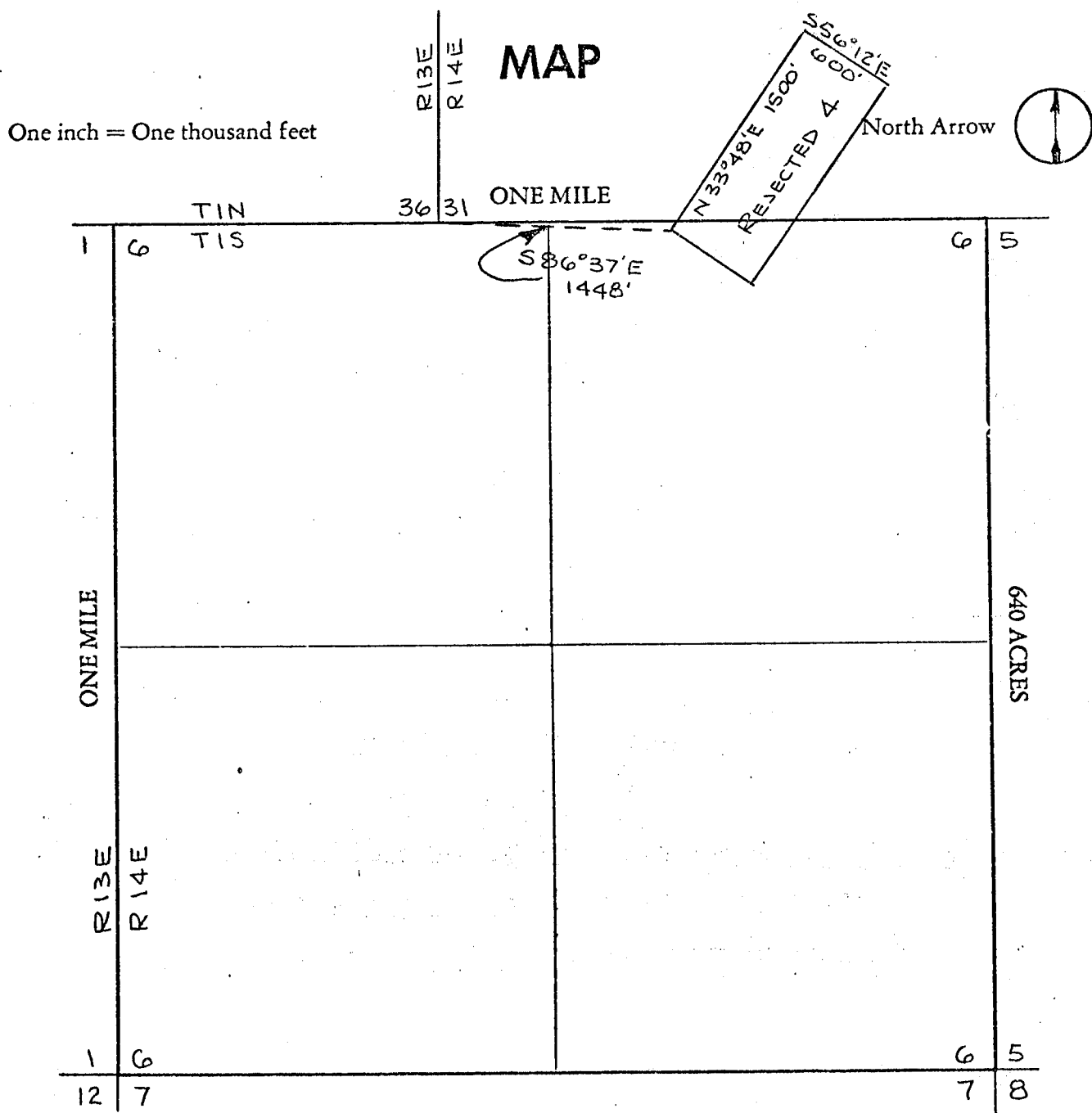
- 4. The name of the claim is Rejected 4
- 5. The date of the location is 28 January 1980
- 6. The claim is 1500 feet long and 600 feet wide. The distance from the Location monument to each end of the claim is 1500 feet in a Northeast direction and 0 feet in a Southwest direction.
- 7. The general course of the claim is from the Southwest to the Northeast.
- 8. The location of the claim is in Section 6 & 31, Township 1 S. & 1 N., Range 14 E.
G&SRB&M, Globe-Miami Mining District, Gila County, Arizona.
- 9. If amending or relocating, the previous claim name was _____
_____ recorded in Docket _____, Book _____,
_____ Mining District, _____ County, Arizona.
- 10. The location of the claim with reference to a natural object or permanent monument is _____
The Southwest corner of the claim, at which point this location notice is
posted, is S.86°37'E., 1448 feet from the South Section Corner of Sections
36 and 31, Ts. 1 N., Rs. 13 & 14 E.

Date January 28, 1980

Paul H. Francom
AGENT

MAP OF MINING CLAIM LOCATION

- The name of the claim is Rejected 4 Lode Claim
- The Southwest corner of the claim is 1448 feet in a N.86°37'W. direction to a survey monument or permanent natural object described as The South Section Corner of Sections 36 & 31, Ts. 1 N., R. 13 & 14 E.
- The type of location monument is 2" x 2" Post in mound of rocks
The type of corner and end monuments are Same
- The bearing and distance between the corners of the claim are beginning at the Southwest corner of the claim, 1500 feet in a N.33°48'E. direction to the Northwest corner, then 600 feet in a S.56°12'E. direction to the Northeast corner, then 1500 feet in a S.33°48'W. direction to the Southeast corner, then 600 feet in a N.56°12'W. direction to the point of beginning.



Section 6 & 31 Range 14 E. Township 1 S. & 1 N. G&SRB&M
 Gila County, Arizona
 Date January 28, 1980

Paul G. Francom
 AGENT

STATE OF ARIZONA, } I hereby certify that the within instrument was filed and recorded
County of Gila } ss. Feb. 1, 1980, at 3:40 P.M.
In Docket No. 493, Page S 571 & 572, at the request of
Morris and Malott

Fee No: **449961**

When recorded mail to:

INDEXED
PAGED

Witness my hand and official seal.

MARY V. DE PAOLI

County Recorder

By Donna S. Bruner
Deputy Recorder

MICROFILMED
COMPARED

Fee: \$ 3.10
3:40
C

NOTICE OF MINING CLAIM LOCATION

- 1. Location Amendment Relocation
- 2. Placer Lode Millsite Tunnelsite

RECEIVED
B.L.M. AZ STATE OFFICE

Cities Service Company Name FEB 19 1980

P. O. Box 100 Address 10:00 A.M. PHOENIX, ARIZONA

Miami, City Arizona State 85539 Zip

4. The name of the claim is Rejected 5

5. The date of the location is 28 January 1980

6. The claim is 1500 feet long and 600 feet wide. The distance from the Location monument to each end of the claim is 1500 feet in a Northeast direction and 0 feet in a Southwest direction.

7. The general course of the claim is from the Southwest to the Northeast.

8. The location of the claim is in Section 6 & 31, Township 1 S. & 1 N., Range 14 E.
G&SRB&M, Globe-Miami Mining District, Gila County, Arizona.

9. If amending or relocating, the previous claim name was _____
_____ recorded in Docket _____, Book _____,
_____ Mining District, _____ County, Arizona.

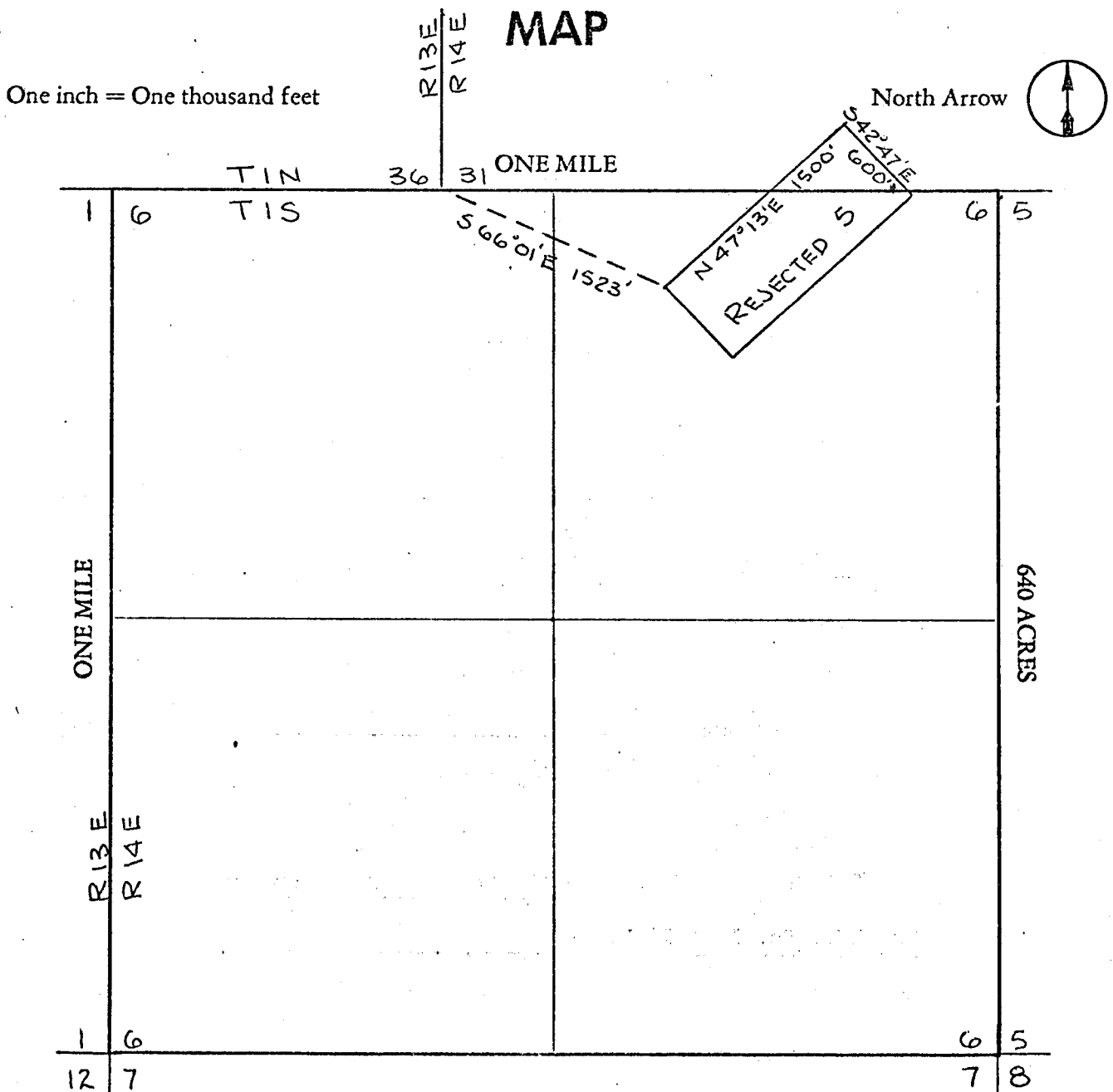
10. The location of the claim with reference to a natural object or permanent monument is _____
The Southwest corner of the claim, at which point this location notice is
posted, is S.66°01'E., 1523 feet from the South Section corner of Sections
36 and 31, Ts. 1N., Rs. 13 & 14 E.

Date January 28, 1980

Paul H. Johnson
AGENT

MAP OF MINING CLAIM LOCATION

- The name of the claim is Rejected 5 Lode Claim
- The Northwest corner of the claim is 1523 feet in a N.66°01'W. direction to a survey monument or permanent natural object described as South Section Corner of Sections 36 & 31, Ts. 1 N., Rs. 13 & 14 E.
- The type of location monument is 2" x 2" Post in mound of rocks
The type of corner and end monuments are Same
- The bearing and distance between the corners of the claim are beginning at the Northwest corner of the claim, 1500 feet in a N.47°13'E. direction to the Northeast corner, then 600 feet in a S.42°47'E. direction to the Southeast corner, then 1500 feet in a S.47°13'W. direction to the Southwest corner, then 600 feet in a N.42°47'W. direction to the point of beginning.



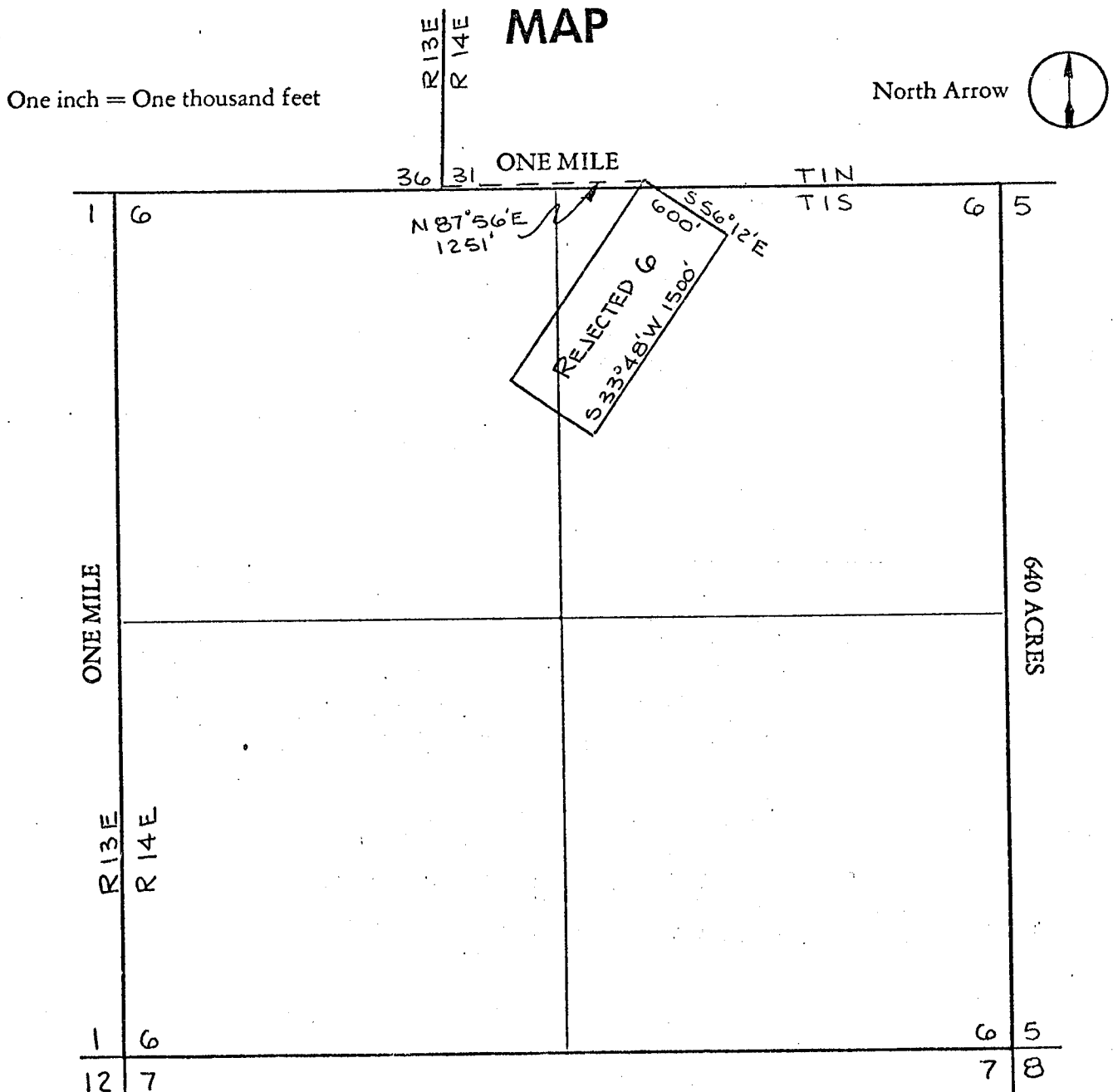
Section 6 & 31 Range 14E. Township 1 S. & 1 N. G&SRB&M
Gila County, Arizona

Date January 28, 1980

Paul H. Freeman
AGENT

MAP OF MINING CLAIM LOCATION

- The name of the claim is Rejected 6 Lode Claim
- The Northwest corner of the claim is 1251 feet in a S.87°56'W. direction to a survey monument or permanent natural object described as The South Section Corner of Sections 36 & 31, Ts. 1 N. Rs. 13 & 14 E.
- The type of location monument is 2" x 2" Post in mound of rocks
The type of corner and end monuments are Same
- The bearing and distance between the corners of the claim are beginning at the Northwest corner of the claim, 600 feet in a S.56°12'E. direction to the Northeast corner, then 1500 feet in a S.33°48'W. direction to the Southeast corner, then 600 feet in a N.56°12'W. direction to the Southwest corner, then 1500 feet in a N.33°48'E. direction to the point of beginning.



Section 6 & 31 Range 14E. Township 1 S. & 1 N., G&SRB&M
Gila County, Arizona

Date January 28, 1980

Paul H. Johnson
AGENT

STATE OF ARIZONA, } I hereby certify that the within instrument was filed and recorded
 County of Gila } ss. Feb. 1, 19 80, at 3:40 P. M.
 In Docket No. 493, Page^s 575 & 576, at the request of
Morris and Malott

Fee No.:
449963

When recorded mail to: INDEXED
 PAGED

Witness my hand and official seal.
 MARY V. DE PAOLI
 County Recorder
 By Donna S. Brumby
 Deputy Recorder

MICROFILMED
 COMPARED

Fee: \$ 3.00
3:40
C

NOTICE OF MINING CLAIM LOCATION

1. Location Amendment Relocation
 2. Placer Lode Millsite Tunnelsite

RECEIVED
 B.L.M. AZ STATE OFFICE

Cities Service Company
 Name FEB 19 1980
 P. O. Box 100
 Address 10:00 A.M.
PHOENIX, ARIZONA
 Miami, Arizona 85539
 City State Zip

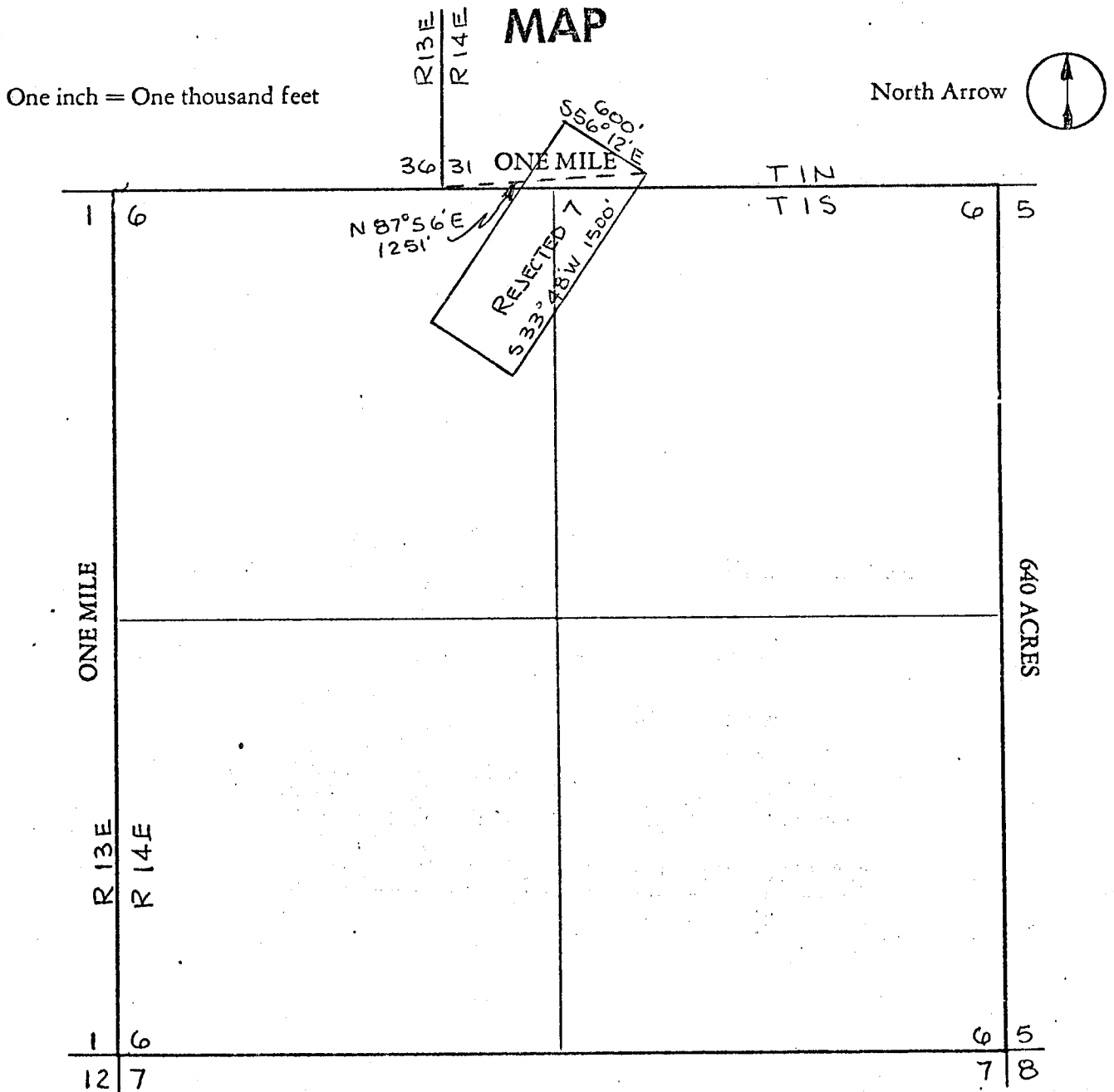
4. The name of the claim is Rejected 7
 5. The date of the location is 28 January 1980
 6. The claim is 1500 feet long and 600 feet wide. The distance from the Location monument to each end of the claim is 1500 feet in a Southwest direction and 0 feet in a Northeast direction.
 7. The general course of the claim is from the Northeast to the Southwest.
 8. The location of the claim is in Section 6 & 31, Township 1 S. & 1 N., Range 14 E.
G&SRB&M, Globe-Miami Mining District, Gila County, Arizona.
 9. If amending or relocating, the previous claim name was _____
 _____ recorded in Docket _____, Book _____,
 _____ Mining District, _____ County, Arizona.
 10. The location of the claim with reference to a natural object or permanent monument is _____
 The Northeast corner of the claim, at which point this location notice is posted, is N.87°56'E., 1251 feet from the South Section corner of Sections 36 & 31, Ts. 1 N., Rs. 13 & 14 E.

Date January 28, 1980

Paul J. Johnson
 AGENT

MAP OF MINING CLAIM LOCATION

- The name of the claim is Rejected 7 Lode Claim
- The Northeast corner of the claim is 1251 feet in a S.87°56'W. direction to a survey monument or permanent natural object described as The South Section Corner of Sections 36 & 31, Ts. 1 N., Rs. 13 & 14 E.
- The type of location monument is 2" x 2" Post in mound of rock
The type of corner and end monuments are Same
- The bearing and distance between the corners of the claim are beginning at the Northeast corner of the claim, 1500 feet in a S.33°48'W. direction to the Southeast corner, then 600 feet in a N.56°12'W. direction to the Southwest corner, then 1500 feet in a N.33°48'E. direction to the Northwest corner, then 600 feet in a S.56°12'E. direction to the point of beginning.



Section 6 & 31 Range 14 E. Township 1 S. & 1 N. G&SRB&M
 Gila County, Arizona
 Date January 28, 1980

Paul G. Francom
 AGENT

STATE OF ARIZONA,

County of Gila

I hereby certify that the within instrument was filed and recorded
Feb. 1, 1980, at 3:40 P.M.

Fee No. 449964

In Docket No. 493, Page 8 577 & 578, at the request of
Morris & Malott

When recorded mail to:

INDEXED

REAGED

Witness my hand and official seal.

MARY V. DE PAOLI,

County Recorder

By Anna S. Bruner
Deputy Recorder

MICROFILMED
COMPARED

Fee: \$ 3.00
3:40
C

NOTICE OF MINING CLAIM LOCATION

- 1. Location Amendment Relocation
- 2. Placer Lode Millsite Tunnelsite
- 3. The name and address of the Locator is

RECEIVED
B.L.M. AZ STATE OFFICE

Cities Service Company Name FEB 19 1980

P. O. Box 100 Address 10:00 A.M.

Miami, Arizona PHOENIX, ARIZONA

City State Zip 85539

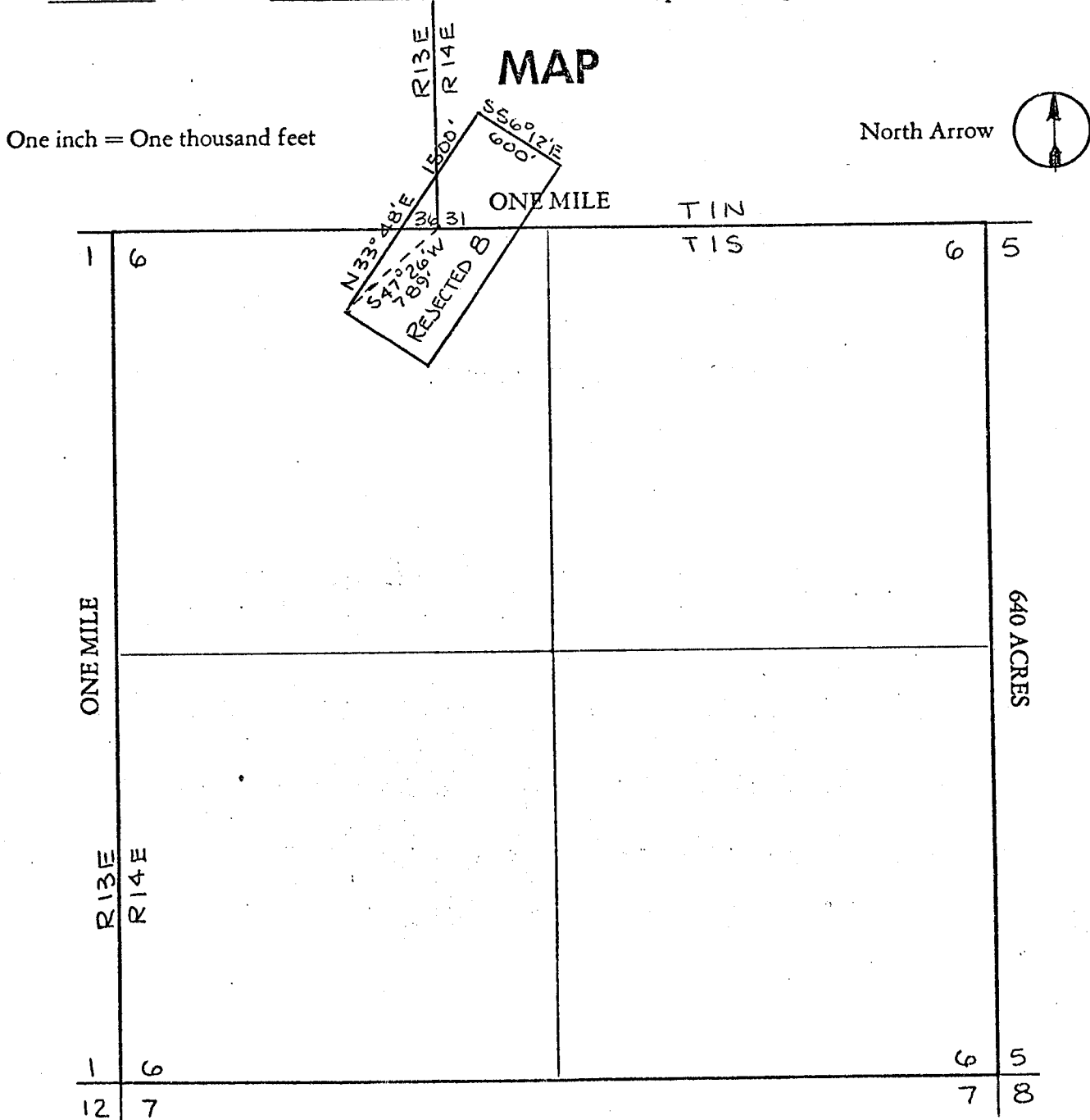
- 4. The name of the claim is Rejected 8
- 5. The date of the location is 28 January 1980
- 6. The claim is 1500 feet long and 600 feet wide. The distance from the Location monument to each end of the claim is 1500 feet in a Northeast direction and 0 feet in a Southwest direction.
- 7. The general course of the claim is from the Southwest to the Northeast.
- 8. The location of the claim is in Section 6, Township 1 S., Range 14 E.
G&SRB&M, Globe-Miami Mining District, Gila County, Arizona.
- 9. If amending or relocating, the previous claim name was _____
_____ recorded in Docket _____, Book _____,
_____ Mining District, _____ County, Arizona.
- 10. The location of the claim with reference to a natural object or permanent monument is _____
The Southwest corner of the claim, at which point this location notice is
posted, is S.47°26'W., 789 feet from the South Section Corner of Sections
36 & 31, Ts. 1 N., Rs. 13 & 14 E.

Date January 28, 1980

Paul H. Freeman
AGENT

MAP OF MINING CLAIM LOCATION

- The name of the claim is Rejected 8 Lode Claim
- The Southwest corner of the claim is 789 feet in a N.47°26'E. direction to a survey monument or permanent natural object described as The South Section corner of Sections 36 & 31, Ts. 1 N., Rs. 13 & 14 E.
- The type of location monument is 2" x 2" Post in mound of rocks
The type of corner and end monuments are Same
- The bearing and distance between the corners of the claim are beginning at the Southwest corner of the claim, 1500 feet in a N.33°48'E. direction to the Northwest corner, then 600 feet in a S.56°12'E. direction to the Northeast corner, then 1500 feet in a S.33°48'W. direction to the Southeast corner, then 600 feet in a N.56°12'W. direction to the point of beginning.



Section 6,36 & 31 Range 14, 13 & 14 Township T. 1 S. & T. 1 N., G&SRB&M
 Gila County, Arizona
 Date January 28, 1980

Paul H. Francom
 AGENT

STATE OF ARIZONA, } ss. I hereby certify that the within instrument was filed and recorded
County of Gila } Feb. 1, 1980, at 3:40 P. M.
In Docket No. 493, Page 8 579 & 580, at the request of
Morris & Malott

Fee No. 449965

MICROFILMED
COMPARED

When recorded mail to: INDEXED
PAGED

Witness my hand and official seal.
MARY V. DE PAOLI,
County Recorder
By Paul S. Francom
Deputy Recorder

Fee: \$ 3.00
3:40
C

NOTICE OF MINING CLAIM LOCATION

- 1. Location Amendment Relocation
 - 2. Placer Lode Millsite Tunnelsite
3. The name and address of the Locator is

RECEIVED
B.L.M. AZ STATE OFFICE

Cities Service Company
Name FEB 19 1980
P. O. Box 100
Address 10:00 A.M.
PHOENIX, ARIZONA
Miami, Arizona 85539
City State Zip

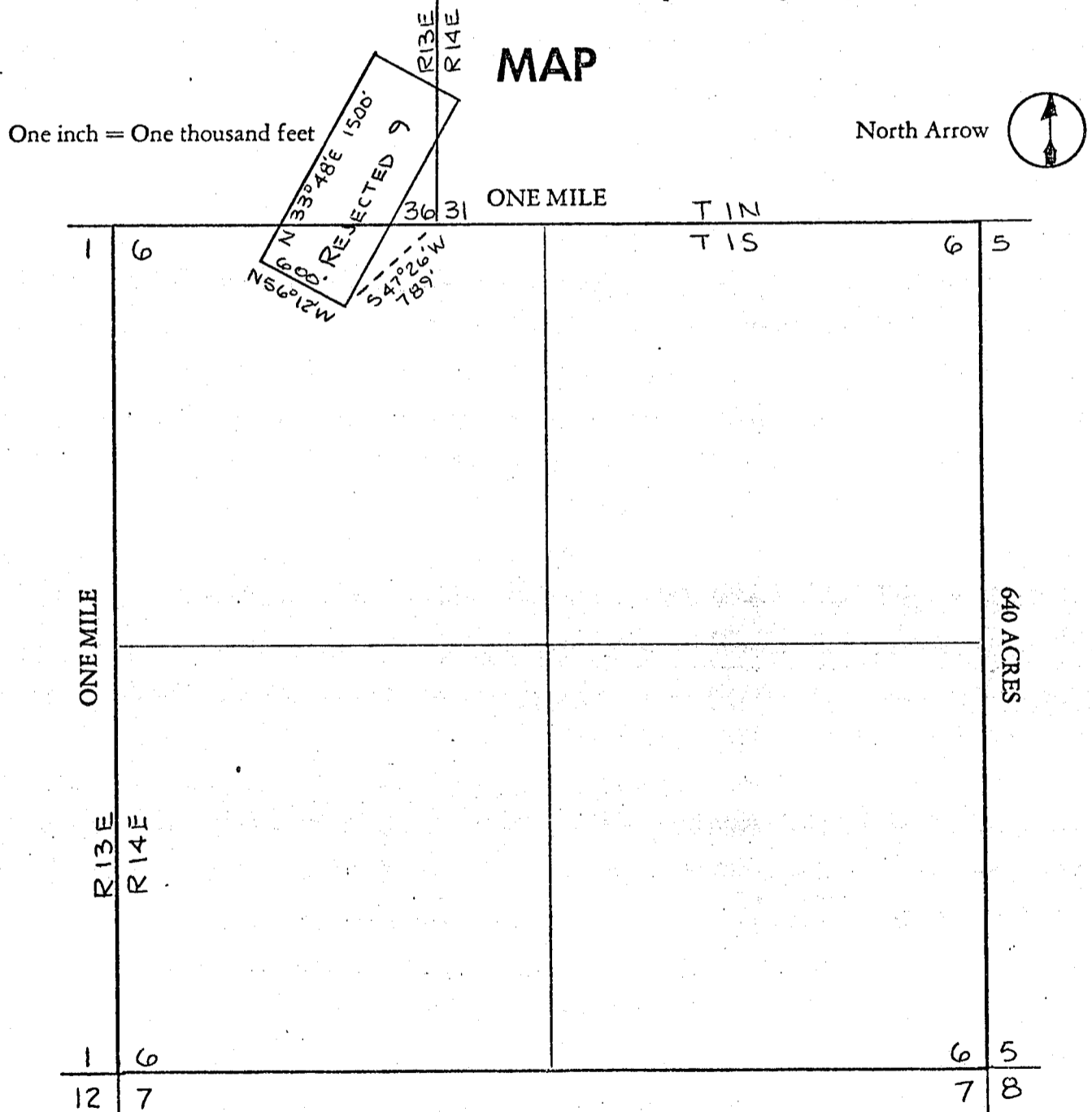
- 4. The name of the claim is Rejected 9
- 5. The date of the location is 28 January 1980
- 6. The claim is 1500 feet long and 600 feet wide. The distance from the Location monument to each end of the claim is 1500 feet in a Northeast direction and 0 feet in a Southwest direction.
- 7. The general course of the claim is from the Southwest to the Northeast.
- 8. The location of the claim is in Section 6, Township 1 S., Range 14 E.
G&SRB&M, Globe-Miami Mining District, Gila County, Arizona.
- 9. If amending or relocating, the previous claim name was _____
_____ recorded in Docket _____, Book _____,
_____ Mining District, _____ County, Arizona.
- 10. The location of the claim with reference to a natural object or permanent monument is _____
The Southeast corner of the claim, at which point this location notice is posted, is S.47°26'W., 789 feet from the South Section corner of Sections 36 & 31, Ts. 1 N., Rs. 13 & 14 E.

Date January 28, 1980

Paul S. Francom
AGENT

MAP OF MINING CLAIM LOCATION

- The name of the claim is Rejected 9 Lode Claim
- The Southeast corner of the claim is 789 feet in a N.47°26'E. direction to a survey monument or permanent natural object described as The South Section corner of Sections 36 & 31, Ts. 1 N., Rs. 13 & 14., G. & S. R. M.
- The type of location monument is 2" x 2" Post in mound of rocks
The type of corner and end monuments are Same
- The bearing and distance between the corners of the claim are beginning at the Southeast corner of the claim, 600 feet in a N.56°12'W. direction to the Southwest corner, then 1500 feet in a N.33°48'E. direction to the Northwest corner, then 600 feet in a S.56°12'E. direction to the Northeast corner, then 1500 feet in a S.33°48'W. direction to the point of beginning.



Section 6, 36 & 31 Range 13 & 14 E., Township 1 S. & 1 N., G&SRB&M
Gila County, Arizona

Date January 28, 1980

Paul D. Francon
AGENT

STATE OF ARIZONA, } I hereby certify that the within instrument was filed and recorded
County of Gila } ss. Feb. 1, 1980, at 3:40 P. M.
In Docket No. 493, Page 8 581 & 582, at the request of
Morris & Malott

Fee No.: **449966**

When recorded mail to: INDEXED
PAGED

Witness my hand and official seal.
MARY V. DE PAOLI,
County Recorder
By Carrie S. Brumagin
Deputy Recorder

MICROFILMED
COMPARED
Fee: \$ 3.00
3:40
c

NOTICE OF MINING CLAIM LOCATION

- 1. Location Amendment Relocation
- 2. Placer Lode Millsite Tunnelsite

3. The name and address of the Locator is

RECEIVED
B.L.M. AZ STATE OFFICE

Cities Service Company
Name FEB 19 1980
P. O. Box 100
Address 10:00 A.M.
MIAMI, ARIZONA 85539
City State Zip

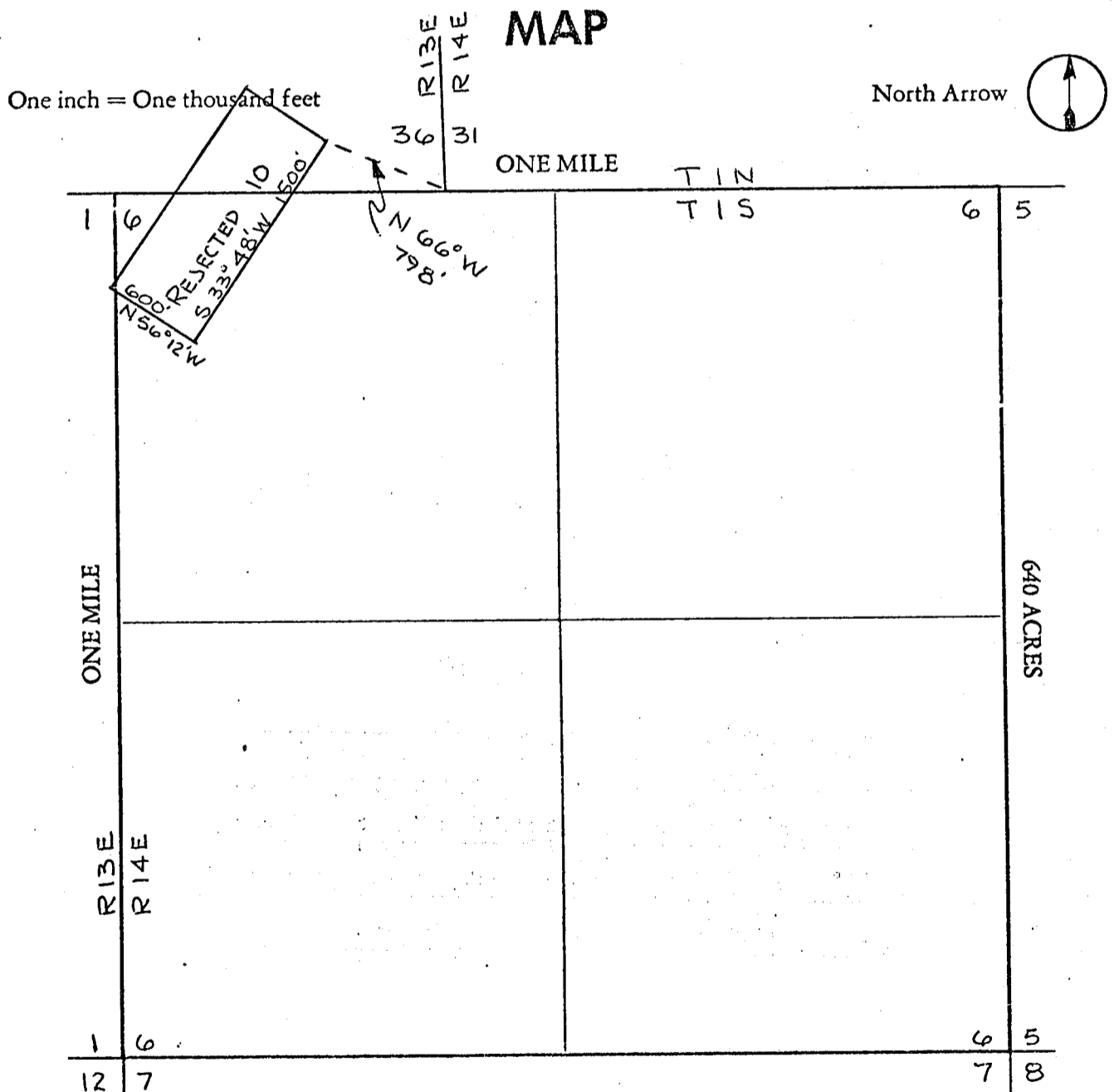
- 4. The name of the claim is Rejected 10
- 5. The date of the location is 28 January 1980
- 6. The claim is 1500 feet long and 600 feet wide. The distance from the Location monument to each end of the claim is 1500 feet in a Southwest direction and 0 feet in a Northeast direction.
- 7. The general course of the claim is from the Northeast to the Southwest.
- 8. The location of the claim is in Section 36, Township 1 N., Range 13 E.
G&SRB&M, Globe-Miami Mining District, Gila County, Arizona.
- 9. If amending or relocating, the previous claim name was _____
_____ recorded in Docket _____, Book _____,
_____ Mining District, _____ County, Arizona.
- 10. The location of the claim with reference to a natural object or permanent monument is _____
The Northeast corner of the claim, at which point this location notice is
posted, is N.66° W., 798 feet from the South Section corner of Sections
36 and 31, Ts. 1 N., Rs. 13 & 14 E.

Date January 28, 1980

Paul G. Francom
AGENT

MAP OF MINING CLAIM LOCATION

- The name of the claim is Rejected 10 Lode Claim
- The Northeast corner of the claim is 798 feet in a S.66°00'E. direction to a survey monument or permanent natural object described as The South Section corner of Sections 36 & 31, Ts. 1 N., Rs. 13 & 14 E.
- The type of location monument is 2" x 2" Post in mound of rocks
The type of corner and end monuments are Same
- The bearing and distance between the corners of the claim are beginning at the Northeast corner of the claim, 1500 feet in a S.33°48'W. direction to the Southeast corner, then 600 feet in a N.56°12'W. direction to the Southwest corner, then 1500 feet in a N.33°48'E. direction to the Northwest corner, then 600 feet in a S.56°12'E. direction to the point of beginning.



Section 1, 6 & 36, Range 13 & 14 E. Township 1 S. & 1 N., G&SRB&M
Gila County, Arizona

Date January 28, 1980

Paul H. Francom

AGENT

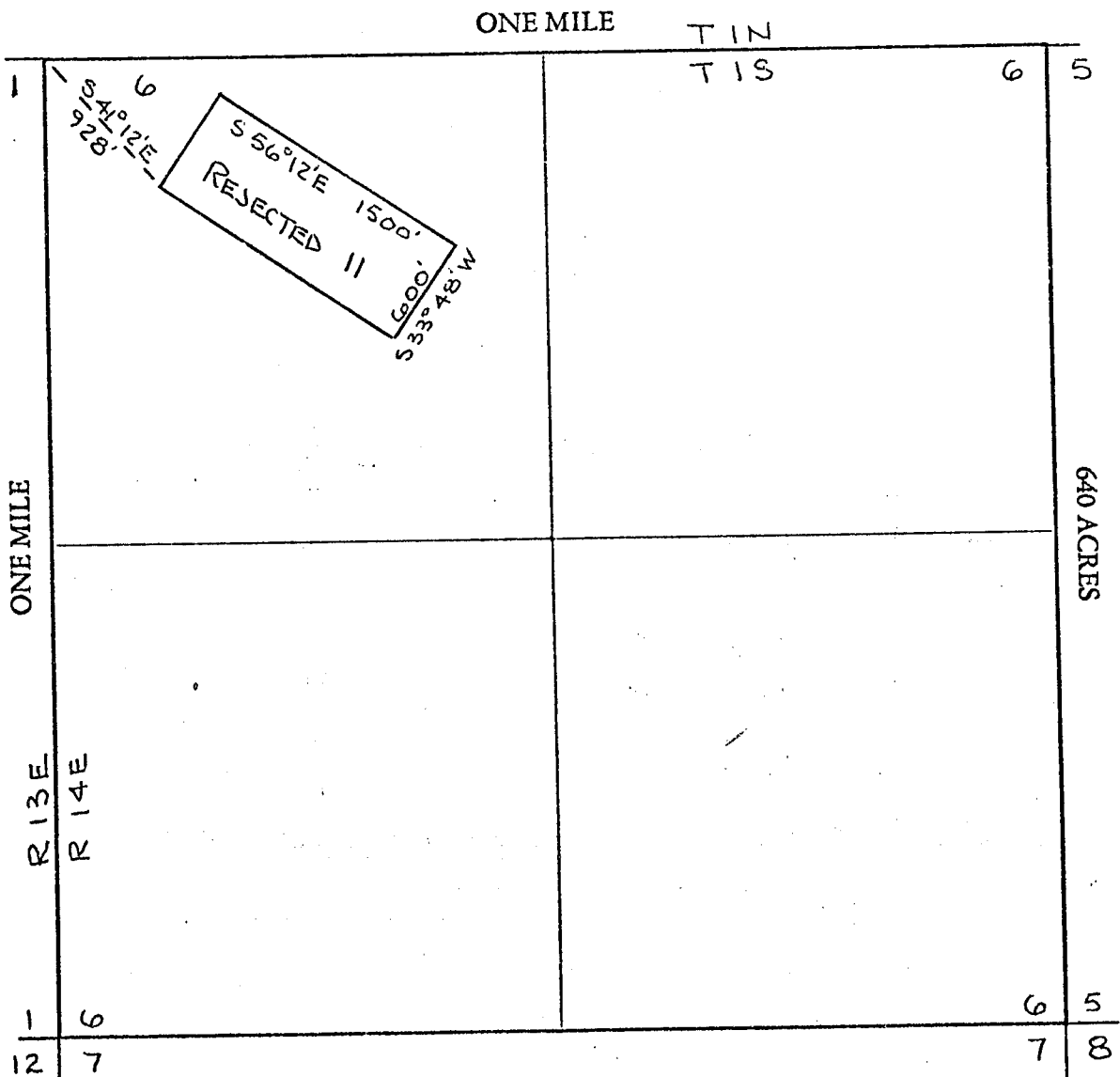
MAP OF MINING CLAIM LOCATION

- The name of the claim is Rejected 11 Lode Claim
- The Northwest corner of the claim is 928 feet in a N.41°12'W. direction to a survey monument or permanent natural object described as North Section corner of Sections 1 & 6, Ts. 1 S., Rs. 13 & 14 E.
- The type of location monument is 2" x 2" Post in mound of rocks
The type of corner and end monuments are Same
- The bearing and distance between the corners of the claim are beginning at the Northwest corner of the claim, 600 feet in a N.33°48'E. direction to the Northeast corner, then 1500 feet in a S.56°12'E. direction to the Southeast corner, then 600 feet in a S.33°48'W. direction to the Southwest corner, then 1500 feet in a N.56°12'W. direction to the point of beginning.

MAP

One inch = One thousand feet

North Arrow



Section 6 Range 14 E. Township 1 S. G&SRB&M
 Gila County, Arizona
 Date January 28, 1980

Paul G. Ironcom
 AGENT

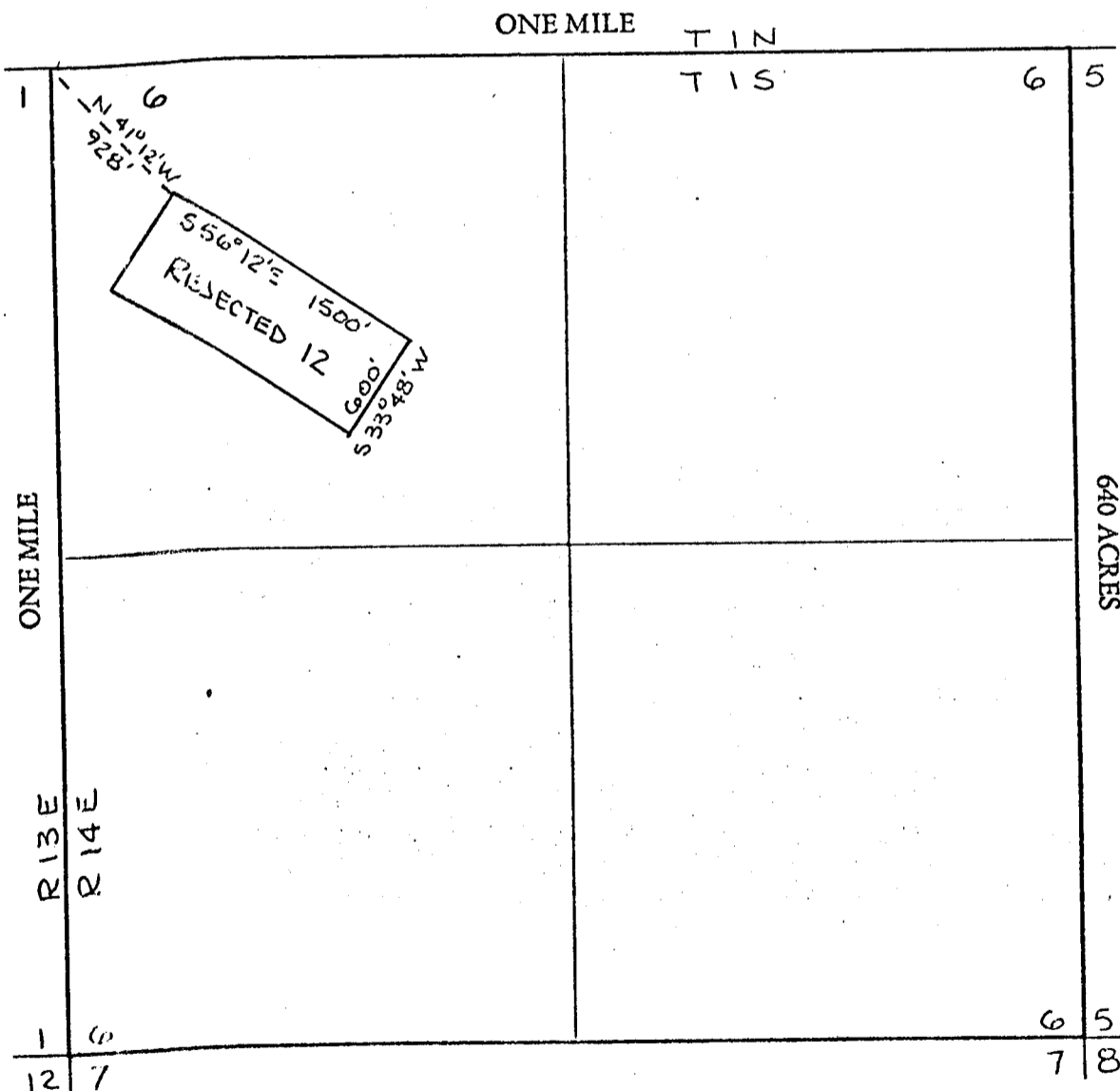
MAP OF MINING CLAIM LOCATION

- The name of the claim is Rejected 12 Lode Claim
- The Northerly corner of the claim is 928 feet in a N.41°12'W. direction to a survey monument or permanent natural object described as The North Section Corner of Sections 1 & 6, Ts. 1 S., Rs. 13 & 14, G. & S. R. M.
- The type of location monument is 2" x 2" Post in mound of rocks
The type of corner and end monuments are Same
- The bearing and distance between the corners of the claim are beginning at the Northeast corner of the claim, 1500 feet in a S.56°12'E. direction to the Southeast corner, then 600 feet in a S.33°48'W. direction to the Southwest corner, then 1500 feet in a N.56°12'W. direction to the Northwest corner, then 600 feet in a N.33°48'E. direction to the point of beginning.

MAP

One inch = One thousand feet

North Arrow



Section 6 Range 14 E. Township 1 S., G&SRB&M
 Gila County, Arizona
 Date January 28, 1980

Paul H. Francom

AGENT

STATE OF ARIZONA, } I hereby certify that the within instrument was filed and recorded
County of Gila } ss. Feb. 1, 19 80, at 3:40 P.M.
In Docket No. 493, Page s 587 & 588, at the request of
Morris & Malott

Fee No.: 449969

MICROFILMED

COMPARED
Fee: \$ 3.00
3:40
C

When recorded mail to:
Morris & Malott
Attorneys at Law
Box 351
Globe, Arizona 85501

INDEXED

PAGED

Witness my hand and official seal.

MARY V. DE PAOLI,
County Recorder

By *Anna S. Spumegon*
Deputy Recorder

NOTICE OF MINING CLAIM LOCATION

- Location Amendment Relocation
- Placer Lode Millsite **RECEIVED** Tunnelsite
- The name and address of the Locator is

B.L.M. AZ STATE OFFICE

FEB 19 1980

Cities Service Company

Name

10:00 A.M.
PHOENIX, ARIZONA

P. O. Box 100

Address

Miami,

Arizona

85539

City

State

Zip

- The name of the claim is Rejected 13
- The date of the location is 28 January 1980
- The claim is 1500 feet long and 600 feet wide. The distance from the Location monument to each end of the claim is 1500 feet in a Southeast direction and 0 feet in a Northwest direction.
- The general course of the claim is from the Northwest to the Southeast.
- The location of the claim is in Section 1 & 6, Township 1 S., Range 13 & 14 E.
G&SRB&M, Globe-Miami Mining District, Gila County, Arizona.
- If amending or relocating, the previous claim name was _____
_____ recorded in Docket _____, Book _____,
_____ Mining District, _____ County, Arizona.
- The location of the claim with reference to a natural object or permanent monument is _____
The Northwest corner of the claim, at which point this location notice is
posted, is S.48°10'W., 604 feet from the North Section corner of Sections
1 & 6, Ts. 1 S., Rs. 13 & 14 E.

Date January 28, 1980

Paul M. Francom
AGENT

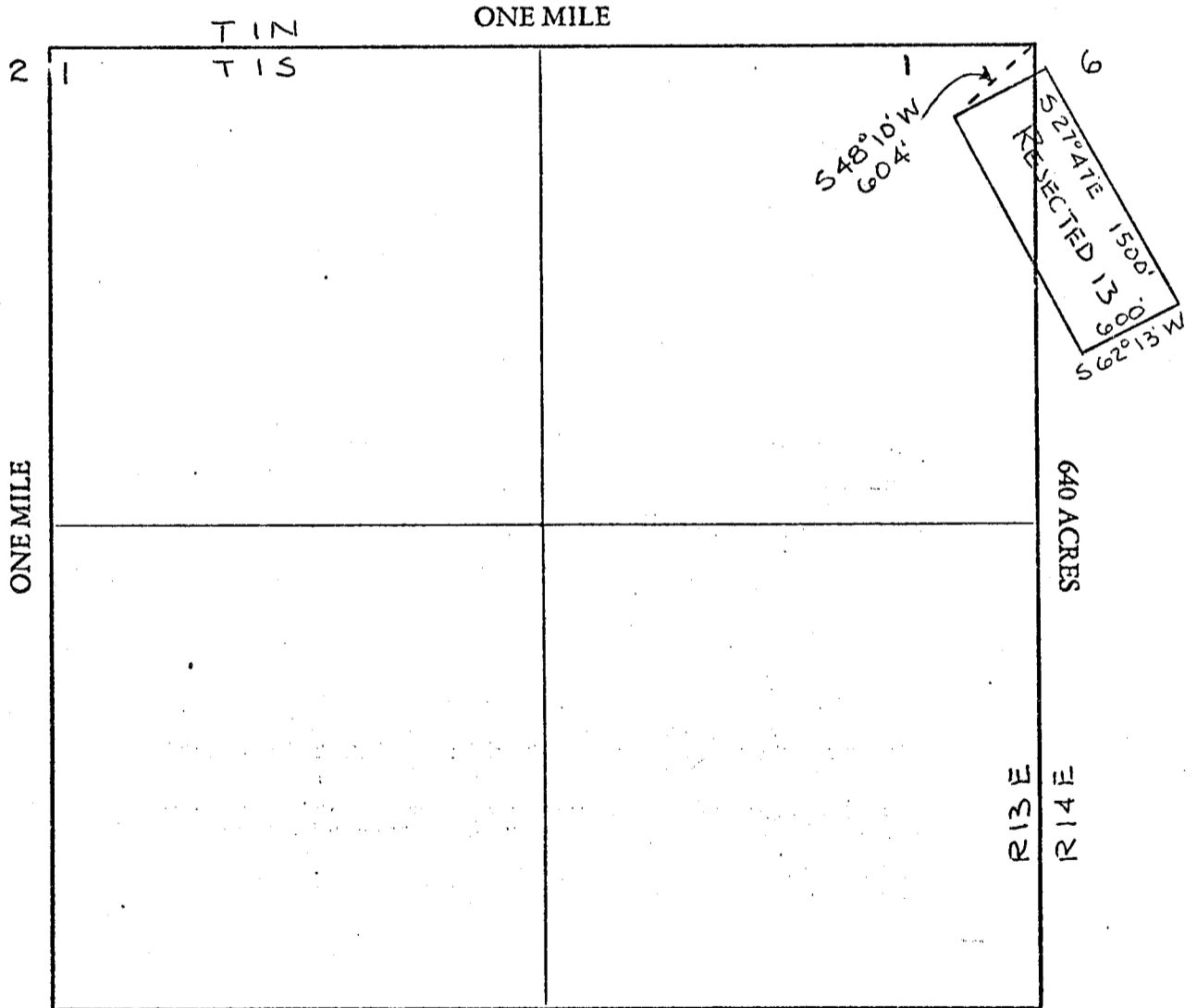
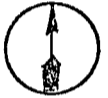
MAP OF MINING CLAIM LOCATION

- The name of the claim is Rejected 13 Lode Claim
- The Northwest corner of the claim is 604 feet in a N.48°10'E. direction to a survey monument or permanent natural object described as The North Section Corner of Sections 1 & 6, Ts. 1 S., Rs. 13 & 14 E. G. & S. R. M.
- The type of location monument is 2" x 2" Post in mound of rocks
The type of corner and end monuments are Same
- The bearing and distance between the corners of the claim are beginning at the Northwest corner of the claim, 600 feet in a N.62°13'E. direction to the Northeast corner, then 1500 feet in a S.27°47'E. direction to the Southeast corner, then 600 feet in a S.62°13'W. direction to the Southwest corner, then 1500 feet in a N.27°47'W. direction to the point of beginning.

MAP

One inch = One thousand feet

North Arrow



Section 1 & 6 Range 13 & 14 E. Township 1 S. G&SRB&M
 Gila County, Arizona
 Date January 28, 1980

Paul H. Francom
 AGENT

STATE OF ARIZONA, } ss. I hereby certify that the within instrument was filed and recorded
County of Gila } Feb. 1, 19 80, at 3:40 P. M.
In Docket No. 493, Page^s 567 & 568, at the request of
Morris and Malott

Fee No.: **449959**

MICROFILMED
COMPARED

When recorded mail to:

INDEXED

Witness my hand and official seal.

Morris & Malott
Attorneys at Law
Box 351
Globe, Arizona 85501

PAGED

MARY V. DE PAOLI

County Recorder

By Anna S. Bruner
Deputy Recorder

Fee: \$ 3.00
3:40
C

NOTICE OF MINING CLAIM LOCATION

- 1. Location Amendment Relocation
- 2. Placer Lode Millsite Tunnelsite
- 3. The name and address of the Locator is

RECEIVED
B.L.M. AZ STATE OFFICE

FEB 19 1980

10:00 A.M.
PHOENIX, ARIZONA

CITIES SERVICE COMPANY
Name

P.O. Box 100
Address

MIAMI ARIZONA 85539
City State Zip

- 4. The name of the claim is PEAK 34
- 5. The date of the location is JANUARY 28, 1980
- 6. The claim is 466 feet long and 466 feet wide. The distance from the Location monument to each end of the claim is 0 feet in a NORTH direction and 466 feet in a South direction. *This Location notice is posted in the N.E. corner of the claim.*
- 7. The general course of the claim is from the North to the South.
- 8. The location of the claim is in Section 33, Township 2N., Range 13E.
G&SRB&M, GLOBE-MIAMI Mining District, GILA County, Arizona.
- 9. If amending or relocating, the previous claim name was _____
_____ recorded in Docket _____, Book _____,
_____ Mining District, _____ County, Arizona.
- 10. The location of the claim with reference to a natural object or permanent monument is _____
A. U.S.G.S. Vertical Angle Bench Mark named
"HORRELL", dated 1946 is located 8620 feet,
N. 59° E. from the Northeast corner of the claim

Date 1/28/80

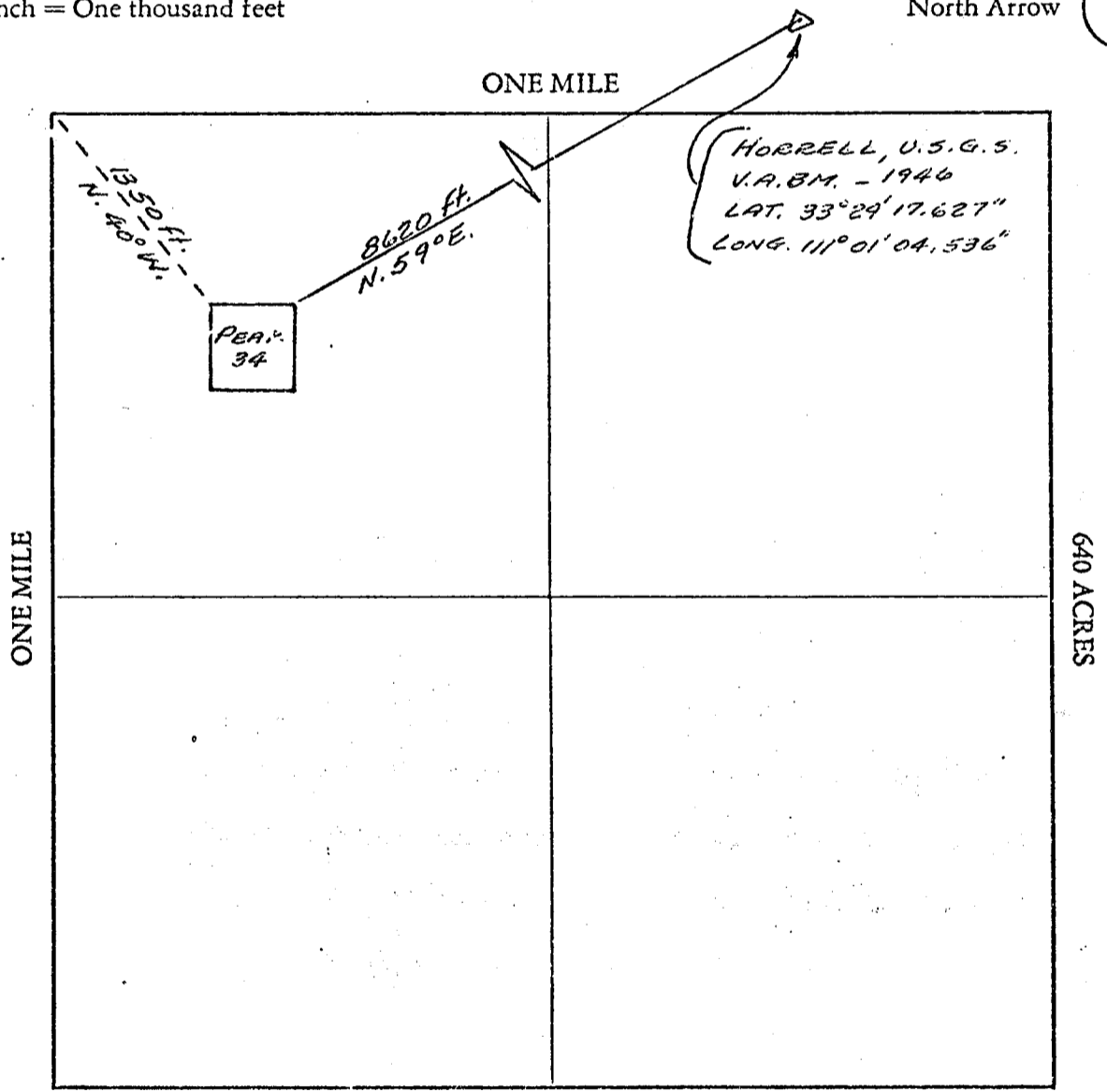
Paul H. Francom
AGENT

MAP OF MINING CLAIM LOCATION

1. The name of the claim is PEAK 34 Millsite Claim
2. The Northeast corner of the claim is 8620 feet in a N. 59° E. direction to a survey monument or permanent natural object described as HORRELL, U.S.G.S., Vertical Angle Bench Mark, dated 1946
3. The type of location monument is 2" x 2" wood post in a mound of rocks
The type of corner and end monuments are 2" x 2" wood post in a mound of rocks
4. The bearing and distance between the corners of the claim are beginning at the N.E. corner of the claim, 466 feet in a SOUTH direction to the S.E. corner, then 466 feet in a WEST direction to the S.W. corner, then 466 feet in a NORTH direction to the N.W. corner, then 466 feet in a EAST direction to the point of beginning.

MAP

One inch = One thousand feet



Section 33 Range 13E. Township 2 N. G&SRB&M
 Gila County, Arizona (UNSURVEYED)
 Date 1/28/80

Paul H. Francom
 AGENT